
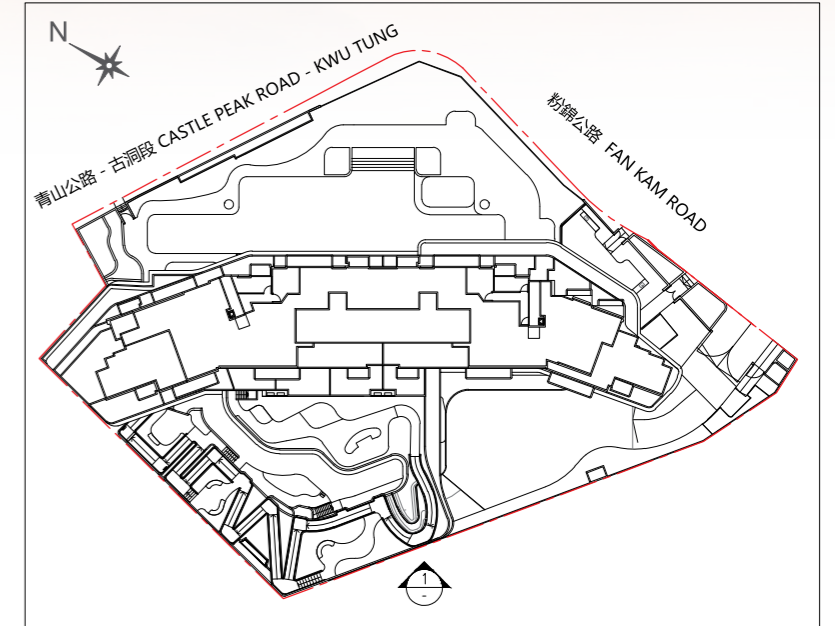


立面圖 Elevation Plan 1



索引圖 Key Plan




發展項目的認可人士已經證明本立面圖所顯示的立面：  
1. 以2024年8月27日的情況為準的發展項目的經批准的建築圖則為基礎擬備；及  
2. 大致上與發展項目的外觀一致。

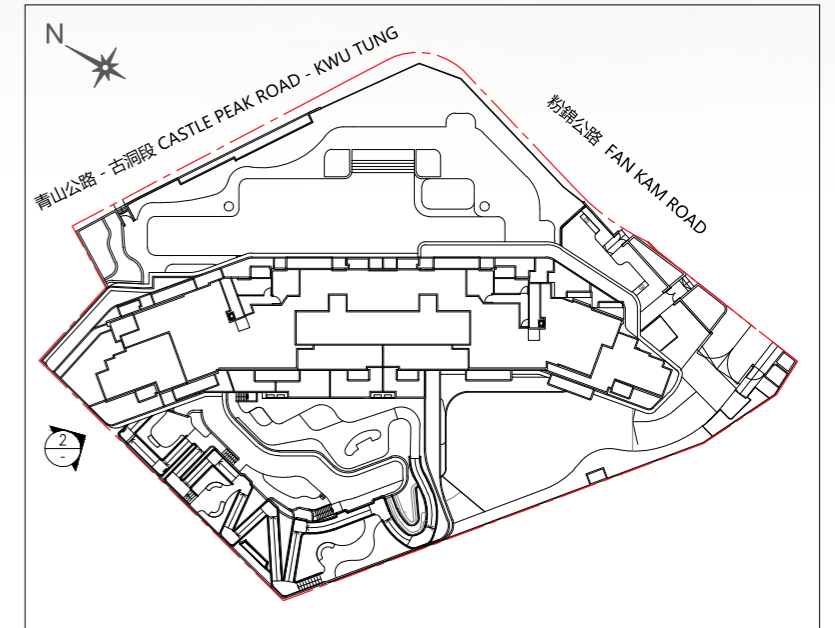
The Authorized Person for the Development has certified that the elevations shown on this plan:

1. are prepared on the basis of the approved building plans for the Development as of 27 August 2024; and
2. are in general accordance with the outward appearance of the Development.

立面圖 Elevation Plan 2



索引圖 Key Plan




- 發展項目的認可人士已經證明本立面圖所顯示的立面：
1. 以2024年8月27日的情況為準的發展項目的經批准的建築圖則為基礎擬備；及
  2. 大致上與發展項目的外觀一致。

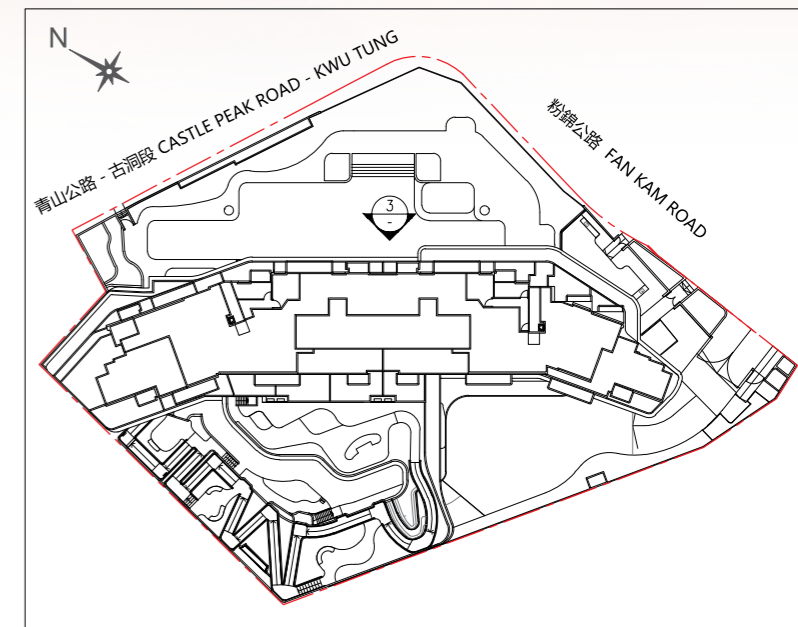
The Authorized Person for the Development has certified that the elevations shown on this plan:

1. are prepared on the basis of the approved building plans for the Development as of 27 August 2024; and
2. are in general accordance with the outward appearance of the Development.

立面圖 Elevation Plan 3



索引圖 Key Plan

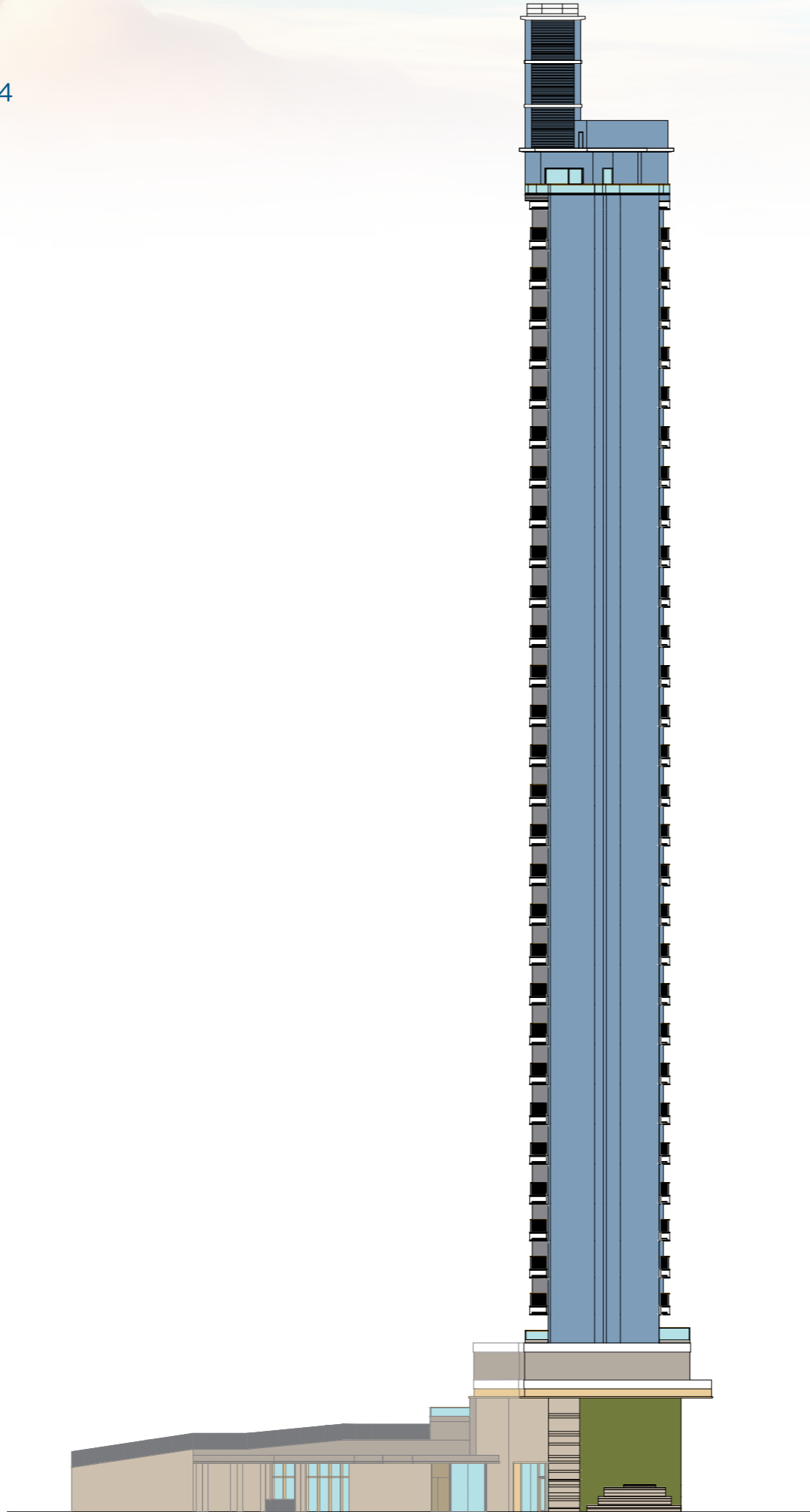


發展項目的認可人士已經證明本立面圖所顯示的立面：  
1. 以2024年8月27日的情況為準的發展項目的經批准的建築圖則為基礎擬備；及  
2. 大致上與發展項目的外觀一致。

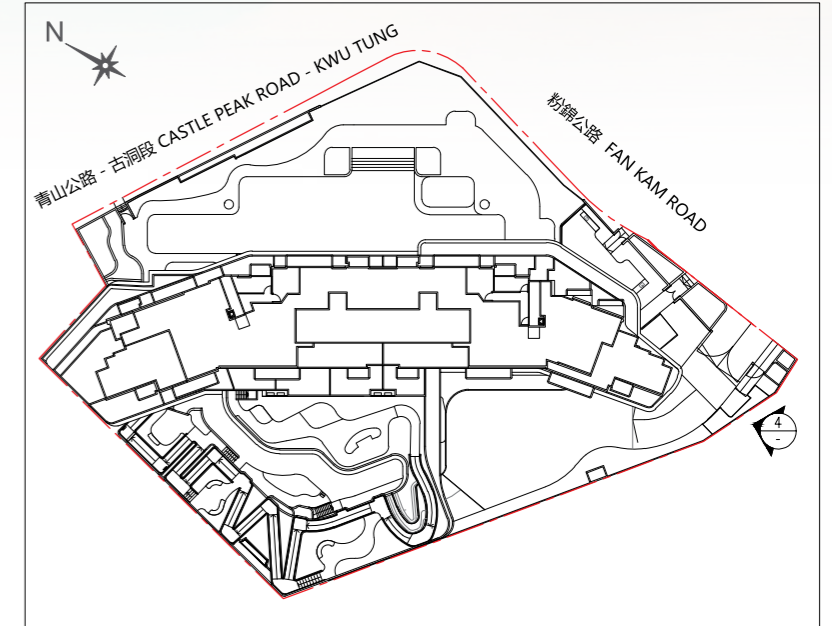
The Authorized Person for the Development has certified that the elevations shown on this plan:

1. are prepared on the basis of the approved building plans for the Development as of 27 August 2024; and
2. are in general accordance with the outward appearance of the Development.

立面圖 Elevation Plan 4



索引圖 Key Plan



- 發展項目的認可人士已經證明本立面圖所顯示的立面：
1. 以2024年8月27日的情況為準的發展項目的經批准的建築圖則為基礎擬備；及
  2. 大致上與發展項目的外觀一致。

The Authorized Person for the Development has certified that the elevations shown on this plan:

1. are prepared on the basis of the approved building plans for the Development as of 27 August 2024; and
2. are in general accordance with the outward appearance of the Development.