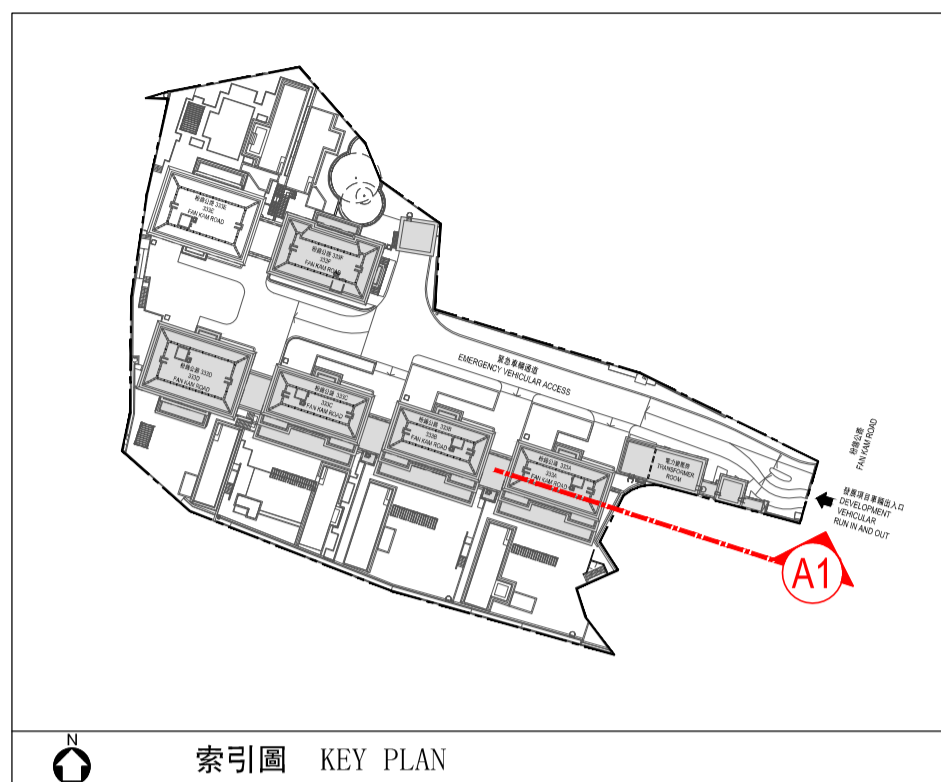
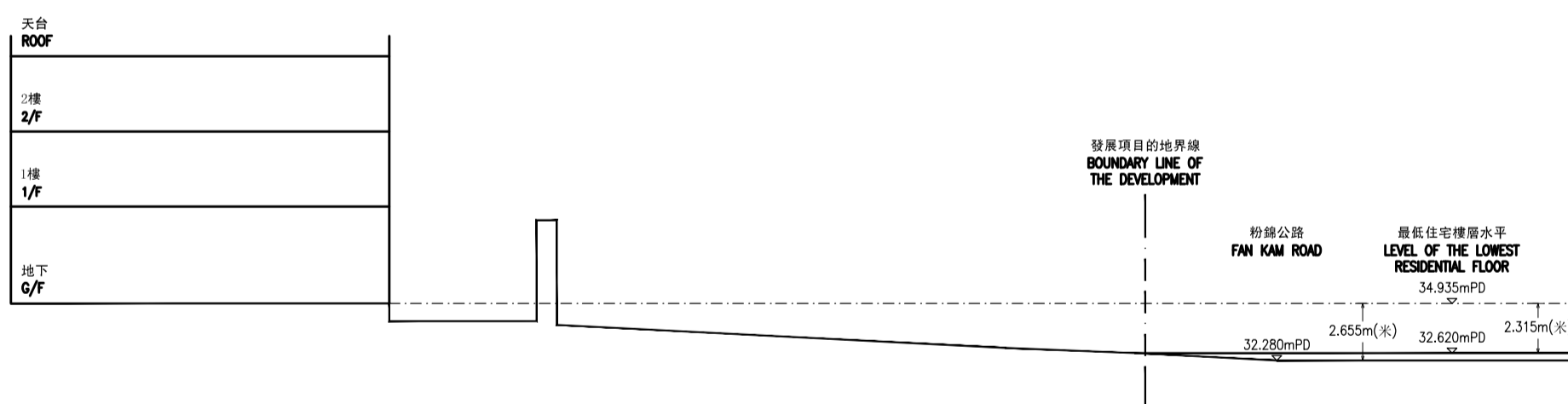


Cross-Section Plan of Building in the Phase 期數中的建築物的橫截面圖

333A Fan Kam Road
粉錦公路333A



粉錦公路 333A
333A FAN KAM ROAD



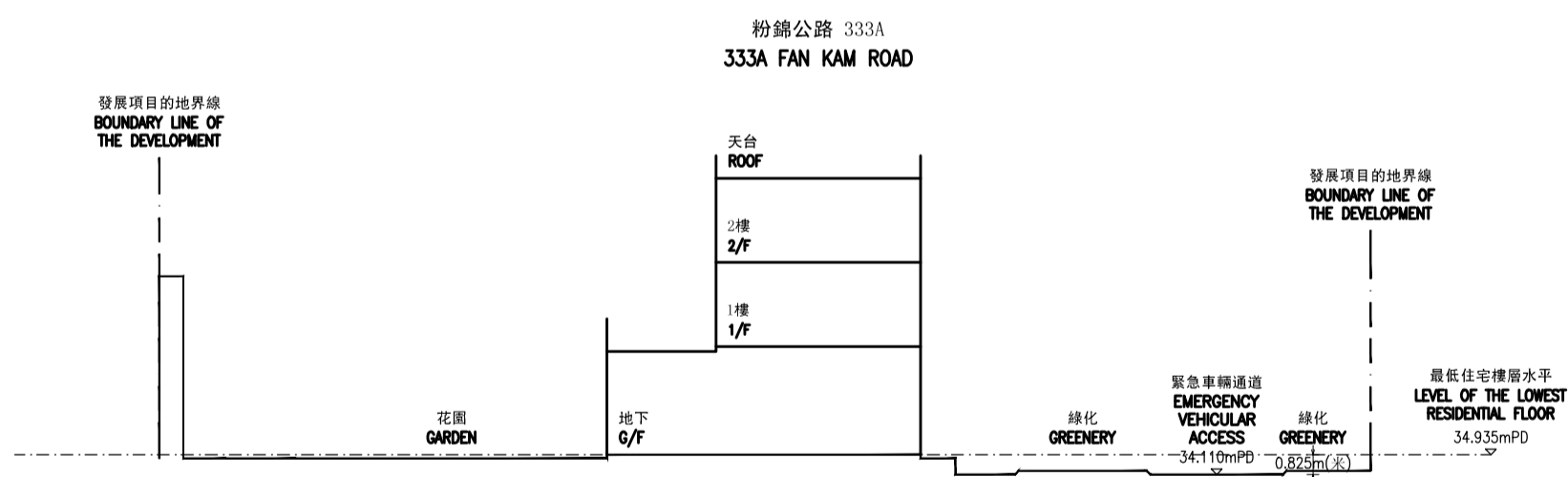
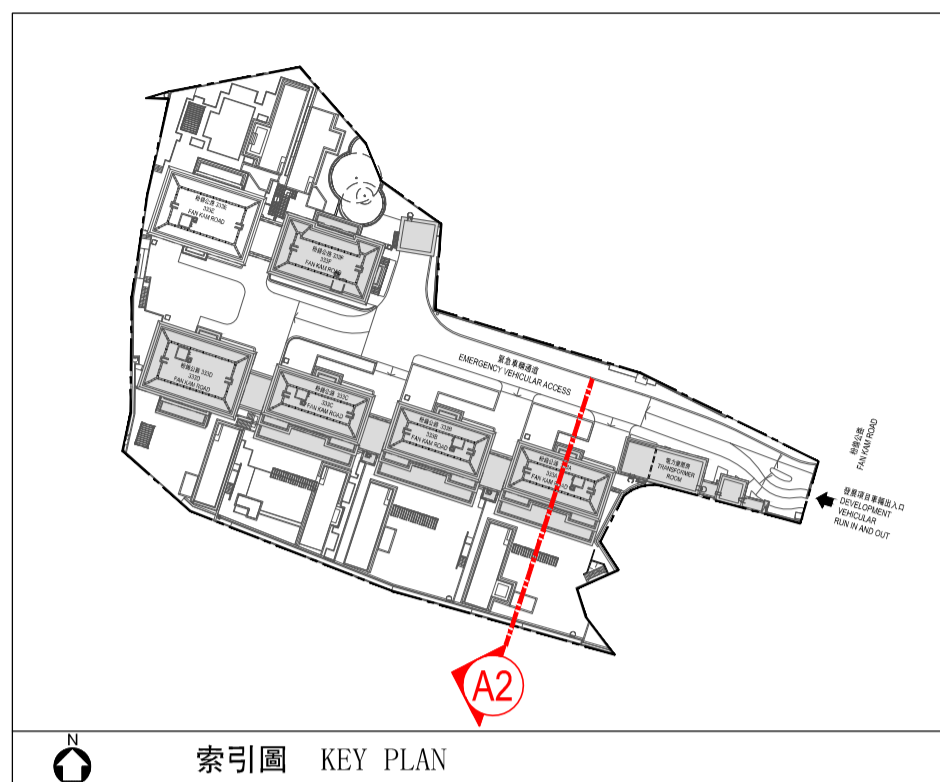
CROSS-SECTION PLAN A1
橫截面圖 A1

- ▽ Denotes height (in metres) above the Hong Kong Principal Datum.
- Dotted line denotes the level of the lowest residential floor of the building in the phase.
- The part of Fan Kam Road adjacent to the building is 32.280 to 32.620 meters above the Hong Kong Principal Datum.

- ▽ 代表香港主水平基準以上的高度 (米)。
- 虛線代表期數中建築物之最低住宅樓層水平。
- 毗連建築物的一段粉錦公路為香港主水平基準以上 32.280 至 32.620 米。

Cross-Section Plan of Building in the Phase 期數中的建築物的橫截面圖

333A Fan Kam Road
粉錦公路333A



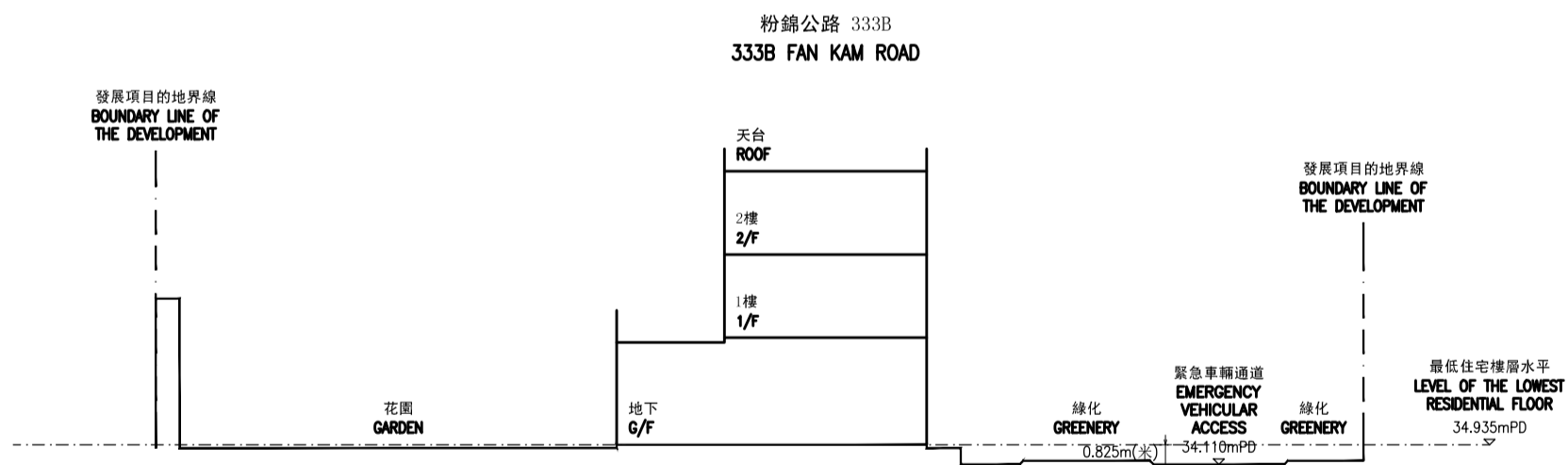
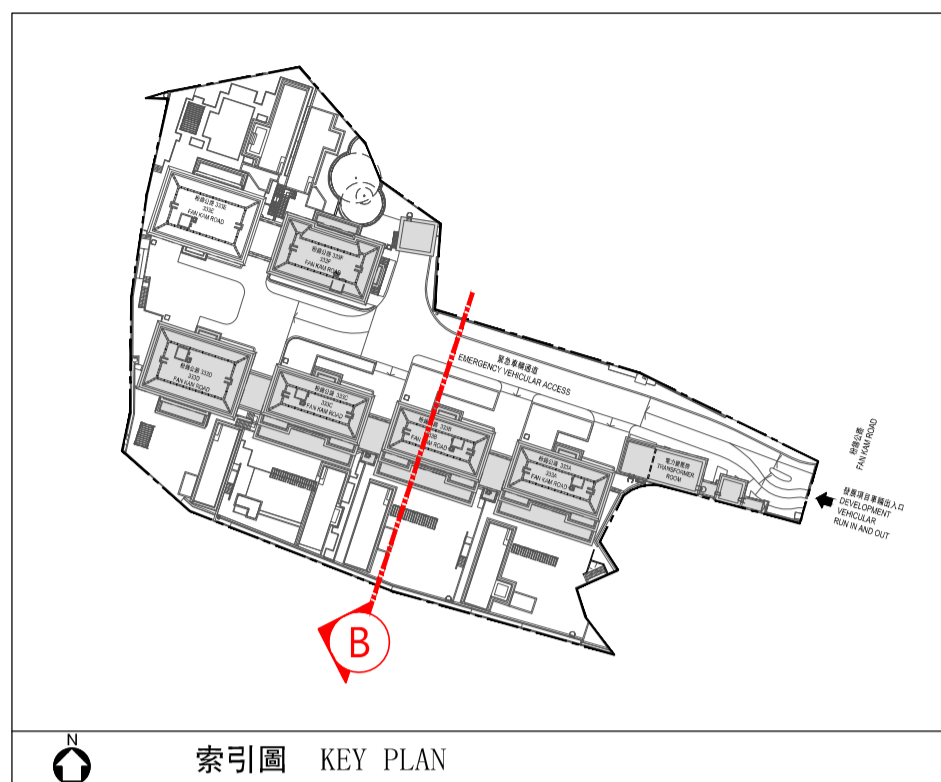
CROSS-SECTION PLAN A2
橫截面圖 A2

1. ▽ Denotes height (in metres) above the Hong Kong Principal Datum.
2. - - - - - Dotted line denotes the level of the lowest residential floor of the building in the phase.
3. The part of Emergency Vehicular Access adjacent to the building is 34.110 meters above the Hong Kong Principal Datum.

1. ▽ 代表香港主水平基準以上的高度(米)。
2. - - - - - 虛線代表期數中建築物之最低住宅樓層水平。
3. 毗連建築物的一段緊急車輛通道為香港主水平基準以上 34.110 米。

Cross-Section Plan of Building in the Phase 期數中的建築物的橫截面圖

333B Fan Kam Road
粉錦公路333B



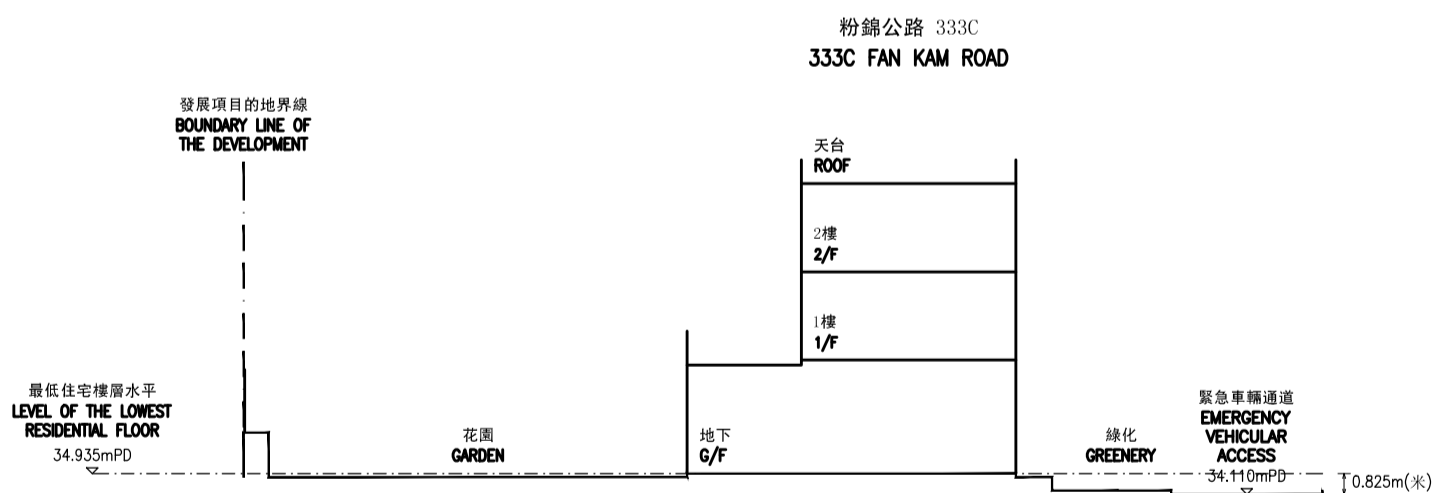
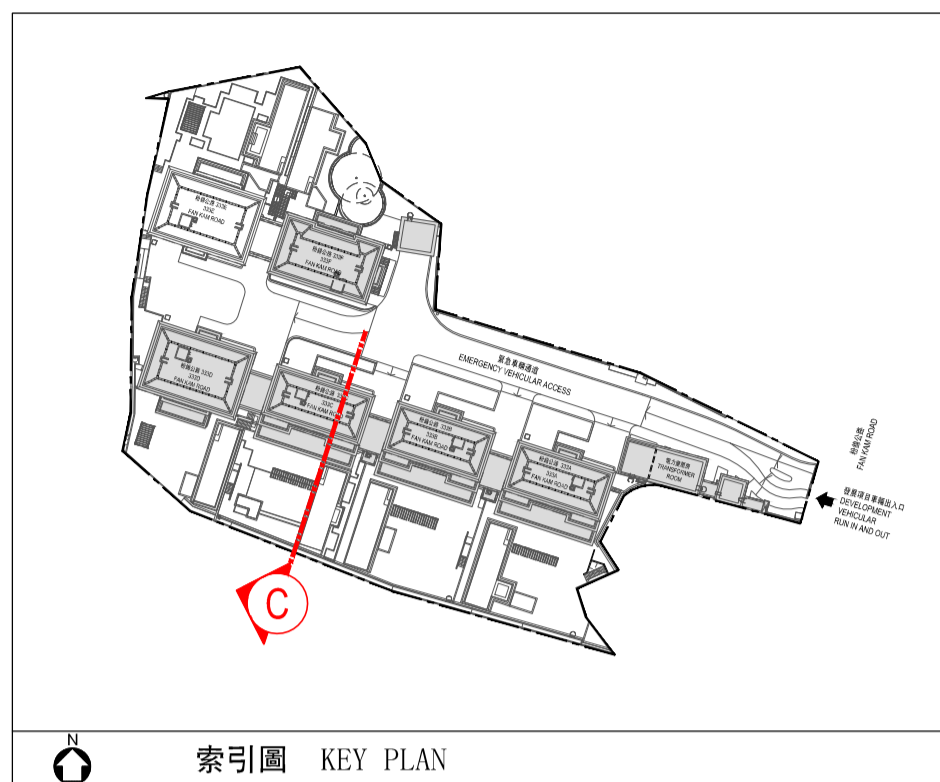
CROSS-SECTION PLAN B
橫截面圖 B

1. ▽ Denotes height (in metres) above the Hong Kong Principal Datum.
2. - - - - - Dotted line denotes the level of the lowest residential floor of the building in the phase.
3. The part of Emergency Vehicular Access adjacent to the building is 34.110 metres above the Hong Kong Principal Datum.

1. ▽ 代表香港主水平基準以上的高度(米)。
2. - - - - - 虛線代表期數中建築物之最低住宅樓層水平。
3. 毗連建築物的一段緊急車輛通道為香港主水平基準以上 34.110 米。

Cross-Section Plan of Building in the Phase 期數中的建築物的橫截面圖

333C Fan Kam Road
粉錦公路333C



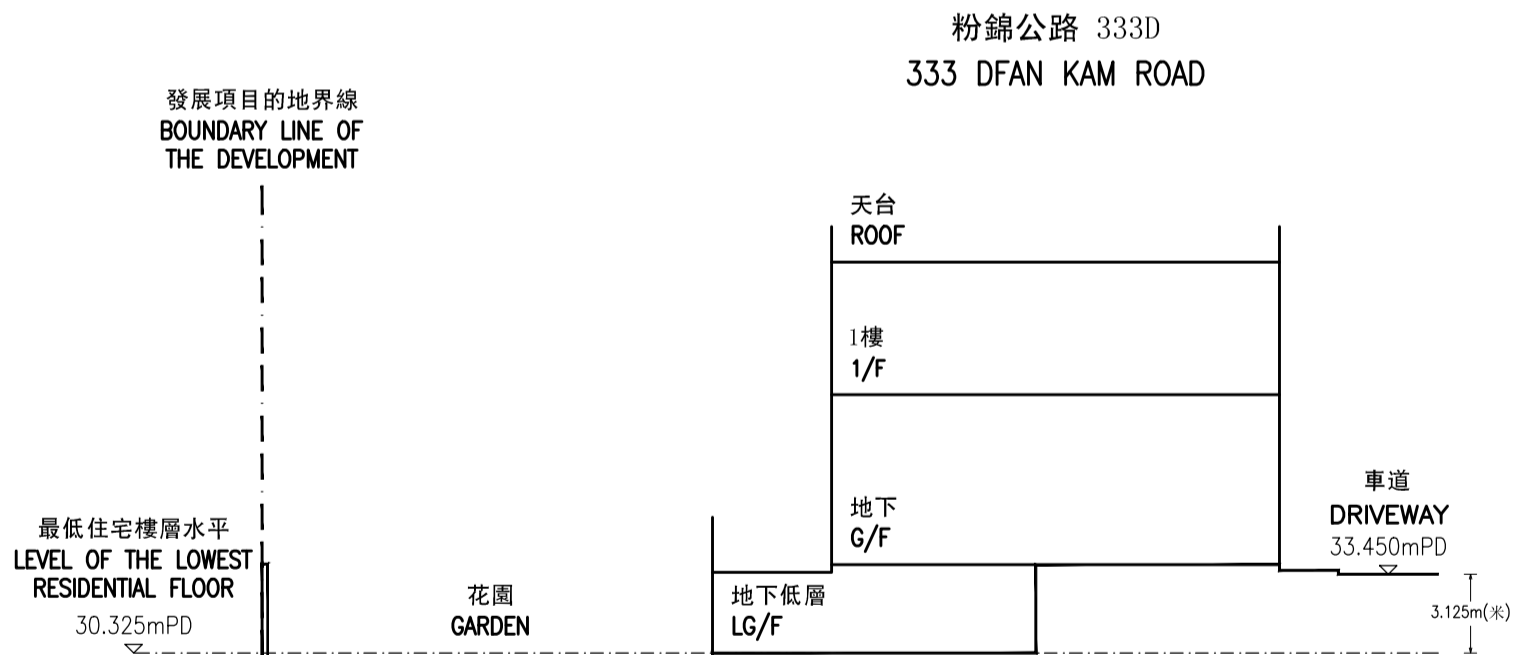
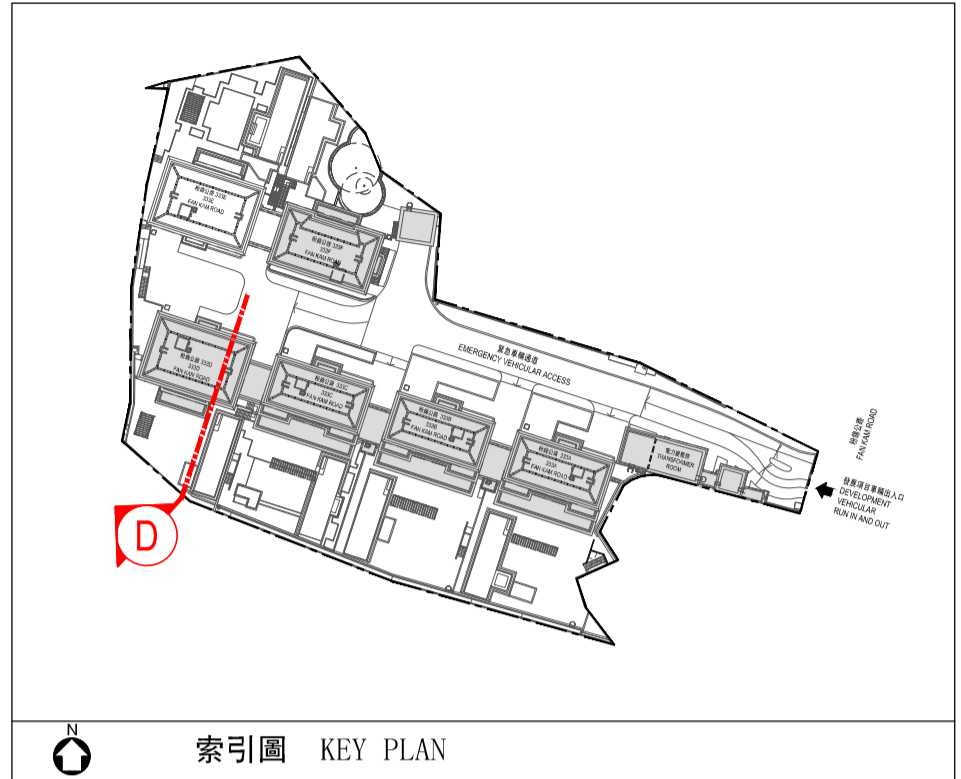
CROSS-SECTION PLAN C
橫截面圖 C

1. ▽ Denotes height (in metres) above the Hong Kong Principal Datum.
2. - - - - - Dotted line denotes the level of the lowest residential floor of the building in the phase.
3. The part of Emergency Vehicular Access adjacent to the building is 34.110 metres above the Hong Kong Prinipal Datum.

1. ▽ 代表香港主水平基準以上的高度 (米)。
2. - - - - - 虛線代表期數中建築物之最低住宅樓層水平。
3. 毗連建築物的一段緊急車輛通道為香港主水平基準以上 34.110 米。

Cross-Section Plan of Building in the Phase 期數中的建築物的橫截面圖

333D Fan Kam Road 粉錦公路333D



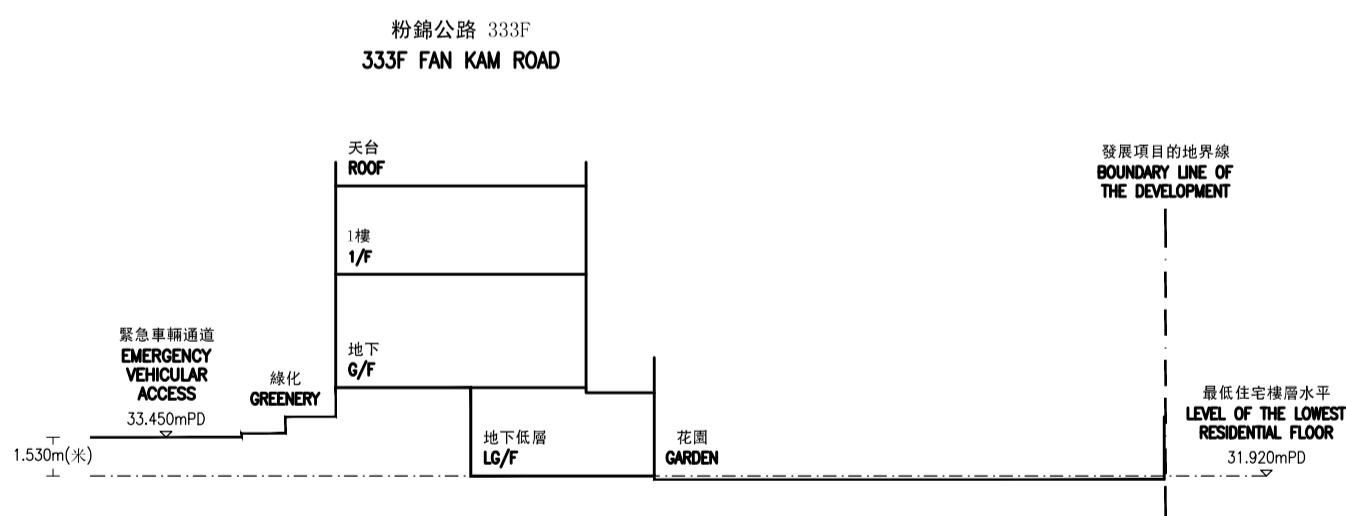
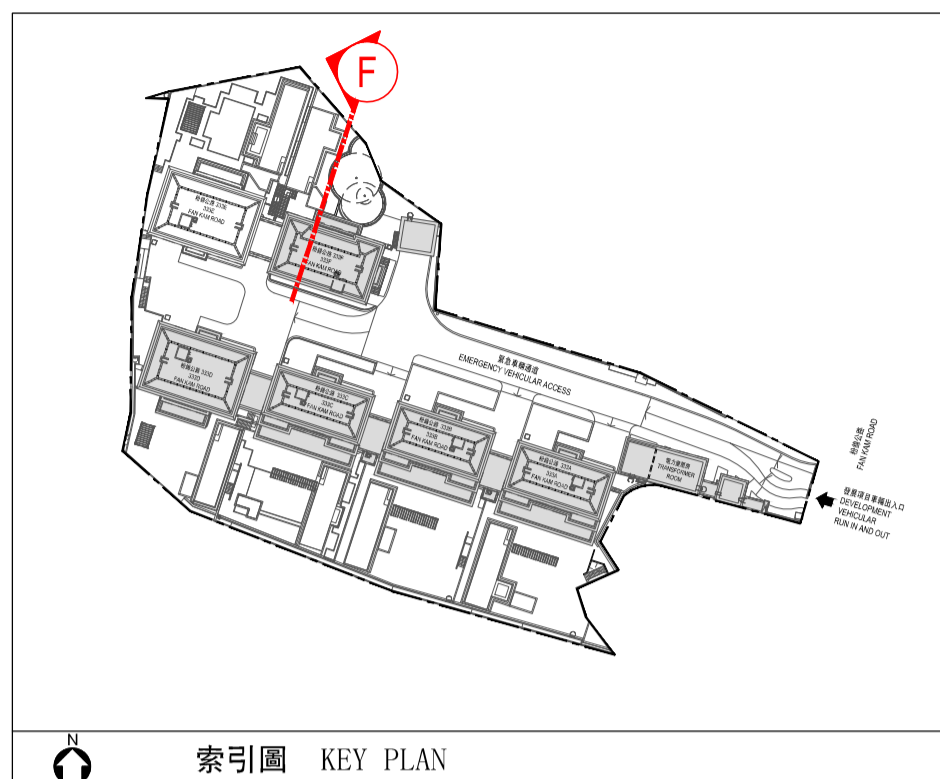
CROSS-SECTION PLAN D
橫截面圖 D

1. ▽ Denotes height (in metres) above the Hong Kong Principal Datum.
2. - - - - - Dotted line denotes the level of the lowest residential floor of the building in the phase.
3. The part of driveway adjacent to the building is 33.450 metres above the Hong Kong Principal Datum.

1. ▽ 代表香港主水平基準以上的高度(米)。
2. - - - - - 虛線代表期數中建築物之最低住宅樓層水平。
3. 毗連建築物的一段車輛通道為香港主水平基準以上 33.450 米。

Cross-Section Plan of Building in the Phase 期數中的建築物的橫截面圖

333F Fan Kam Road
粉錦公路333F



CROSS-SECTION PLAN F
橫截面圖 F

1. ▽ Denotes height (in metres) above the Hong Kong Principal Datum.
2. - - - - - Dotted line denotes the level of the lowest residential floor of the building in the phase.
3. The part of Emergency Vehicular Access adjacent to the building is 33.450 meters above the Hong Kong Principal Datum.

1. ▽ 代表香港主水平基準以上的高度 (米)。
2. - - - - - 虛線代表期數中建築物之最低住宅樓層水平。
3. 毗連建築物的一段緊急車輛通道為香港主水平基準以上 33.450 米。