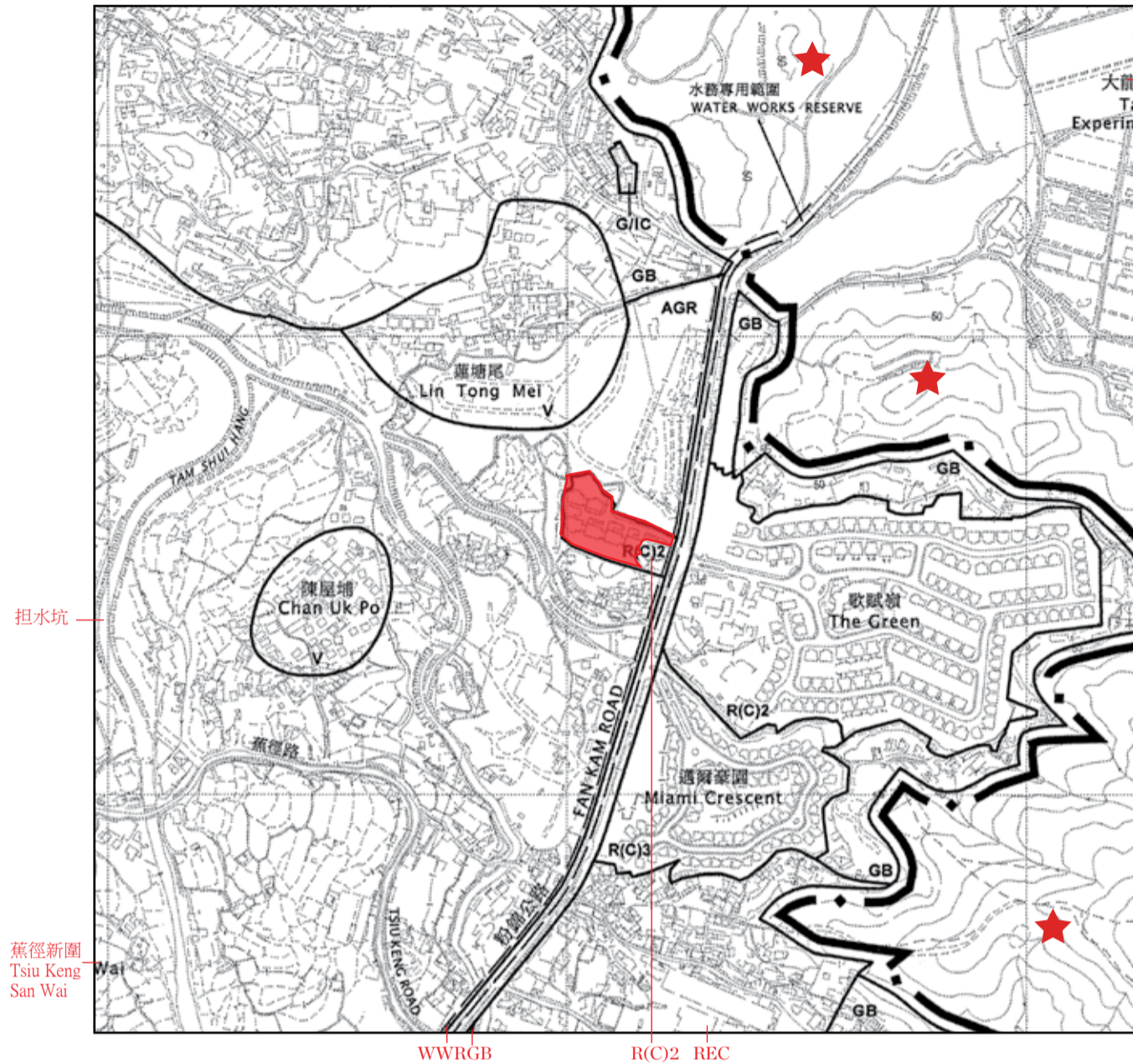


Outline Zoning Plan Relating to the Development 關於發展項目的分區計劃大綱圖



大龍實驗農場
Ta Lung
Experimental
Station

Adopted from part of the draft Kwu Tung South Outline Zoning Plan, Plan No. S/NE-KTS/21, gazetted on 31 May 2024, with adjustments where necessary as shown in red.
摘錄自2024年5月31日刊憲之古洞南分區計劃大綱草圖，圖則編號為S/NE-KTS/21，有需要處經修正處理，以紅色表示。



Boundary of the Development
發展項目邊界

Notation 圖例

Zones 地帶

R(C) Residential (Group C)
住宅(丙類)

GB Green Belt
綠化地帶

G/IC Government, Institution or Community
政府、機構或社區

V Village Type Development
鄉村式發展

AGR Agriculture
農業

REC Recreation
康樂

Communications 交通

Major Road and Junction
主要道路及路口

Miscellaneous 其他

Boundary of Planning Scheme
規劃範圍界線

Water Works Reserve
水務專用範圍



This area is not covered under Outline Zoning Plan or Development Permission Area Plan, or the plan deemed to be a draft plan.
此地帶並不被納入於分區計劃大綱圖或發展審批地區圖，或被當作草圖的圖則。

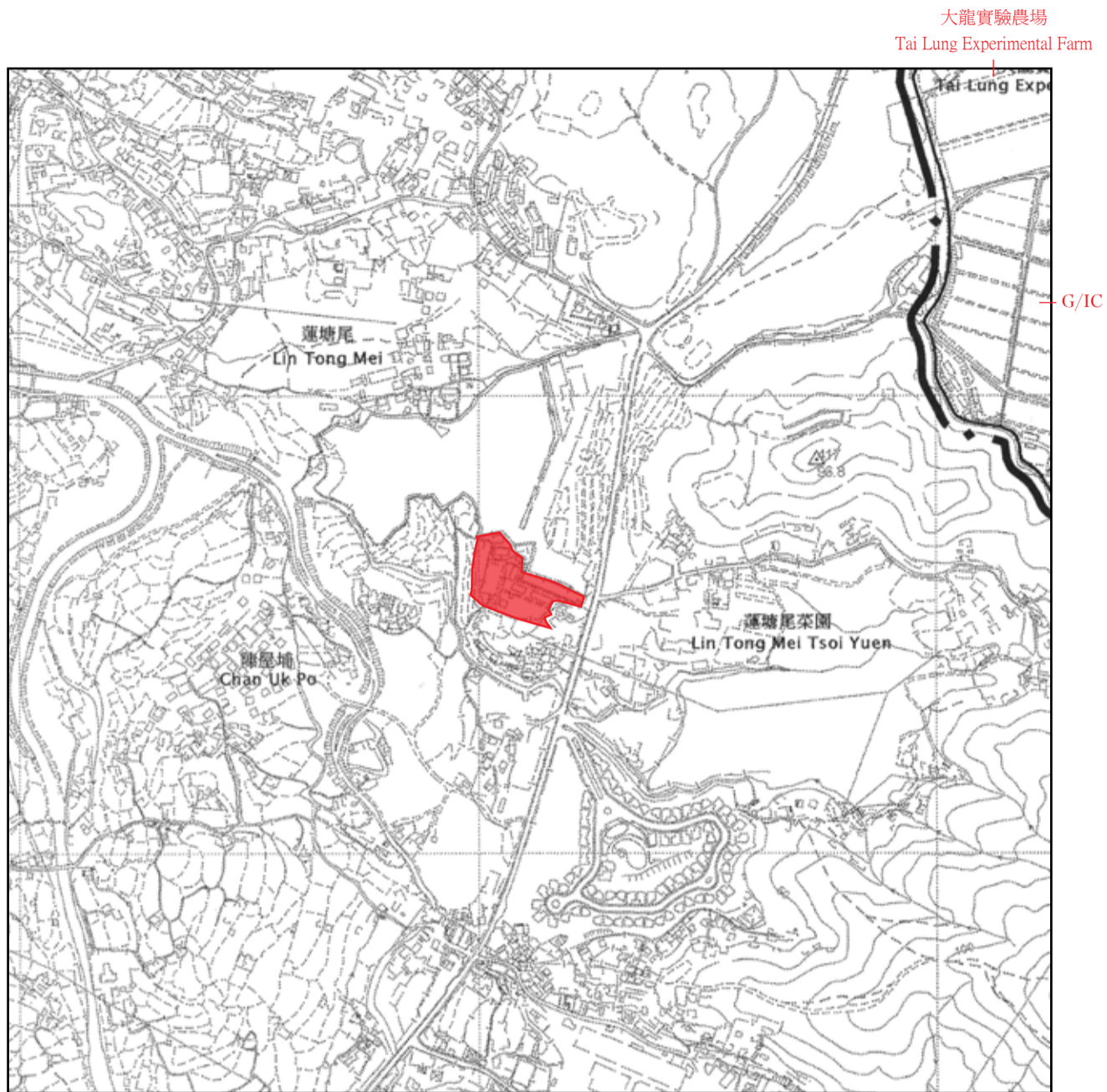
Notes:

- The last updated outline zoning plan and the attached schedule as at the date of printing of the sales brochure are available for free inspection at the sales office during opening hours.
- The Vendor advises prospective purchasers to conduct an on-site visit for a better understanding of the development site, its surrounding environment and the public facilities nearby.
- The outline zoning plan may show more than the area required under the Residential Properties (First-hand Sales) Ordinance due to the technical reason that the boundary of the Development is irregular.
- The plan, prepared by the Planning Department under the direction of the Town Planning Board, is reproduced with the permission of the Director of Lands. © The Government of Hong Kong SAR.

備註：

- 在印刷售樓說明書當日所適用的最近期分區計劃大綱圖及其附表，可於售樓處開放時間內免費查閱。
- 賣方建議準買方到有關發展地盤作實地考察，以對該發展地盤、其周邊地區環境及附近的公共設施有較佳了解。
- 由於發展項目的邊界不規則的技術原因，此分區計劃大綱圖所顯示的範圍可能超過《一手住宅物業銷售條例》所規定的範圍。
- 地圖為規劃署遵照城市規劃委員會指示擬備，版權屬香港特別行政區政府，經地政總署准許複印。

Outline Zoning Plan Relating to the Development 關乎發展項目的分區計劃大綱圖



■ Boundary of the Development
發展項目邊界

Notation 圖例

Zones 地帶

G/IC Government, Institution or Community
政府、機構或社區

Miscellaneous 其他

Boundary of Planning Scheme
規劃範圍界線

Adopted from part of the approved Ping Kong Outline Zoning Plan, Plan No. S/NE-PK/11, gazetted on 27 October 2006, with adjustments where necessary as shown in red.

摘錄自2006年10月27日刊憲之丙崗分區計劃大綱核准圖，圖則編號為S/NE-PK/11，有需要處經修正處理，以紅色表示。

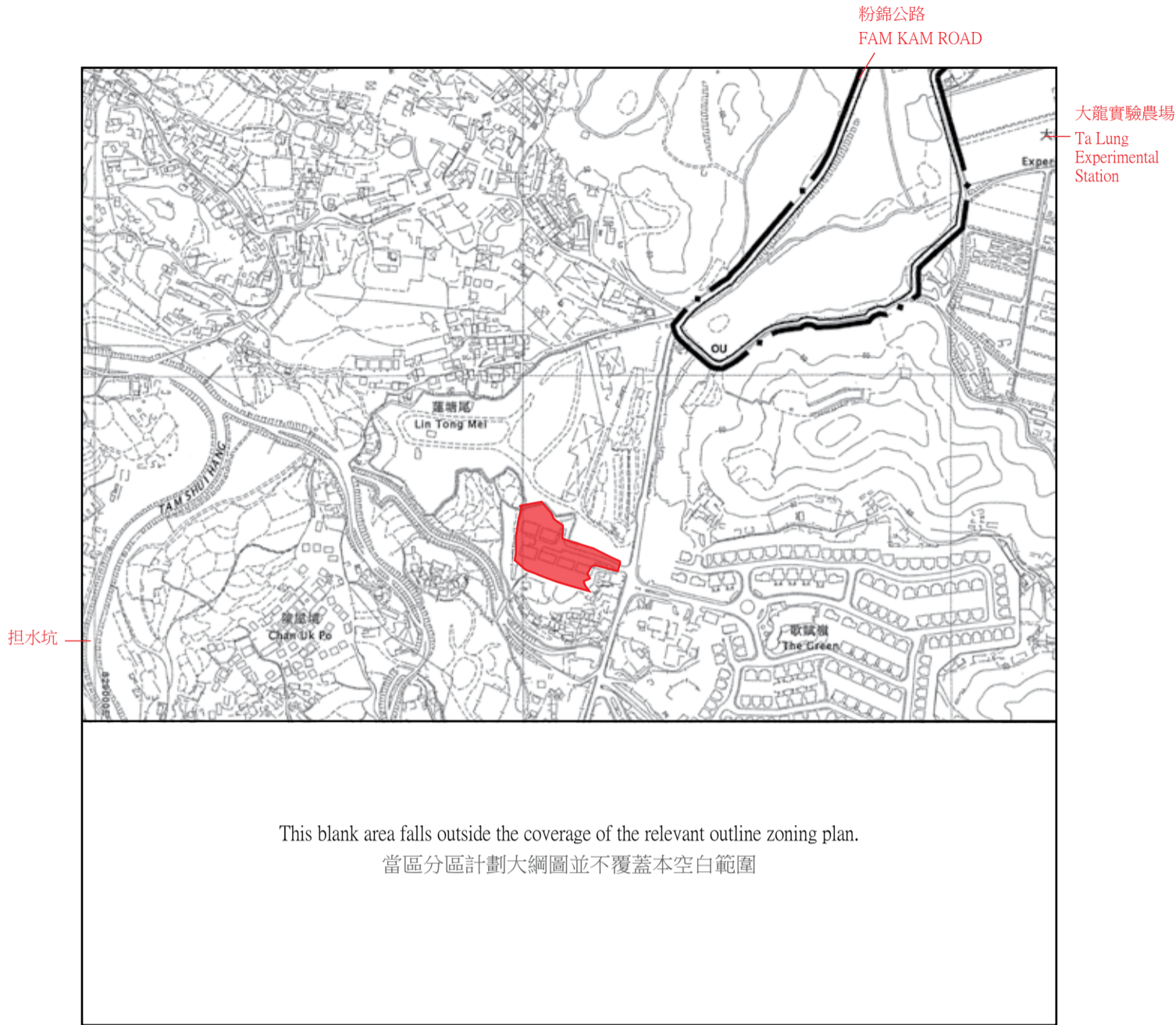
Notes:

1. The last updated outline zoning plan and the attached schedule as at the date of printing of the sales brochure are available for free inspection at the sales office during opening hours.
2. The Vendor advises prospective purchasers to conduct an on-site visit for a better understanding of the development site, its surrounding environment and the public facilities nearby.
3. The outline zoning plan may show more than the area required under the Residential Properties (First-hand Sales) Ordinance due to the technical reason that the boundary of the Development is irregular.
4. The plan, prepared by the Planning Department under the direction of the Town Planning Board, is reproduced with the permission of the Director of Lands. © The Government of Hong Kong SAR.

備註：

1. 在印刷售樓說明書當日所適用的最近期分區計劃大綱圖及其附表，可於售樓處開放時間內免費查閱。
2. 賣方建議準買方到有關發展地盤作實地考察，以對該發展地盤、其周邊地區環境及附近的公共設施有較佳了解。
3. 由於發展項目的邊界不規則的技術原因，此分區計劃大綱圖所顯示的範圍可能超過《一手住宅物業銷售條例》所規定的範圍。
4. 地圖為規劃署遵照城市規劃委員會指示擬備，版權屬香港特別行政區政府，經地政總署准許複印。

Outline Zoning Plan Relating to the Development 關於發展項目的分區計劃大綱圖



Boundary of the Development
發展項目邊界

Notation 圖例

Zones 地帶

OU Other Specified Uses
其他指定用途

Miscellaneous 其他

Boundary of Planning Scheme
規劃範圍界線

Adopted from part of the approved Fanling/Sheung Shui Extension Area Outline Zoning Plan, Plan No. S/FSSE/2, gazetted on 23 February 2024, with adjustments where necessary as shown in red.

摘錄自2024年2月23日刊憲之粉嶺/上水擴展區分區計劃大綱核准圖，圖則編號為S/FSSE/2，有需要處經修正處理，以紅色表示。

Notes:

1. The last updated outline zoning plan and the attached schedule as at the date of printing of the sales brochure are available for free inspection at the sales office during opening hours.
2. The Vendor advises prospective purchasers to conduct an on-site visit for a better understanding of the development site, its surrounding environment and the public facilities nearby.
3. The outline zoning plan may show more than the area required under the Residential Properties (First-hand Sales) Ordinance due to the technical reason that the boundary of the Development is irregular.
4. The plan, prepared by the Planning Department under the direction of the Town Planning Board, is reproduced with the permission of the Director of Lands. © The Government of Hong Kong SAR.

備註：

1. 在印刷售樓說明書當日所適用的最近期分區計劃大綱圖及其附表，可於售樓處開放時間內免費查閱。
2. 賣方建議準買方到有關發展地盤作實地考察，以對該發展地盤、其周邊地區環境及附近的公共設施有較佳了解。
3. 由於發展項目的邊界不規則的技術原因，此分區計劃大綱圖所顯示的範圍可能超過《一手住宅物業銷售條例》所規定的範圍。
4. 地圖為規劃署遵照城市規劃委員會指示擬備，版權屬香港特別行政區政府，經地政總署准許複印。