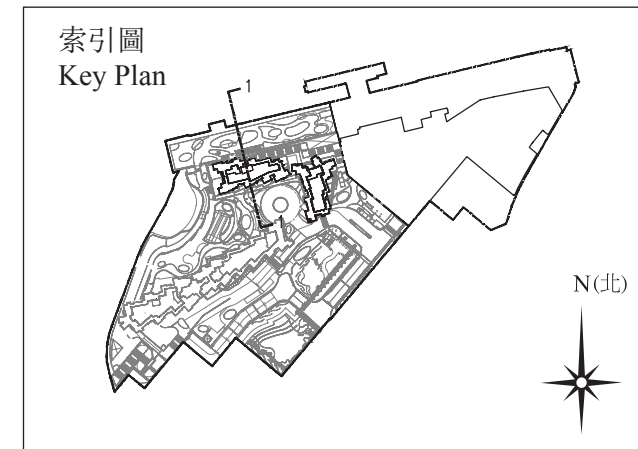
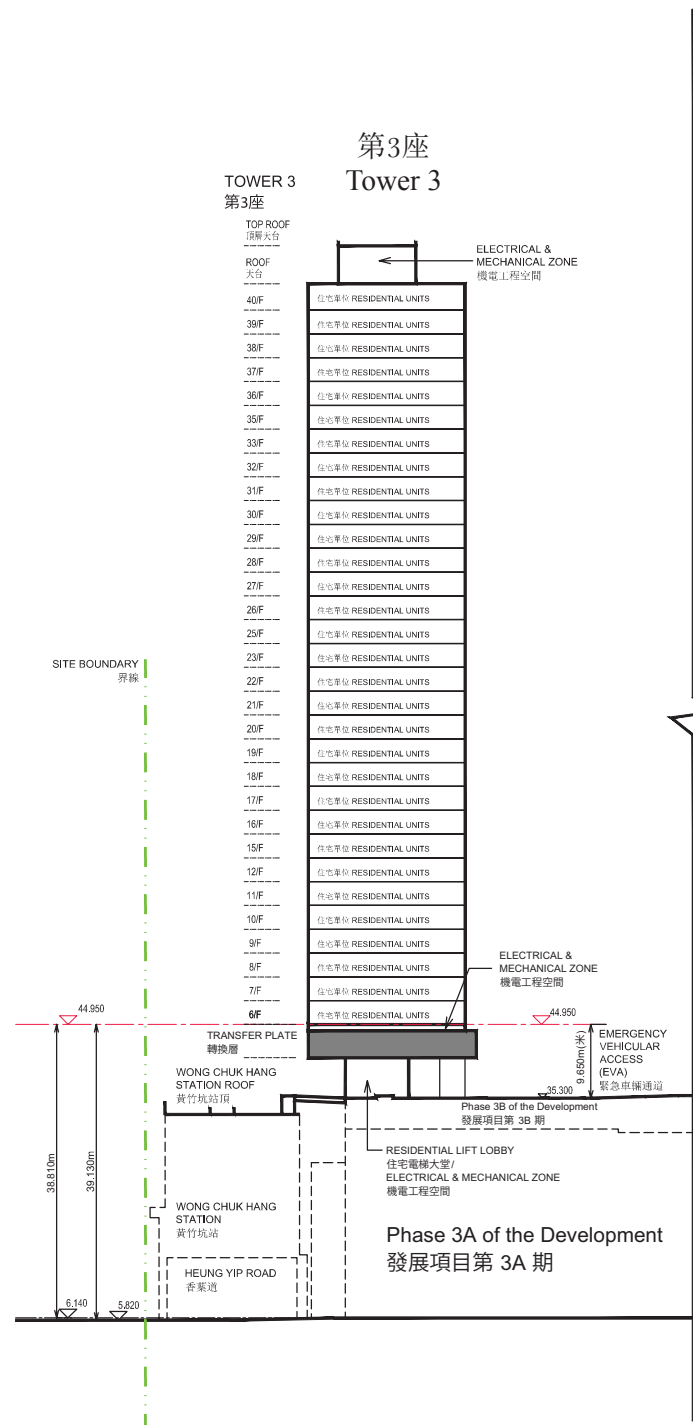


橫截面圖 1-1
Cross-Section Plan 1-1



毗連建築物(第3座)的一段香葉道為香港主水平基準以上5.820至6.140米。

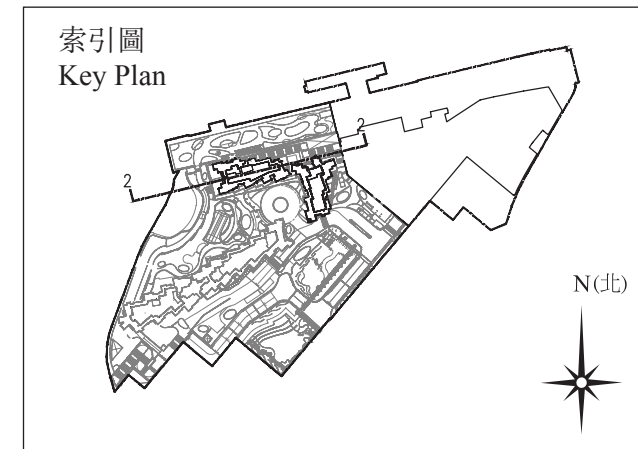
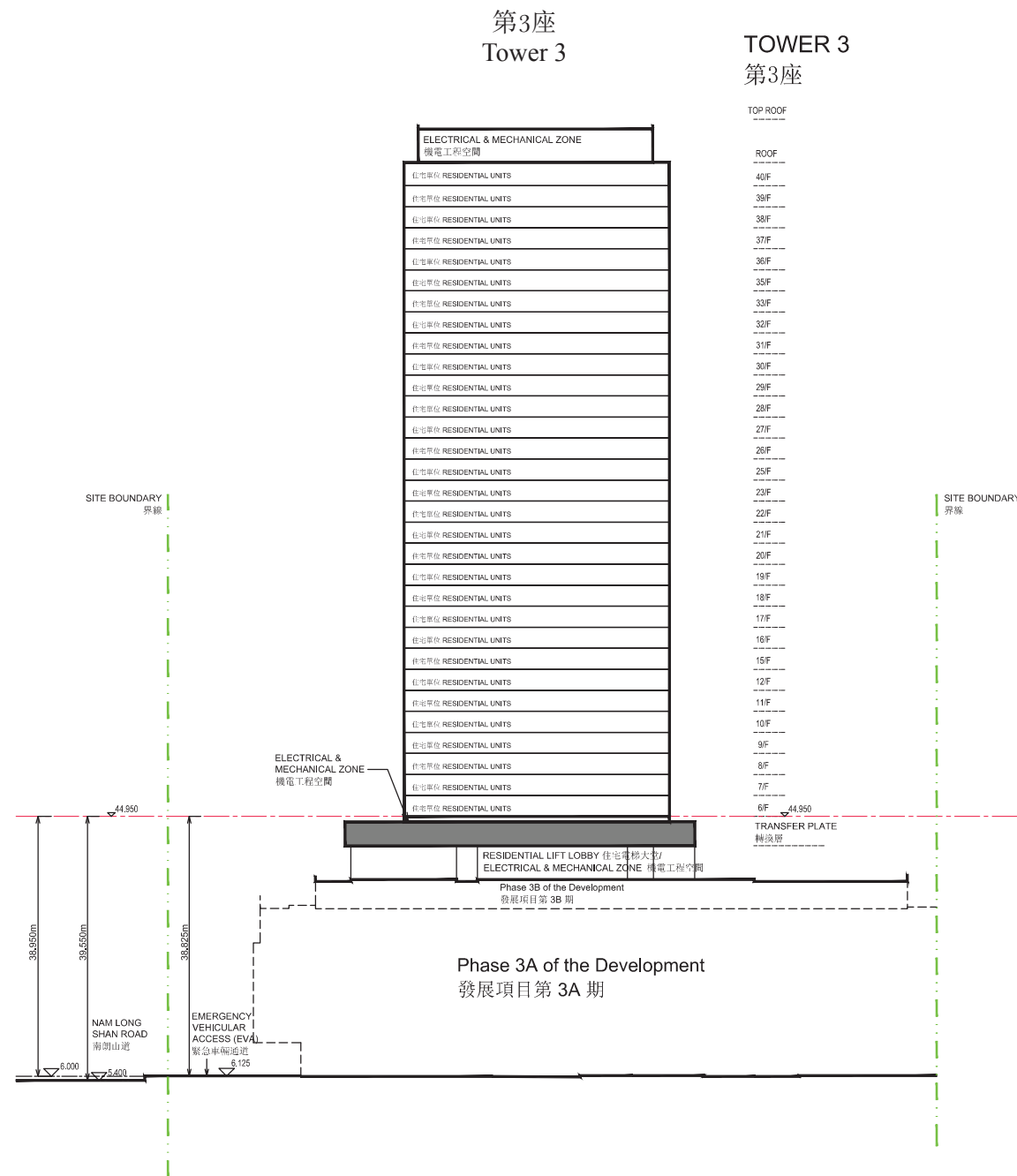
The part of Heung Yip Road adjacent to the building (Tower 3) is 5.820 to 6.140 metres above the Hong Kong Principal Datum.

毗連建築物(第3座)的一段緊急車輛通道為香港主水平基準以上35.300米。

The part of Emergency Vehicular Access adjacent to the building (Tower 3) is 35.300 metres above the Hong Kong Principal Datum.

- 紅色虛線為該建築物最低住宅樓層水平
Red dotted line denotes the level of the lowest residential floor of the building
- 香港主水平基準以上高度(米)
Height in metres above Hong Kong Principal Datum (HKPD)
- 界線
Site boundary

橫截面圖 2-2
Cross-Section Plan 2-2



毗連建築物(第3座)的一段緊急車輛通道為香港主水平基準以上6.125米。

The part of Emergency Vehicular Access adjacent to the building (Tower 3) is 6.125 metres above the Hong Kong Principal Datum.

毗連建築物(第3座)的一段南朗山道為香港主水平基準以上5.400至6.000米。

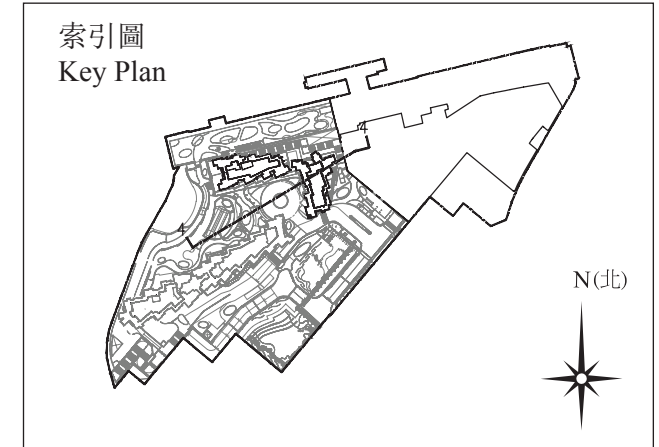

The part of Nam Long Shan Road adjacent to the building (Tower 3) is 5.400 to 6.000 metres above the Hong Kong Principal Datum.

紅色虛線為該建築物最低住宅樓層水平
Red dotted line denotes the level of the lowest residential floor of the building

香港主水平基準以上高度(米)
Height in metres above Hong Kong Principal Datum (HKPD)

界線
Site boundary

橫截面圖 4-4
Cross-Section Plan 4-4



毗連建築物(第5座)的一段緊急車輛通道為香港主水平基準以上35.000米。

The part of Emergency Vehicular Access adjacent to the building (Tower 5) is 35.000 metres above the Hong Kong Principal Datum.

紅色虛線為該建築物最低住宅樓層水平
Red dotted line denotes the level of the lowest residential floor of the building

香港主水平基準以上高度(米)
Height in metres above Hong Kong Principal Datum (HKPD)

界線
Site boundary