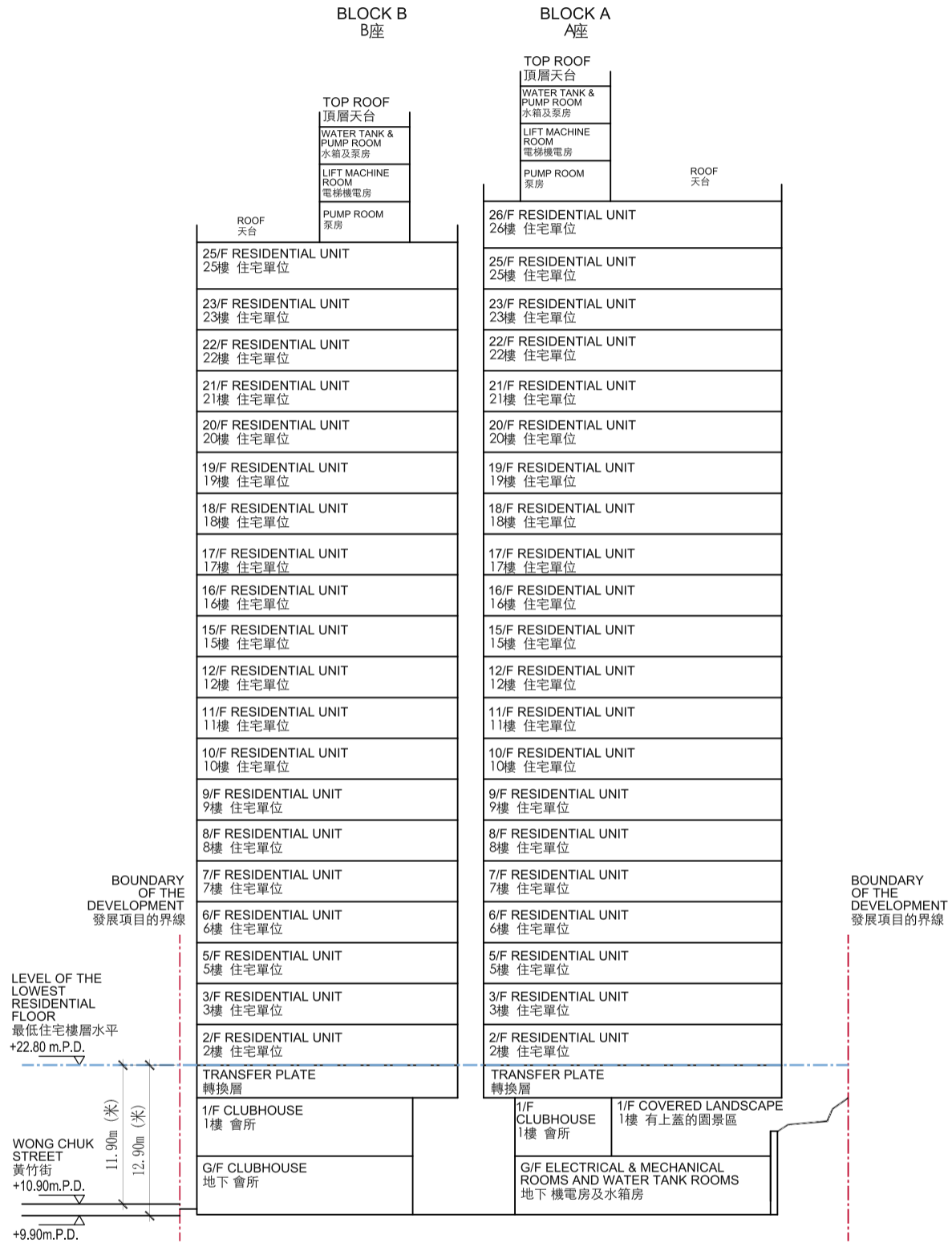


橫截面圖 A-A

CROSS-SECTION PLAN A-A

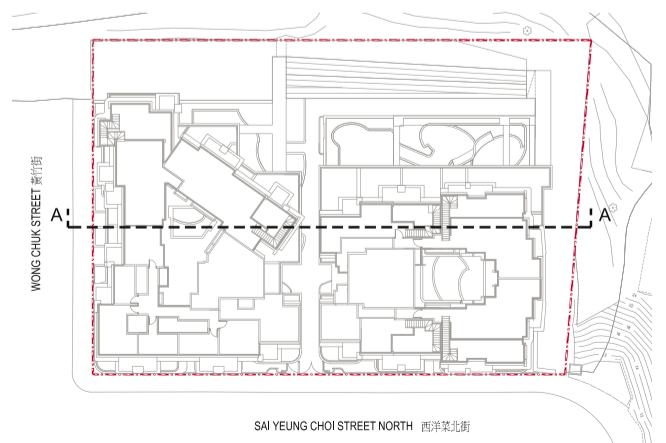


毗鄰建築物的一段黃竹街為香港主水平基準以上9.90米至10.90米。
The part of Wong Chuk Street adjacent to the building is 9.90 metres to 10.90 metres above the Hong Kong Principal Datum.

圖例 Legend


- 虛線為該建築物最低住宅層水平
Dotted line denotes the level of the lowest residential floor of the building
- ▽ 香港主水平基準以上高度(米)
Height in metres above the Hong Kong Principal Datum (m.P.D.)
- 發展項目的界線
Boundary of the Development

索引圖 Key Plan



橫截面圖 B-B

CROSS-SECTION PLAN B-B

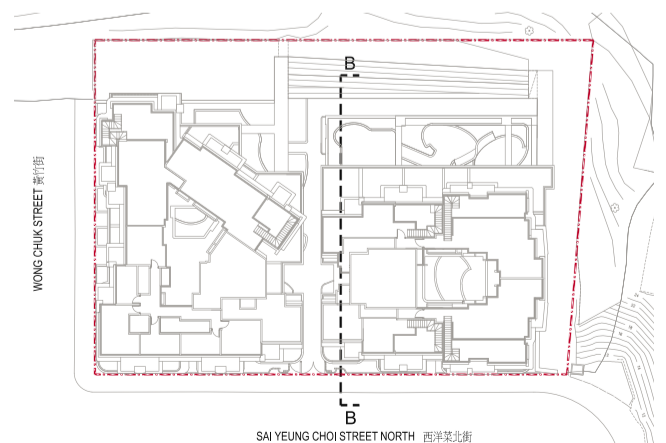


毗鄰建築物的一段西洋菜北街為香港主水平基準以上9.90米至10.24米。
The part of Sai Yeung Choi Street North adjacent to the building is 9.90 metres to 10.24 metres above the Hong Kong Principal Datum.

圖例 Legend

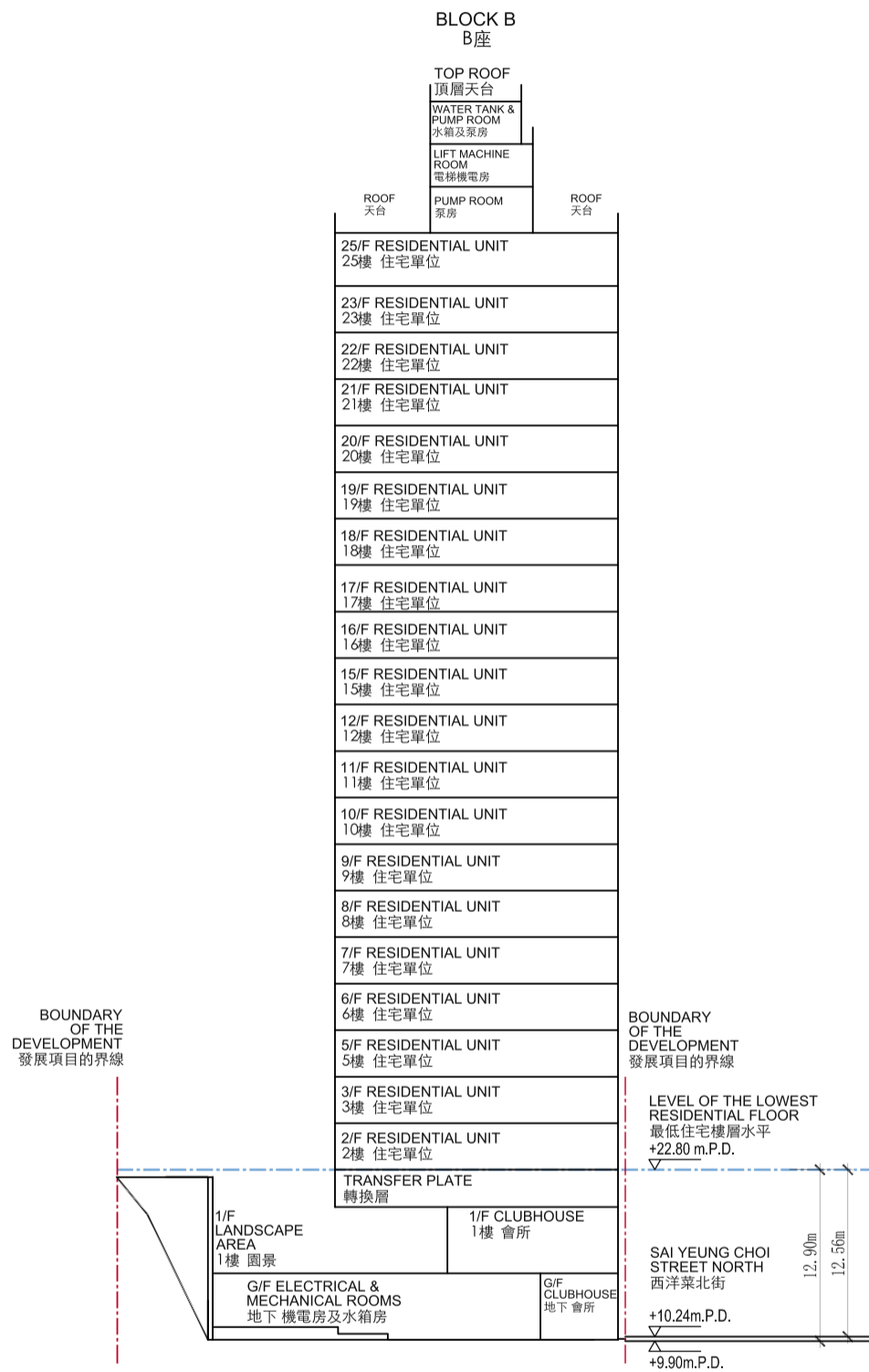
- 虛線為該建築物最低住宅層水平
Dotted line denotes the level of the lowest residential floor of the building
- ▽ 香港主水平基準以上高度(米)
Height in metres above the Hong Kong Principal Datum (m.P.D.)
- 發展項目的界線
Boundary of the Development

索引圖 Key Plan



橫截面圖 C-C

CROSS-SECTION PLAN C-C



毗鄰建築物的一段西洋菜北街為香港主水平基準以上9.90米至10.24米。
The part of Sai Yeung Choi Street North adjacent to the building is 9.90 metres to 10.24 metres above the Hong Kong Principal Datum.

圖例 Legend

- 虛線為該建築物最低住宅層水平
Dotted line denotes the level of the lowest residential floor of the building
- ▽ 香港主水平基準以上高度(米)
Height in metres above the Hong Kong Principal Datum (m.P.D.)
- 發展項目的界線
Boundary of the Development

索引圖 Key Plan

