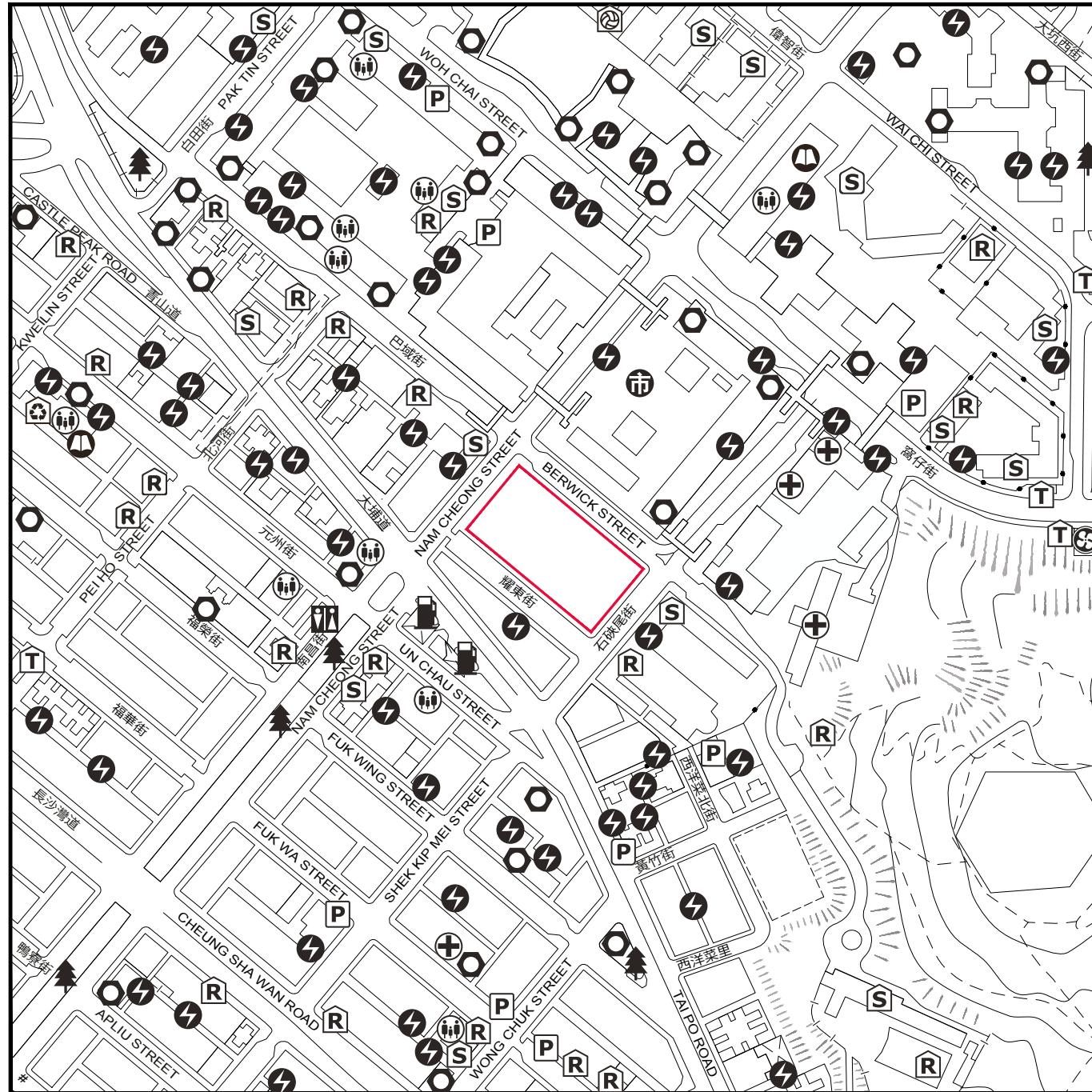




6

發展項目的所在位置圖 LOCATION PLAN OF THE DEVELOPMENT



 發展項目的位置
Location of the Development



此所在位置圖摘錄自地政總署測繪處出版於2024年7月4日之數碼地形圖，圖幅編號為T11-NW-B，並在有需要處經修正處理。

This location plan is adopted from part of the Digital Topographic Maps of No. T11-NW-B dated 4 July 2024, from Survey and Mapping Office of Lands Department. Adjustment is made where necessary.

地圖由空間數據共享平台提供，香港特別行政區政府為知識產權擁有人。

The Map is provided by the CSDI Portal and the intellectual property rights are owned by the Government of the HKSAR.

於發展項目的所在位置圖未能顯示之街道全名：

Street name(s) not shown in full on the Location Plan of the Development:

汝州街 YU CHAU STREET · 大坑西街 TAI HANG SAI STREET · 桂林街 KWEI LIN STREET · 西洋菜里 SAI YEUNG CHOI LANE · 西洋菜北街 SAI YEUNG CHOI STREET NORTH · 耀東街 YIU TUNG STREET

圖例 NOTATION

 香港鐵路通風井 Ventilation shaft for the Mass Transit Railway	 公共交通總站 (包括鐵路車站) Public transport terminal (including rail station)
 圖書館 Library	 公用事業設施裝置 Public utility installation
 油站 Petrol filling station	 宗教場所 (包括教堂、廟宇及祠堂) Religious institution (including church, temple and Tsz Tong)
 發電廠 (包括電力分站) Power plant (including electricity sub-stations)	 學校 (包括幼稚園) School (including kindergarten)
 垃圾收集站 Refuse collection point	 社會福利設施 (包括老人中心及弱智人士護理院) Social welfare facilities (including elderly centre and home for the mentally disabled)
 市場 (包括濕貨市場及批發市場) Market (including wet market and wholesale market)	 體育設施 (包括運動場及游泳池) Sports facilities (including sports ground and swimming pool)
 公眾停車場 (包括貨車停處) Public carpark (including lorry park)	 公園 Public park
 公廁 Public convenience	

備註：

1. 因技術性問題，此所在位置圖顯示的範圍超過《一手住宅物業銷售條例》的規定。
2. 賣方建議準買家到發展項目作實地考察，以對發展項目、其周邊地區環境及附近的公共設施有較佳了解。

Notes:

1. Due to technical reasons, this location plan has shown more than the area required under the Residential Properties (First-hand Sales) Ordinance.
2. The Vendor advises prospective purchasers to conduct an on-site visit for a better understanding of the Development, its surrounding environment and the public facilities nearby.