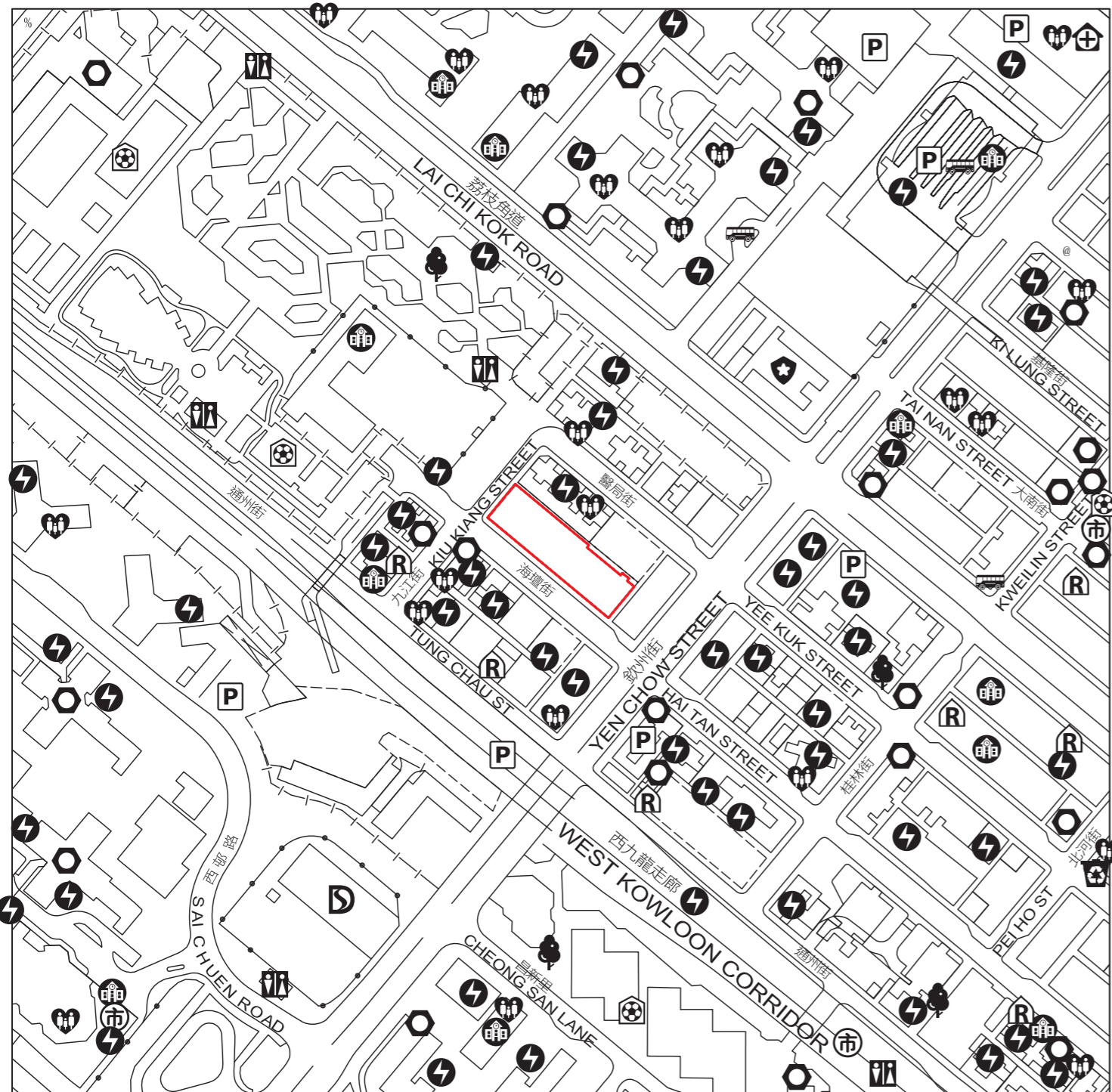


# 7 LOCATION PLAN OF THE DEVELOPMENT

## 發展項目的所在位置圖




The Location Plan is made with reference to the Survey Sheet No. T11-NW-B dated 11 June 2024 and Survey Sheet No. T11-NW-D dated 11 June 2024 from Survey and Mapping Office of the Lands Department with adjustments where necessary.


此位置圖是參考地政總署測繪處出版於2024年6月11日之測繪圖編號T11-NW-B及2024年6月11日之測繪圖編號T11-NW-D所繪製，並經修正處理。

### Notation 圖例

-  Sewage Treatment Works and Facilities  
污水處理廠及設施
-  Power Plant (including Electricity Sub-stations)  
發電廠(包括電力分站)
-  Clinic  
診療所
-  Refuse Collection Point  
垃圾收集站
-  Market (including a wet market and a wholesale market)  
市場(包括濕貨市場及批發市場)
-  Police Station  
警署
-  Public Carpark (including a Lorry Park)  
公眾停車場(包括貨車停泊處)
-  Public Convenience  
公廁
-  Public Transport Terminal (including a rail station)  
公共交通總站(包括鐵路車站)
-  Public Utility Installation  
公共事業設施裝置
-  Religious Institution (including a Church, a Temple and a Tsz Tong)  
宗教場所(包括教堂、廟宇及祠堂)
-  School (including a Kindergarten)  
學校(包括幼稚園)
-  Social Welfare Facilities (including an Elderly Centre and a Home for the Mentally Disabled)  
社區福利設施(包括老人中心及弱智人士護理院)
-  Sports Facilities (including a Sports Ground and a Swimming Pool)  
體育設施(包括運動場及游泳池)
-  Public Park  
公園

% 東京街 TONKIN STREET  
@ 汝州街 YU CHAU STREET

 Location of the Development  
發展項目的位置

Scale 比例:  0 100 200 250M/米

The Map is provided by the Common Spatial Data Infrastructure Portal and intellectual property rights are owned by the Government of the HKSAR.

### Notes:

1. The Vendor advises prospective purchasers to conduct an on-site visit for a better understanding of the Development site, its surrounding environment and the public facilities nearby.
2. The plan may show more than the area required under the Residential Properties (First-hand Sales) Ordinance due to technical reason that the boundary of the Development is irregular.

### 備註:

1. 賣方建議準買家到有關發展地盤作實地考察，以對該發展地盤、其周邊地區環境及附近的公共設施有較佳了解。
2. 由於發展項目的邊界不規則的技術原因，此圖所顯示的範圍可能超過《一手住宅物業銷售條例》所規定的範圍。