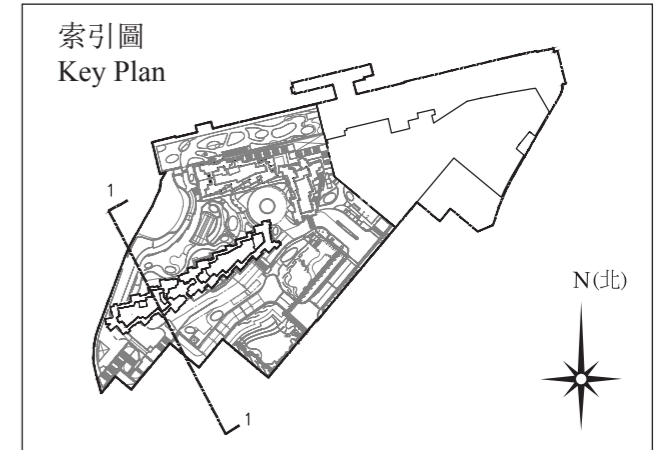
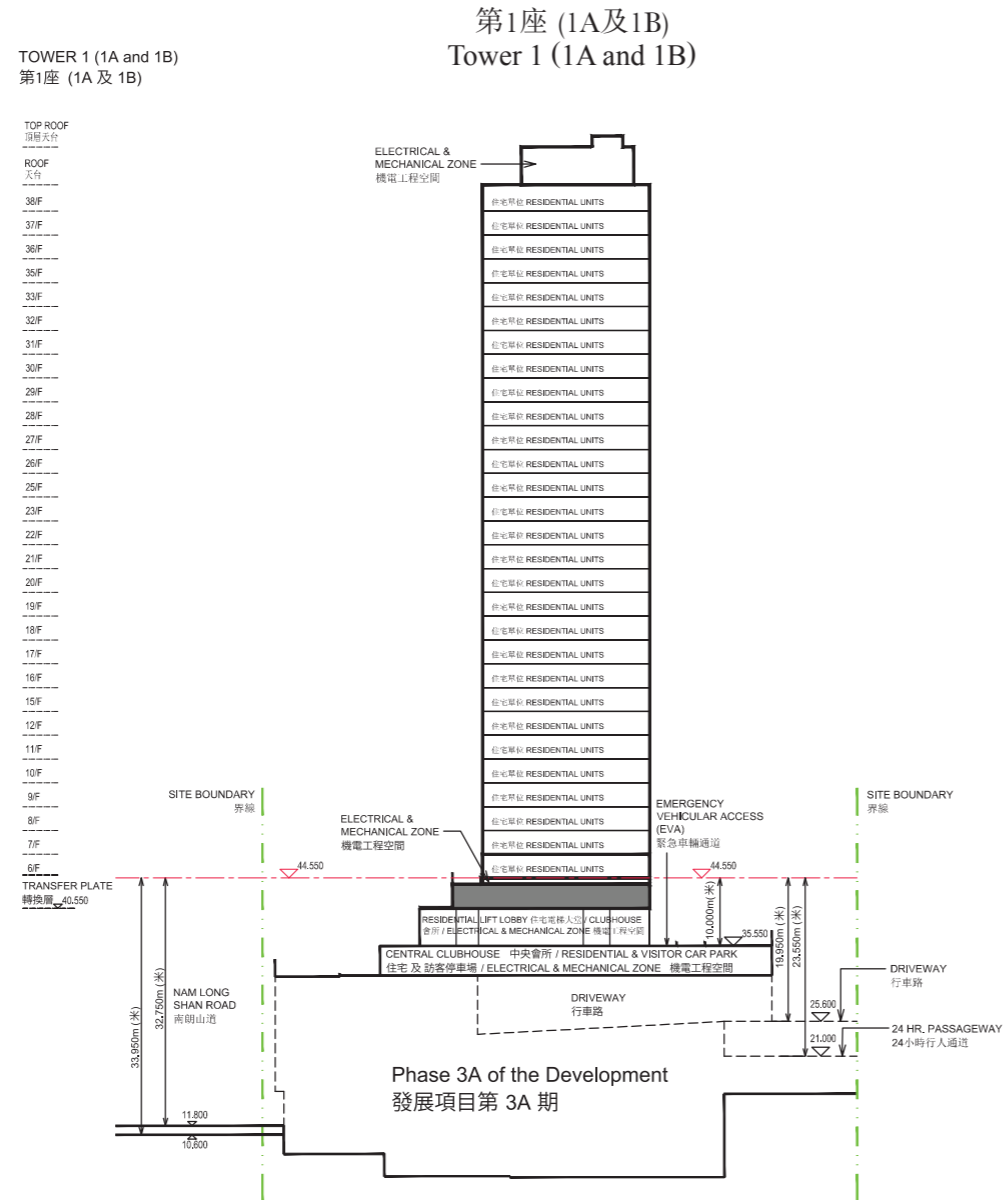


期數中的建築物的橫截面圖
Cross-section plan of building in the Phase

橫截面圖 1-1
Cross-Section Plan 1-1



毗連建築物(第1座(1A及1B))的一段南朗山道為香港主水平基準以上10.60至11.80米。

The part of Nam Long Shan Road adjacent to the building (Tower 1 (1A and 1B)) is 10.60 to 11.80 metres above the Hong Kong Principal Datum.

毗連建築物(第1座(1A及1B))的一段緊急車輛通道為香港主水平基準以上35.550米。

The part of Emergency Vehicular Access adjacent to the building (Tower 1 (1A and 1B)) is 35.550 metres above the Hong Kong Principal Datum.

毗連建築物(第1座(1A及1B))的一段行車路為香港主水平基準以上25.60米。

The part of Driveway adjacent to the building (Tower 1 (1A and 1B)) is 25.60 metres above the Hong Kong Principal Datum.

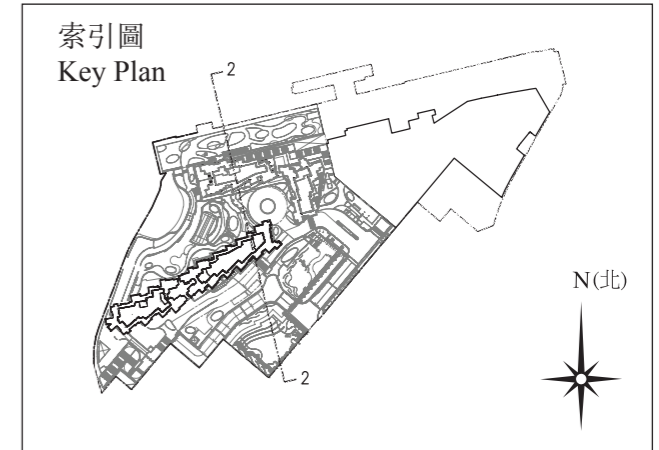
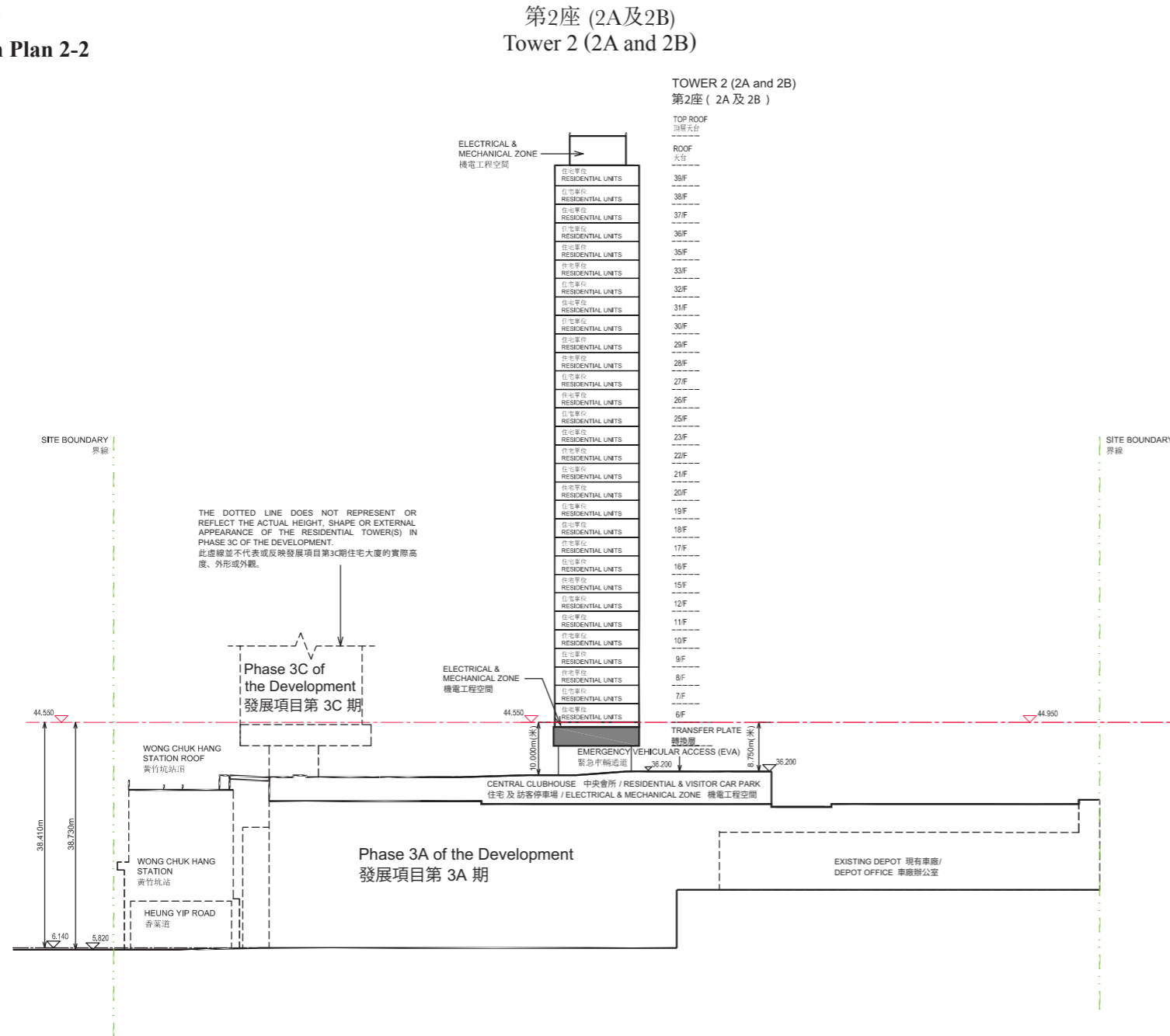
毗連建築物(第1座(1A及1B))的一段24小時行人通道為香港主水平基準以上21.00米。

The part of 24 Hr. Passageway adjacent to the building (Tower 1 (1A and 1B)) is 21.00 metres above the Hong Kong Principal Datum.

- 紅色虛線為該建築物最低住宅樓層水平
Red dotted line denotes the level of the lowest residential floor of the building
- 香港主水平基準以上高度(米)
Height in metres above Hong Kong Principal Datum (HKPD)
- 界線
Site boundary

期數中的建築物的橫截面圖
Cross-section plan of building in the Phase

橫截面圖 2-2
Cross-Section Plan 2-2



毗連建築物(第2座(2A及2B))的一段緊急車輛通道為香港主水平基準以上36.200米。

The part of Emergency Vehicular Access adjacent to the building (Tower 2 (2A and 2B)) is 36.200 metres above the Hong Kong Principal Datum.

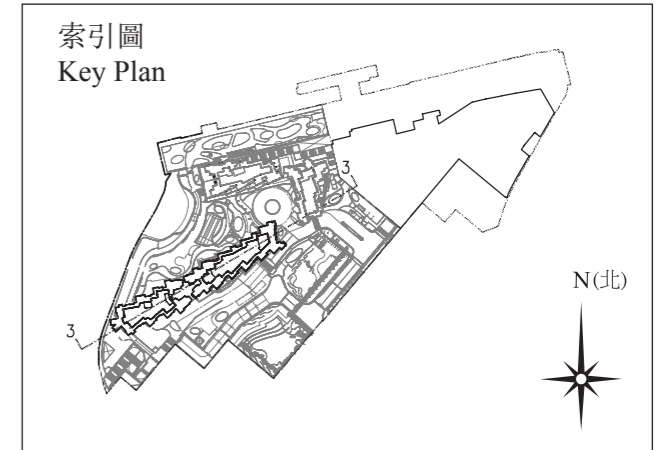
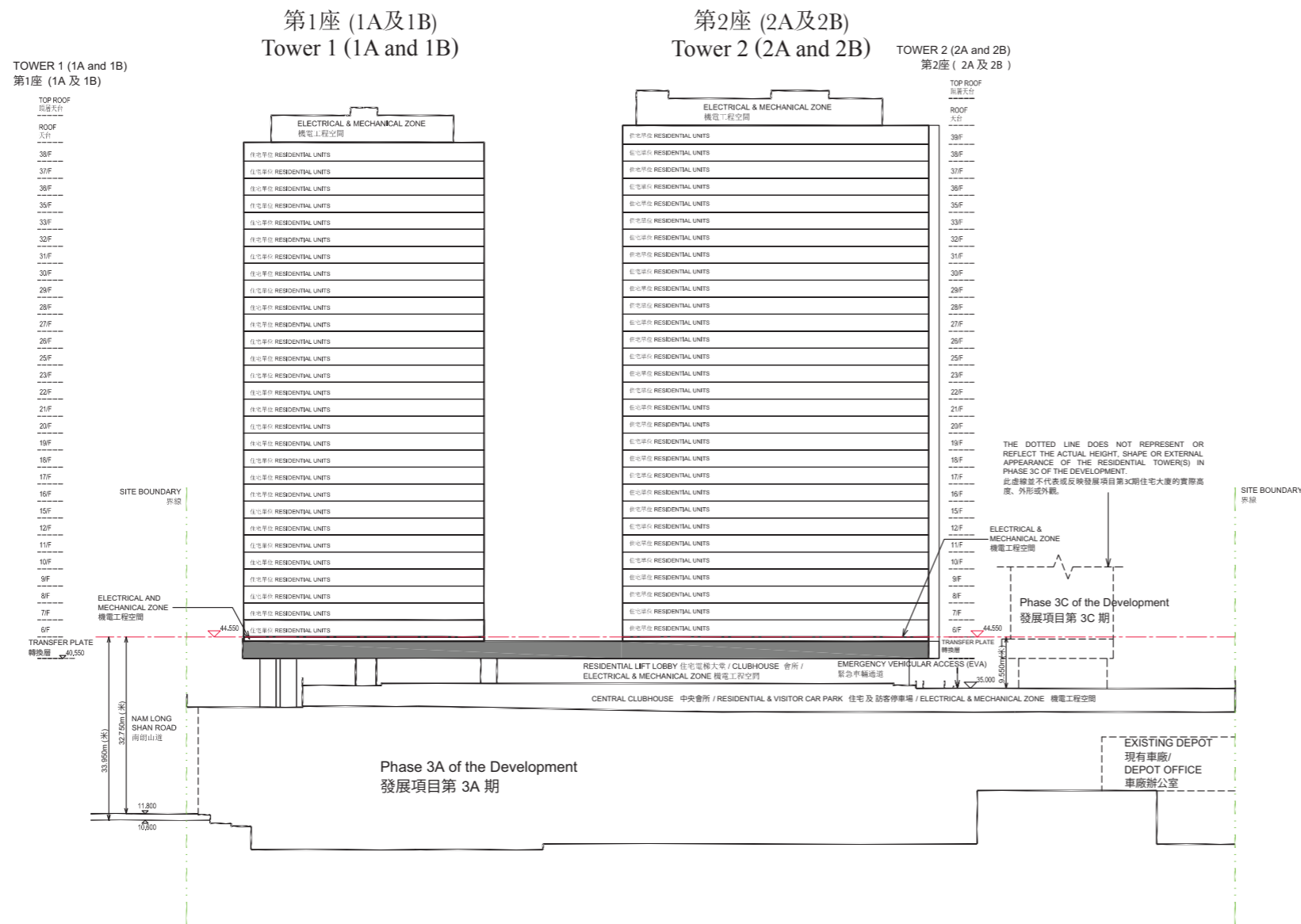
毗連建築物(第2座(2A及2B))的一段香葉道為香港主水平基準以上5.820至6.140米。

The part of Heung Yip Road adjacent to the building (Tower 2 (2A and 2B)) is 5.820 to 6.140 metres above the Hong Kong Principal Datum.

- 紅色虛線為該建築物最低住宅樓層水平
Red dotted line denotes the level of the lowest residential floor of the building
- 香港主水平基準以上高度(米)
Height in metres above Hong Kong Principal Datum (HKPD)
- 界線
Site boundary

期數中的建築物的橫截面圖
Cross-section plan of building in the Phase

橫截面圖 3-3
Cross-Section Plan 3-3



毗連建築物(第1座(1A及1B))的一段南朗山道為香港主水平基準以上10.60至11.80米。

The part of Nam Long Shan Road adjacent to the building (Tower 1 (1A and 1B)) is 10.60 to 11.80 metres above the Hong Kong Principal Datum.

毗連建築物(第2座(2A及2B))的一段緊急車輛通道為香港主水平基準以上35.000米。

The part of Emergency Vehicular Access adjacent to the building (Tower 2 (2A and 2B)) is 35.000 metres above the Hong Kong Principal Datum.

- 紅色虛線為該建築物最低住宅樓層水平
- Red dotted line denotes the level of the lowest residential floor of the building
- 香港主水平基準以上高度(米)
- Height in metres above Hong Kong Principal Datum (HKPD)
- 界線
- Site boundary