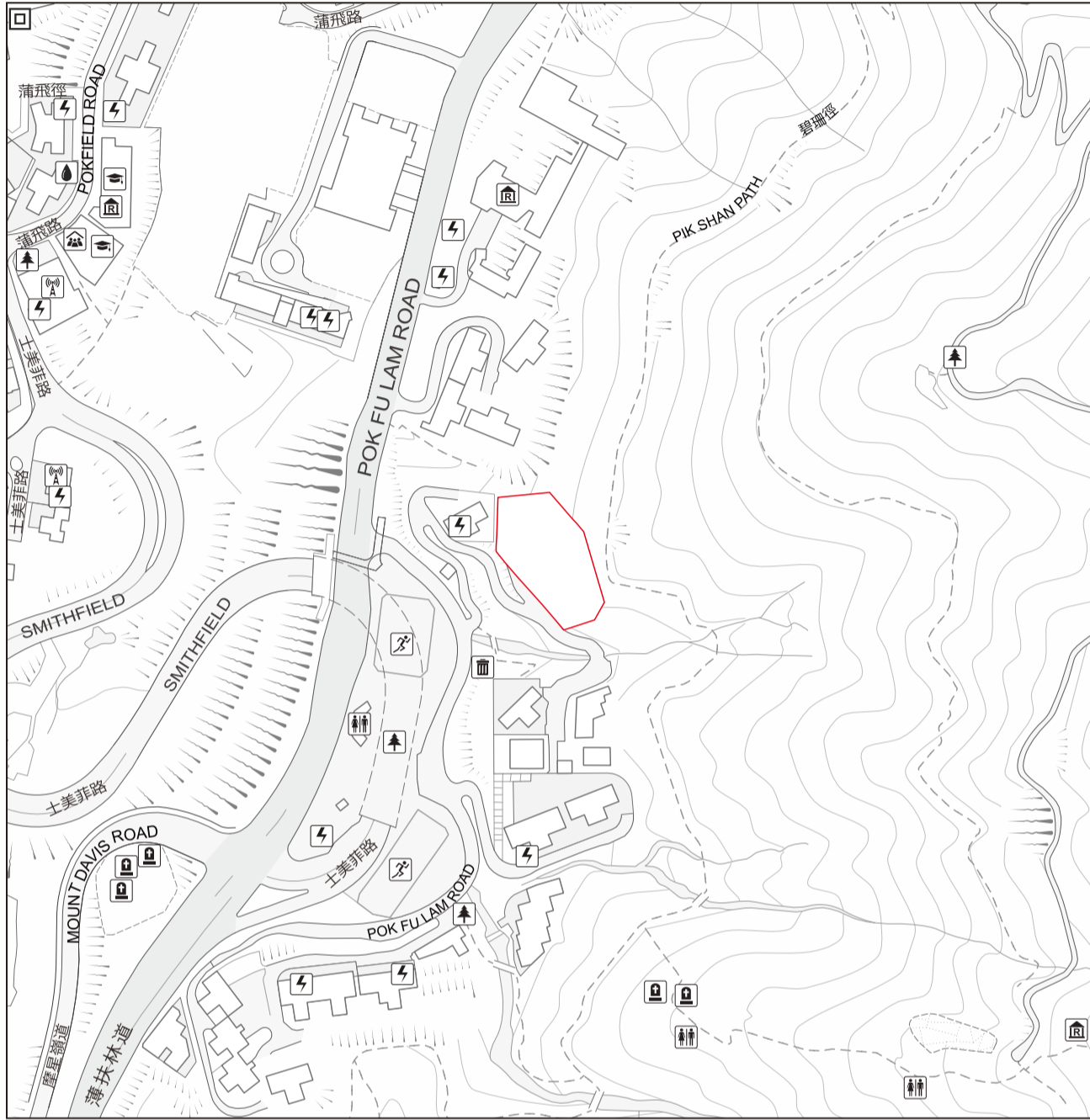


# 7 LOCATION PLAN OF THE DEVELOPMENT 發展項目的所在位置圖





This location plan is prepared by the Vendor with reference to the Digital Topographic Map No. T11-SW-A dated 9 May 2024 from Survey and Mapping Office of the Lands Department, with adjustments where necessary.

此位置圖是由賣方擬備並參考地政總署測繪處於2024年5月9日出版之數碼地形圖，圖幅編號T11-SW-A，有需要處經修正處理。









The Map is provided by the CSDI Portal and intellectual property rights are owned by the Government of the HKSAR.

地圖由空間數據共享平台提供，香港特別行政區政府為知識產權擁有人。

 Boundary of the Development  
發展項目邊界



## NOTATION 圖例

- |  |   |   |
|--|---|---|
|  Ventilation Shaft for the Mass Transit Railway<br>香港鐵路的通風井   |  Cemetery<br>墳場           |  Power Plant (including Electricity Sub-stations)<br>發電廠(包括電力分站) |
|  Religious Institution<br>(including Church, Temple and Tsz Tong)<br>宗教場所(包括教堂、廟宇及祠堂)                                 |  Public Convenience<br>公廁 |  Refuse Collection Point<br>垃圾收集站                                |
|  Sports Facilities<br>(including Sports Ground and Swimming Pool)<br>體育設施(包括運動場及游泳池)                                  |  Oil Depot<br>油庫          |  Public Utility Installation<br>公用事業設施裝置                         |
|  Social Welfare Facilities<br>(including Elderly Centre and Home for the Mentally Disabled)<br>社會福利設施(包括老人中心及弱智人士護理院) |  Public Park<br>公園        |  School (including Kindergarten)<br>學校(包括幼稚園)                    |

Street name(s) not shown in full on the Location Plan of the Development:  
於發展項目的所在位置圖未能顯示之街道全名:

POKFIELD PATH 蒲飛徑

### Notes :

- The Vendor also advises prospective purchasers to conduct an on-site visit for a better understanding of the development site, its surrounding environment and the public facilities nearby.
- Due to technical reasons (such as the shape of the Development), the location plan has shown area more than that required under the Residential Properties (First-hand Sales) Ordinance.

### 備註 :

- 賣方亦建議準買家到有關發展地盤作實地考察，以對該發展地盤、其周邊地區環境及附近的公共設施有較佳了解。
- 因技術原因(例如發展項目之形狀)，此所在位置圖所顯示之範圍多於《一手住宅物業銷售條例》所要求顯示的範圍。