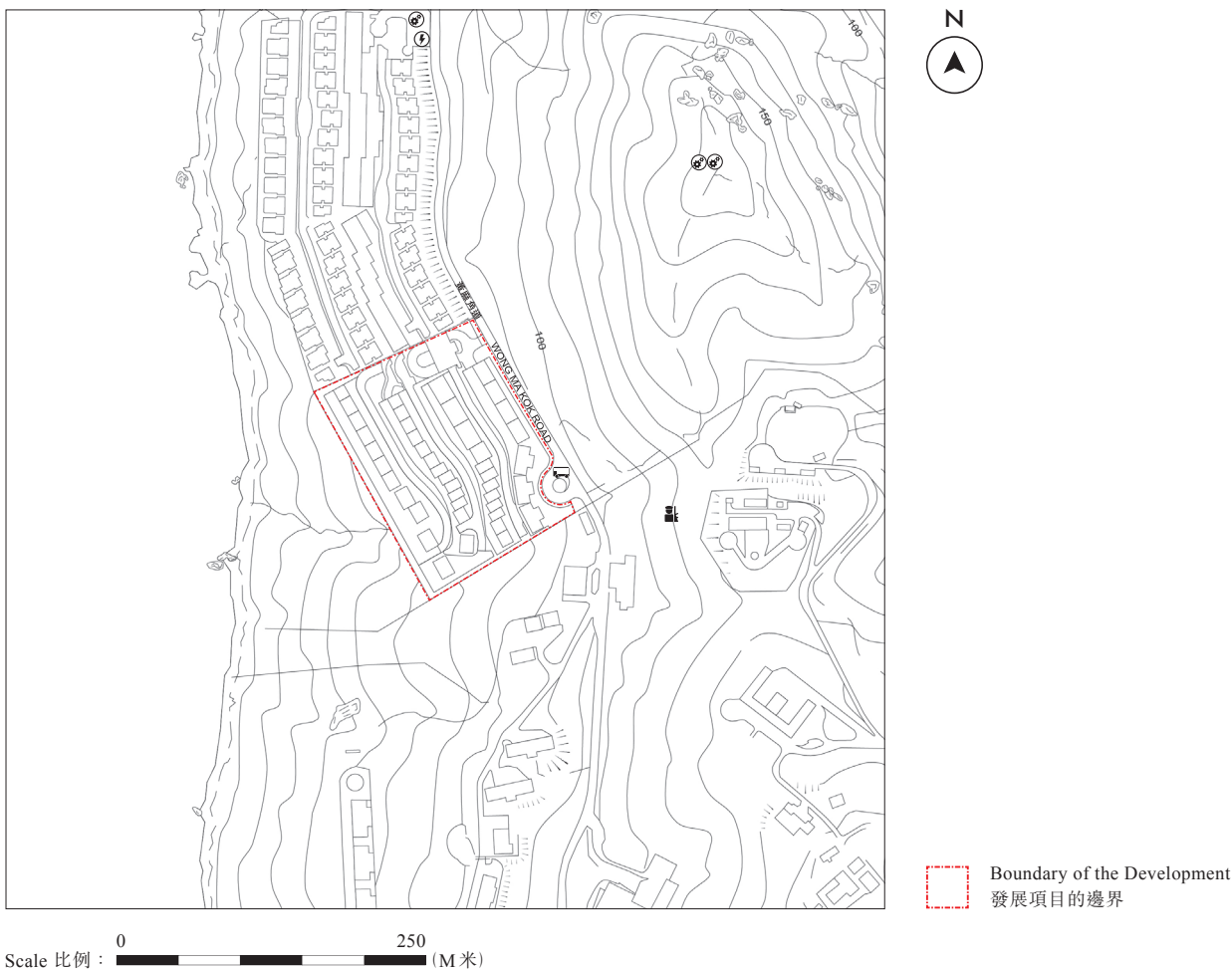





7. LOCATION PLAN OF THE DEVELOPMENT 發展項目的所在位置圖



This Location Plan is prepared by the Vendor with reference to the Digital Topographic Map No. T15-NE-C dated 1 February 2024 from Survey and Mapping Office of the Lands Department, with adjustments where necessary.

此位置圖是由賣方擬備並參考地政總署測繪處於2024年2月1日出版之數碼地形圖，圖幅編號T15-NE-C，有需要處經修正處理。

NOTATION 圖例		
	Public Transport Terminal (including a Rail Station)	公共交通總站(包括鐵路車站)
	Public Utility Installation	公用事業設施裝置
	Power Plant (including Electricity Sub-stations)	發電廠(包括電力分站)
	Barrack	軍營

The map is provided by the Common Spatial Data Infrastructure (CSDI) Portal and Intellectual property rights are owned by the Government of the HKSAR.
地圖由空間數據共享平台提供，香港特別行政區政府為知識產權擁有人。

Notes:

- The Vendor advises prospective purchasers to conduct an on-site visit for a better understanding of the Development site, its surrounding environment and the public facilities nearby.
- The plan may show more than the area required under the Residential Properties (First-hand Sales) Ordinance due to the technical reason that the boundary of the Development is irregular.

備註：

- 賣方建議準買家到該發展地盤作實地考察，以對該發展地盤、其周邊地區環境及附近的公共設施有較佳了解。
- 由於發展項目的邊界不規則的技術原因，此圖所顯示的範圍可能超過《一手住宅物業銷售條例》所規定的範圍。