

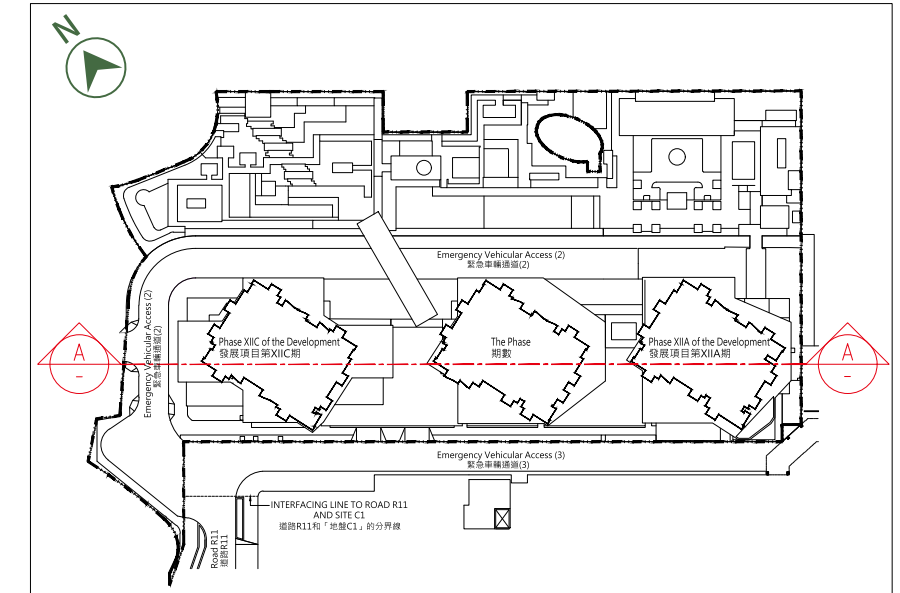
19 CROSS-SECTION PLAN OF BUILDING IN THE PHASE

期數中的建築物的橫截面圖

Cross-Section Plan A
橫截面圖 A

Tower 2 (2A & 2B)
第2座(2A及2B)

Key Plan
索引圖



Legend 圖例：

- Height in metres above the Hong Kong Principal Datum (HKPD).
香港主水平基準以上高度(米)。
- Dotted line denotes the level of the lowest residential floor of the building.
虛線為該建築物最低住宅樓層水平。

- The part of Emergency Vehicular Access (2) adjacent to the Phase XIIC of the Development is 18.50 metres to 18.60 metres above the Hong Kong Principal Datum.

毗連發展項目第XIIC期的一段緊急車輛通道(2)為香港主水平基準以上18.50米至18.60米。

- The part of Emergency Vehicular Access (3) adjacent to the Phase XIA of the Development is 18.28 metres above the Hong Kong Principal Datum.

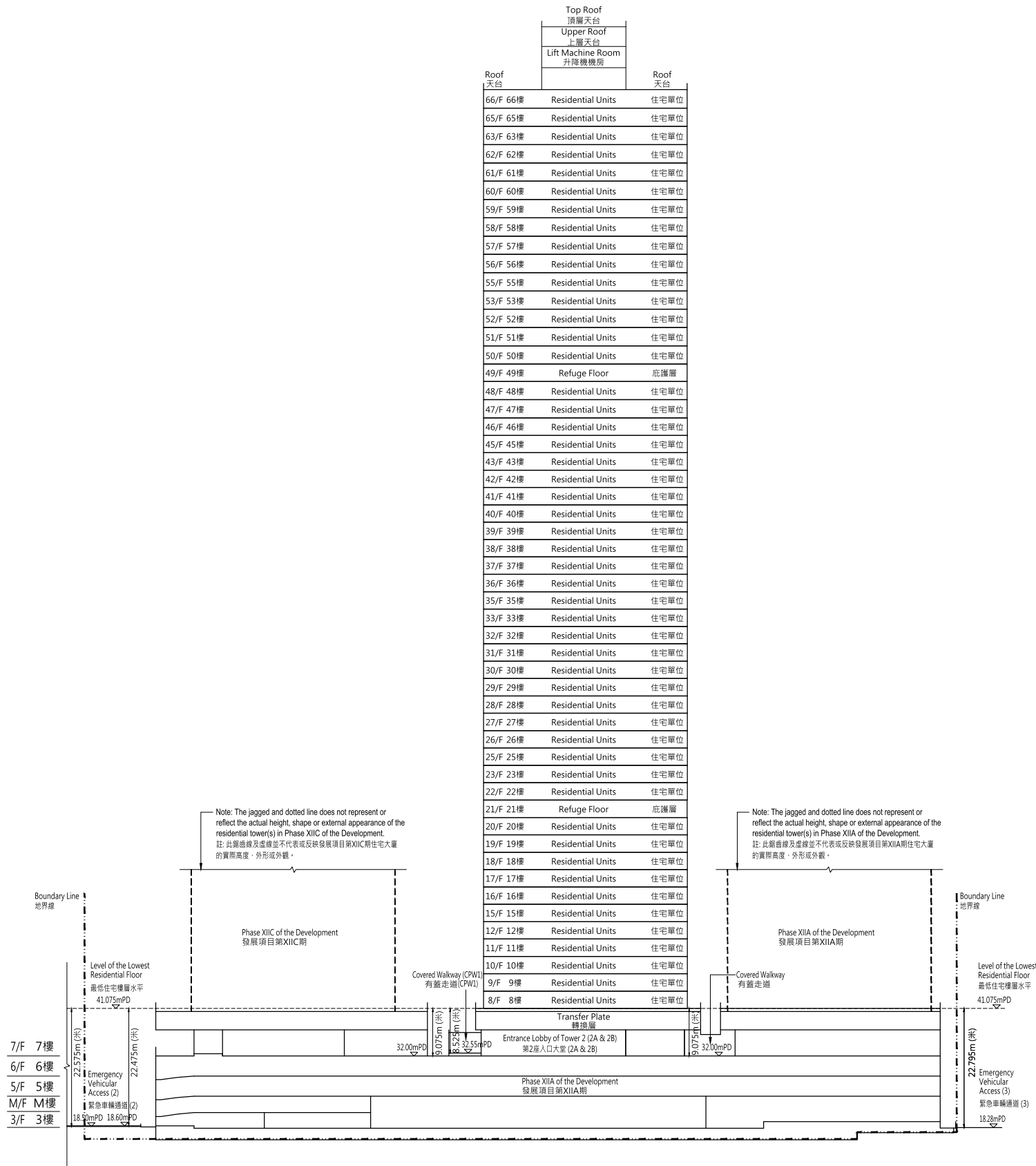
毗連發展項目第XIA期的一段緊急車輛通道(3)為香港主水平基準以上18.28米。

- The part of Covered Walkway (CPW1) adjacent to the Phase is 32.00 metres to 32.55 metres above the Hong Kong Principal Datum.

毗連期數的一段有蓋走道(CPW1)為香港主水平基準以上32.00米至32.55米。

- The part of Covered Walkway adjacent to the Phase is 32.00 metres above the Hong Kong Principal Datum.

毗連期數的一段有蓋走道為香港主水平基準以上32.00米。




19 CROSS-SECTION PLAN OF BUILDING IN THE PHASE

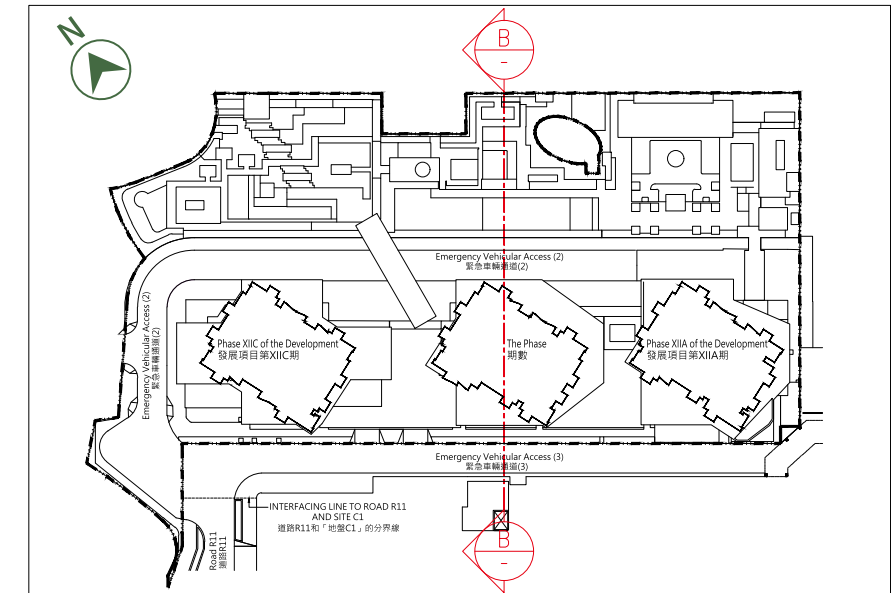
期數中的建築物的橫截面圖

Cross-Section Plan B
橫截面圖 B

Tower 2 (2A & 2B)
第2座(2A及2B)



Key Plan
索引圖



Legend 圖例 :

- Height in metres above the Hong Kong Principal Datum (HKPD). 香港主水平基準以上高度(米)。
- Dotted line denotes the level of the lowest residential floor of the building. 虛線為該建築物最低住宅樓層水平。

- The part of Emergency Vehicular Access (2) adjacent to the Phase is 18.05 metres above the Hong Kong Principal Datum. 毗連期數的一段緊急車輛通道(2)為香港主水平基準以上18.05米。
- The part of Emergency Vehicular Access (3) adjacent to the Phase is 18.30 metres above the Hong Kong Principal Datum. 毗連期數的一段緊急車輛通道(3)為香港主水平基準以上18.30米。