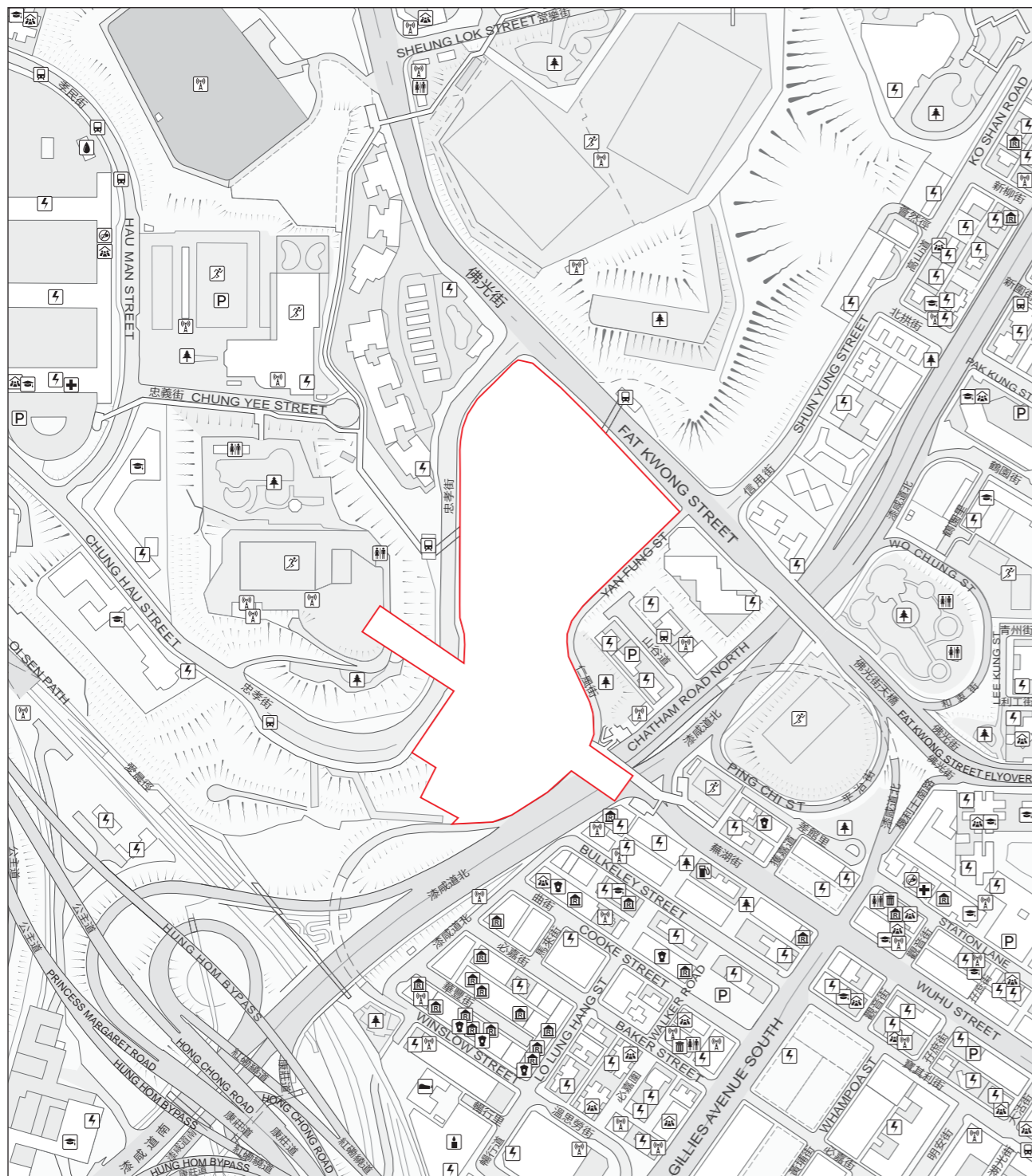

















07 LOCATION PLAN OF THE DEVELOPMENT 發展項目的所在位置圖



This location plan is prepared by the Vendor with reference to the Digital Topographic Map No. T11-NW-D dated 17 March 2024 from Survey and Mapping Office of the Lands Department, with adjustments where necessary.

此位置圖是由賣方擬備並參考地政總署測繪處於2024年3月17日出版之數碼地形圖，圖幅編號T11-NW-D，有需要處經修正處理。

Notation 圖例

-  A Columbarium
骨灰龕
-  A Mortuary
殮房
-  A Petrol Filling Station
油站
-  An Oil Depot
油庫
-  A Power Plant (including Electricity Sub-stations)
發電廠 (包括電力分站)
-  An Addiction Treatment Centre
戒毒院所
-  A Clinic
診療所
-  A Funeral Parlour
殯儀館
-  A Refuse Collection Point
垃圾收集站
-  A Public Carpark (including a Lorry Park)
公眾停車場 (包括貨車停泊處)
-  A Public Convenience
公廁
-  A Public Transport Terminal (including a Rail Station)
公共交通總站 (包括鐵路車站)
-  A Public Utility Installation
公用事業設施裝置
-  A Religious Institution (including a Church, a Temple and a Tsz Tong)
宗教場所 (包括教堂、廟宇及祠堂)
-  A School (including a kindergarten)
學校 (包括幼稚園)
-  Social Welfare Facilities (including an Elderly Centre and a Home for the Mentally Disabled)
社會福利設施 (包括老人中心及弱智人士護理院)
-  Sports Facilities (including a Sports Ground and a Swimming Pool)
體育設施 (包括運動場及游泳池)
-  A Public Park
公園

Street name(s) not shown in full in the Location Plan of the Development:

於發展項目的所在位置圖未能顯示之街道全名：


BAKER COURT	必嘉圍	CHATHAM ROAD SOUTH	漆咸道南	CHEONG HANG LANE	暢行里	CHEONG HANG ROAD	暢行道
HOK YUEN LANE	鶴園里	HOK YUEN STREET	鶴園街	KUN YAM STREET	觀音街	LO LUNG HANG STREET	老龍坑街
MALACCA STREET	馬來街	MARSH STREET	孖庶街	MING ON STREET	明安街	SAN LAU STREET	新柳街
SAN WAI STREET	新圍街	TAKU STREET	大沽街	TSING CHAU STREET	青州街	VALLEY ROAD	山谷道
WAI YIN PATH	蒼然徑	WA FUNG STREET	華豐街	WU KWONG STREET	湖光街		

Notes :

- The Vendor advises prospective purchasers to conduct an on-site visit for a better understanding of the development site, its surrounding environment and the public facilities nearby.
- The location plan may show more than the area required under the Residential Properties (First-hand Sales) Ordinance due to the technical reason that the boundary of the Development is irregular.

備註：

- 賣方建議準買家到有關發展地盤作實地考察，以對該發展地盤、其周邊地區環境及附近的公共設施有較佳了解。
- 由於發展項目的邊界不規則的技術原因，此位置圖所顯示的範圍可能超過《一手住宅物業銷售條例》所規定的範圍。

 Location of the Development
發展項目的位置

Scale: 0 250M/米
比例： 

Intellectual property rights of the Digital Map are owned by the Government of the HKSAR.
香港特別行政區政府為數碼地圖之知識產權擁有人。