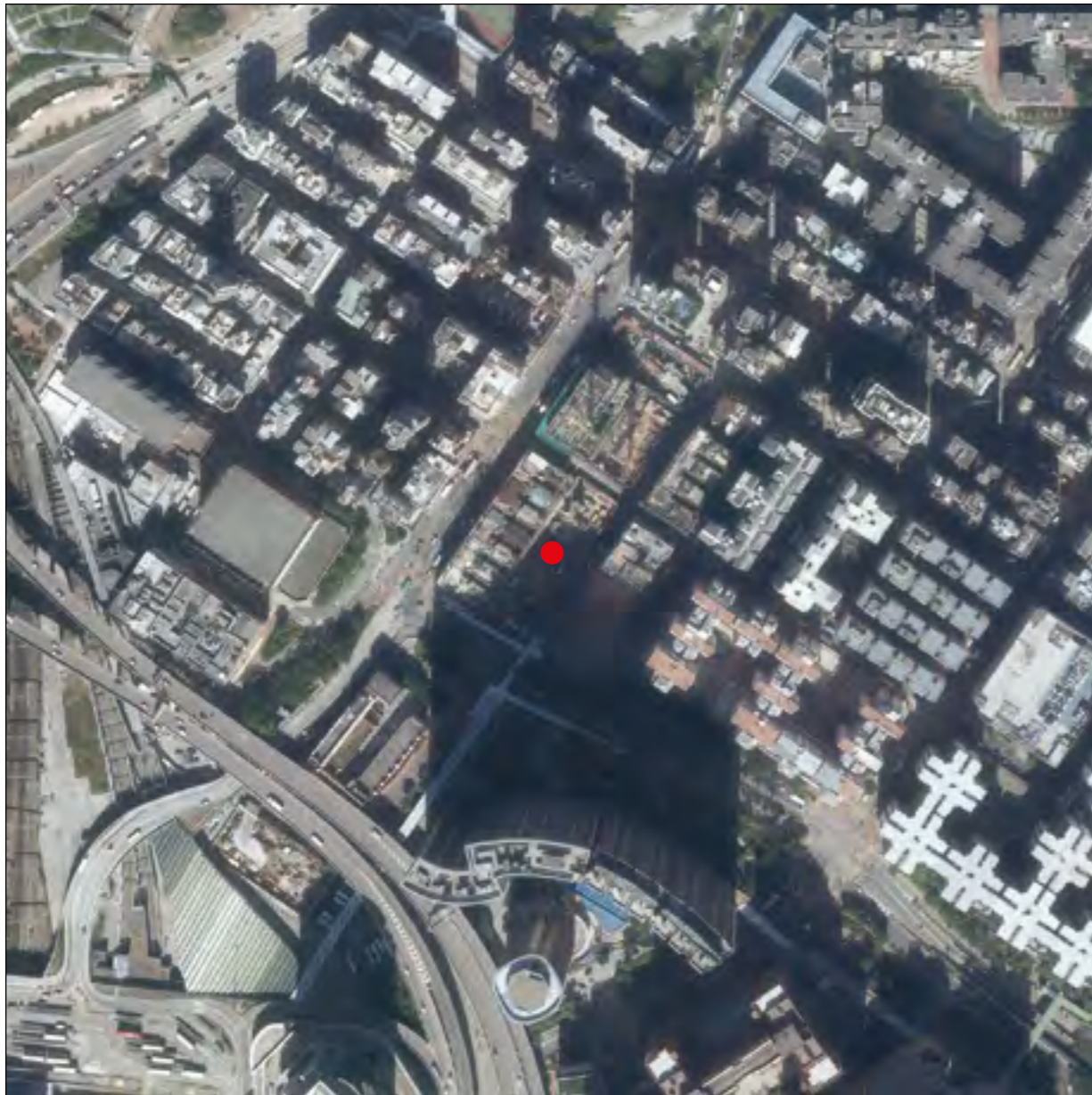


7 發展項目的鳥瞰照片 AERIAL PHOTOGRAPH OF THE DEVELOPMENT



● 發展項目的位置
Location of the Development



摘錄自地政總署測繪處於2021年12月3日在紅磡6,900呎飛行高度拍攝之鳥瞰照片，照片編號為E143167C。
Adopted from part of the aerial photograph taken by the Survey and Mapping Office of the Lands Department at a flying height of 6,900 feet in Hung Hom, photo no. E143167C, dated 3 December 2021.


航空照片由空間數據共享平台提供，香港特別行政區政府為知識產權擁有人。

The Aerial Photo is provided by the CSDI Portal and the intellectual property rights are owned by the Government of the HKSAR.

備註：1. 因技術性問題，此鳥瞰照片所顯示的範圍超過《一手住宅物業銷售條例》的規定。
2. 賣方建議準買家到發展項目作實地考察，以對發展項目、其周邊地區環境及附近的公共設施有較佳了解。

Notes: 1. Due to technical reasons, this aerial photograph has shown more than the area required under the Residential Properties (First-hand Sales) Ordinance.
2. The Vendor advises prospective purchasers to conduct an on-site visit for a better understanding of the Development, its surrounding environment and the public facilities nearby.

7 發展項目的鳥瞰照片 AERIAL PHOTOGRAPH OF THE DEVELOPMENT



鳥瞰照片並不覆蓋本空白範圍
This blank area falls outside the coverage of the aerial photograph

● 發展項目的位置
Location of the Development



摘錄自地政總署測繪處於2023年3月2日在紅磡6,900呎飛行高度拍攝之鳥瞰照片，照片編號為E195764C。
Adopted from part of the aerial photograph taken by the Survey and Mapping Office of the Lands Department at a flying height of 6,900 feet in Hung Hom, photo no. E195764C, dated 2 March 2023.

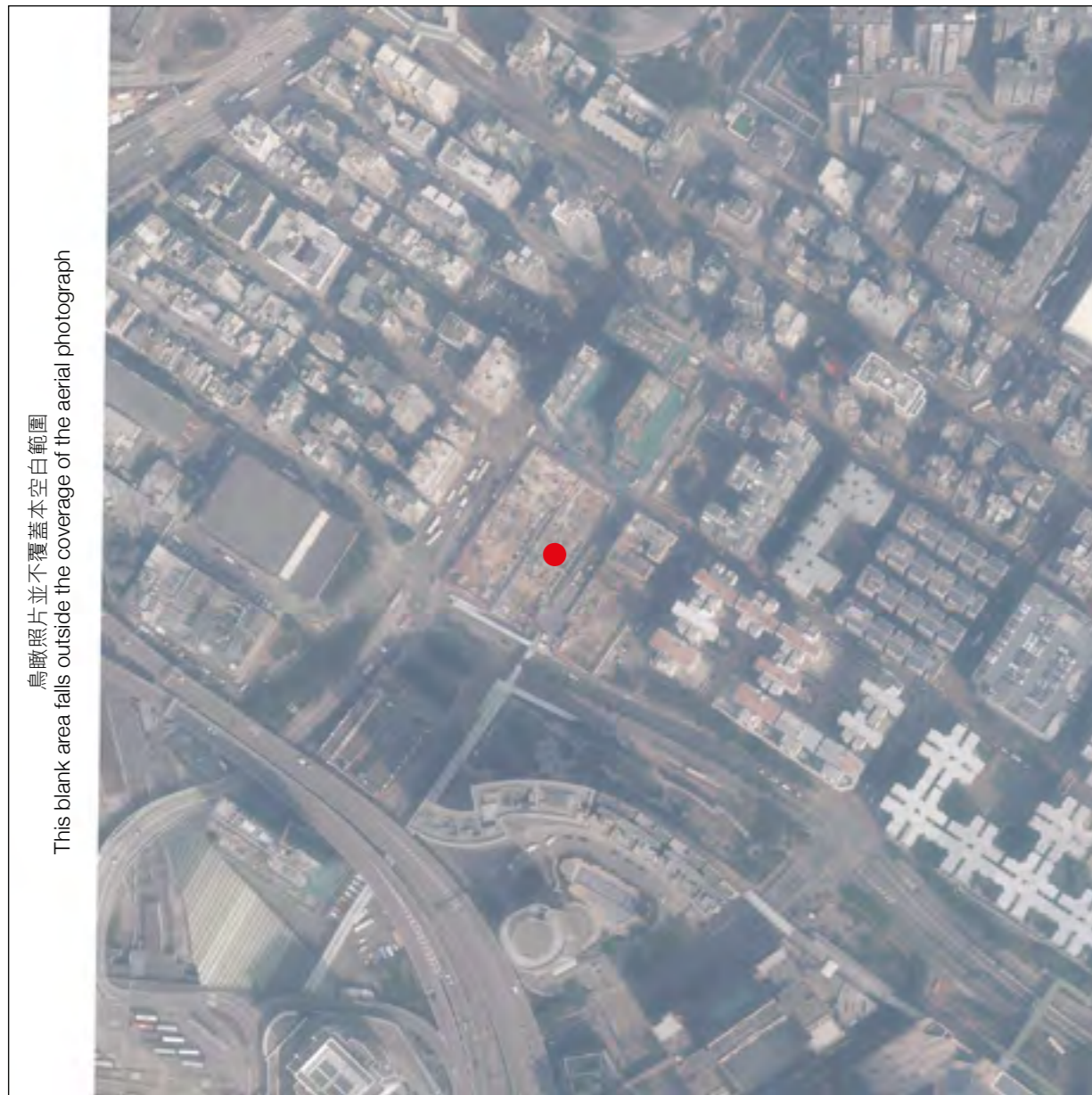
航空照片由空間數據共享平台提供，香港特別行政區政府為知識產權擁有人。

The Aerial Photo is provided by the CSDI Portal and the intellectual property rights are owned by the Government of the HKSAR.

備註：1. 因技術性問題，此鳥瞰照片所顯示的範圍超過《一手住宅物業銷售條例》的規定。
2. 賣方建議準買家到發展項目作實地考察，以對發展項目、其周邊地區環境及附近的公共設施有較佳了解。

Notes: 1. Due to technical reasons, this aerial photograph has shown more than the area required under the Residential Properties (First-hand Sales) Ordinance.
2. The Vendor advises prospective purchasers to conduct an on-site visit for a better understanding of the Development, its surrounding environment and the public facilities nearby.

7 發展項目的鳥瞰照片 AERIAL PHOTOGRAPH OF THE DEVELOPMENT



鳥瞰照片並不覆蓋本空白範圍
This blank area falls outside the coverage of the aerial photograph

● 發展項目的位置
Location of the Development



摘錄自地政總署測繪處於2023年3月2日在紅磡6,900呎飛行高度拍攝之鳥瞰照片，照片編號為E195765C。
Adopted from part of the aerial photograph taken by the Survey and Mapping Office of the Lands Department at a flying height of 6,900 feet in Hung Hom, photo no. E195765C, dated 2 March 2023.

航空照片由空間數據共享平台提供，香港特別行政區政府為知識產權擁有人。
The Aerial Photo is provided by the CSDI Portal and the intellectual property rights are owned by the Government of the HKSAR.

- 備註：1. 因技術性問題，此鳥瞰照片所顯示的範圍超過《一手住宅物業銷售條例》的規定。
2. 賣方建議準買家到發展項目作實地考察，以對發展項目、其周邊地區環境及附近的公共設施有較佳了解。
- Notes: 1. Due to technical reasons, this aerial photograph has shown more than the area required under the Residential Properties (First-hand Sales) Ordinance.
2. The Vendor advises prospective purchasers to conduct an on-site visit for a better understanding of the Development, its surrounding environment and the public facilities nearby.