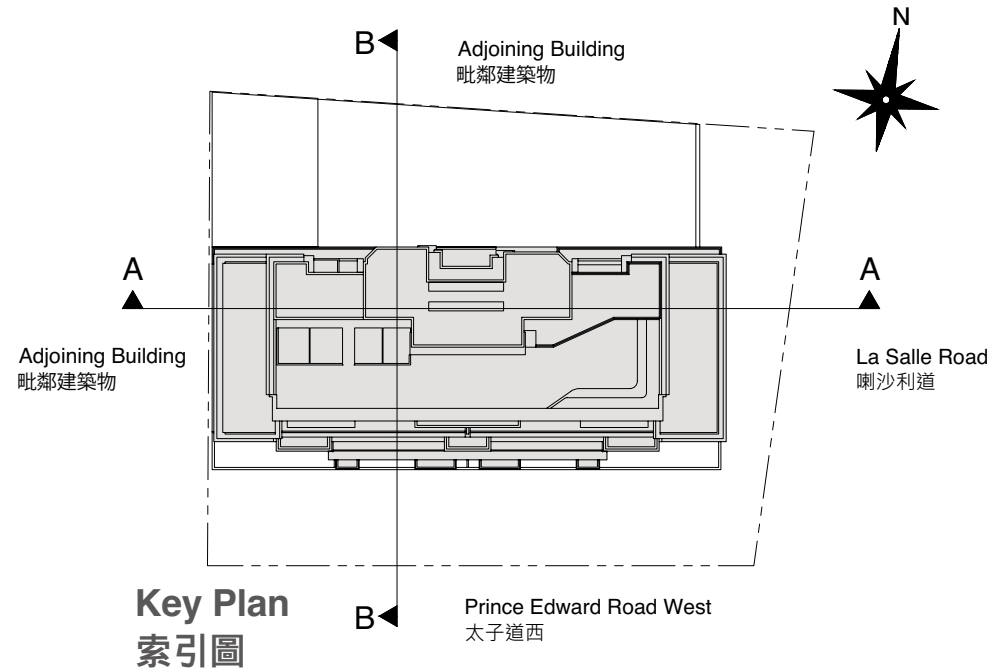
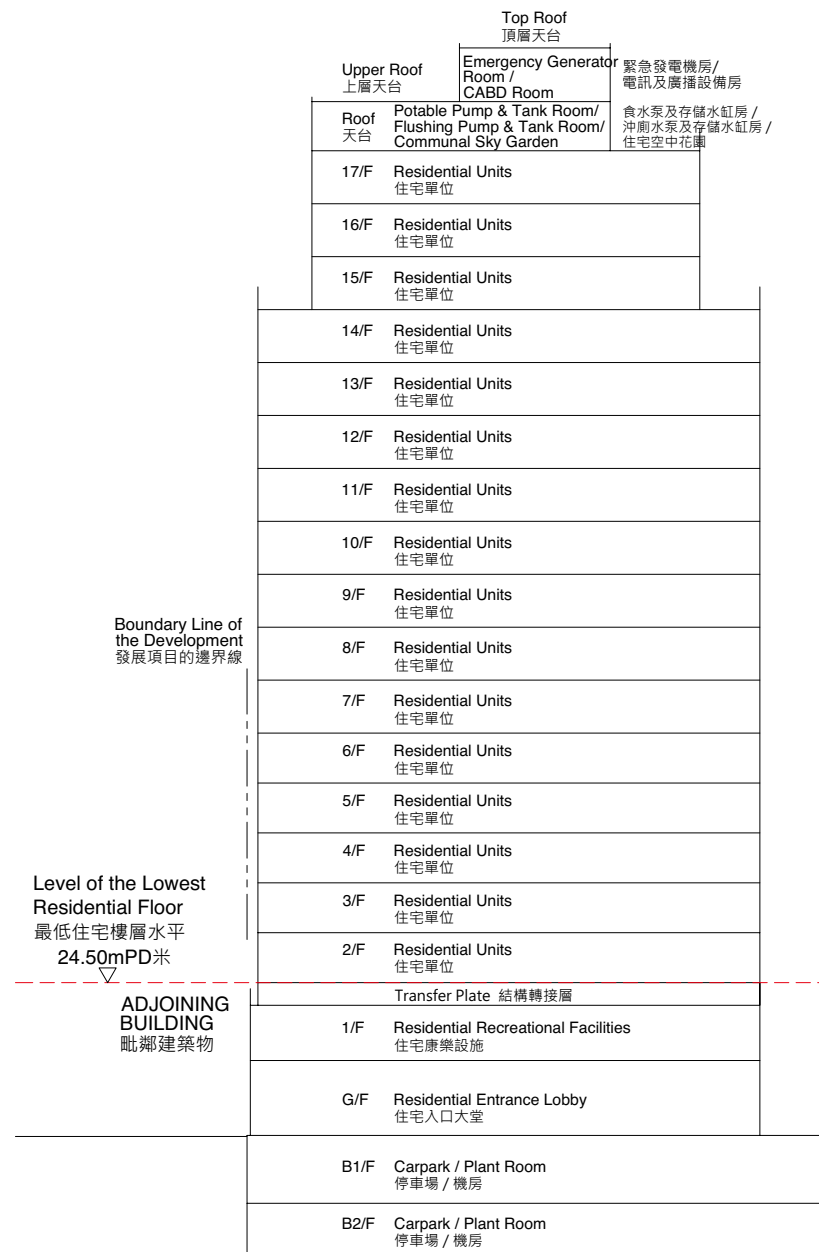


CROSS-SECTION PLAN OF BUILDING IN THE DEVELOPMENT

發展項目中的建築物的橫截面圖

Cross-Section Plan A-A
橫截面圖 A-A

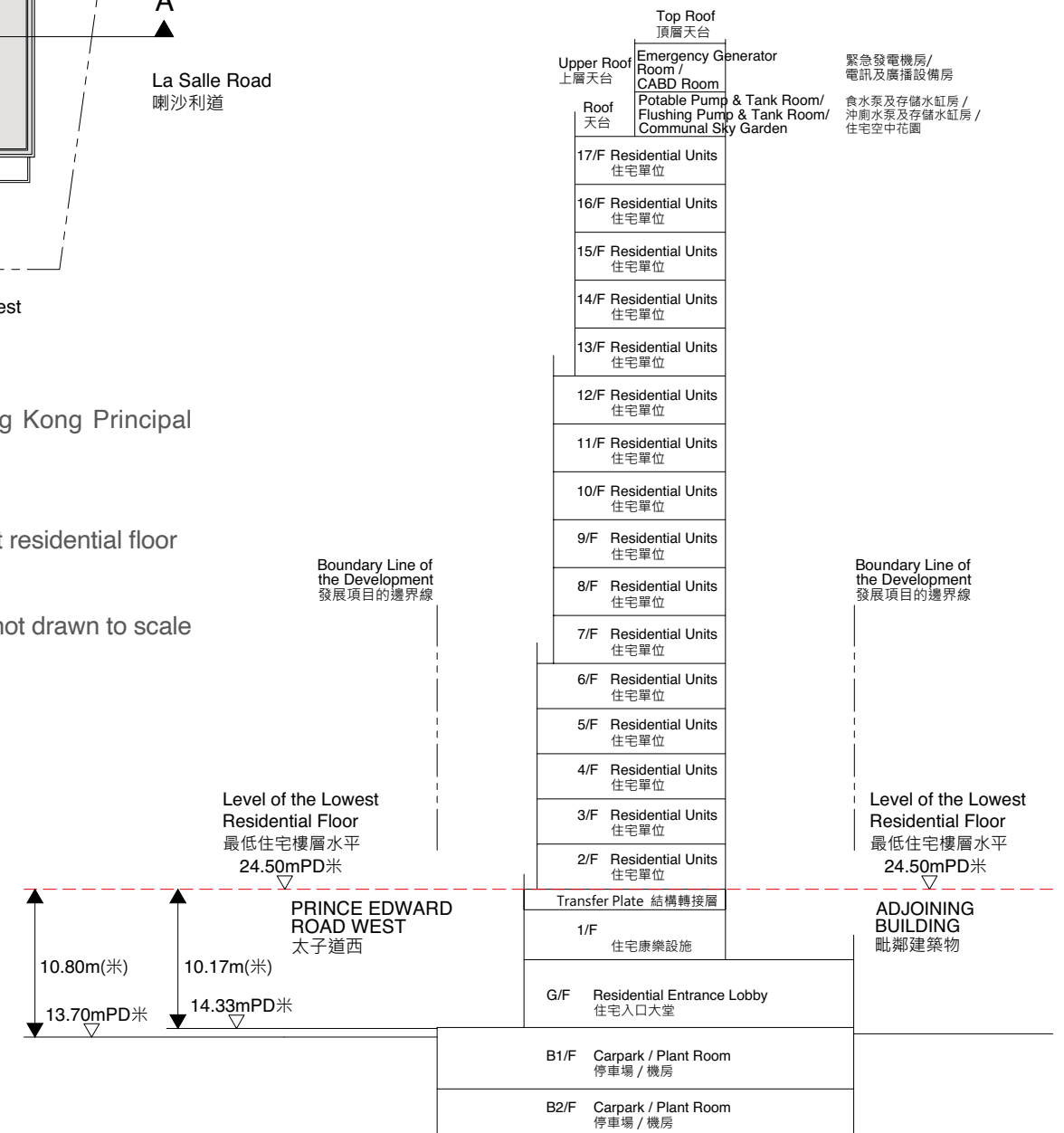


▽ Height in metres above the Hong Kong Principal Datum (PD)(Metre)
香港主水平基準以上高度(米)

--- Red dotted line denotes the lowest residential floor
紅色虛線為最低住宅樓層水平

Remark : These cross-section plans are not drawn to scale
備註 : 此橫截面圖非按照比例繪製

Cross-Section Plan B-B
橫截面圖 B-B



The part of La Salle Road adjacent to the building is 13.77 to 14.02 metres above the Hong Kong Principal Datum.
毗連建築物的一段喇沙利道為香港主水平基準以上13.77米至14.02米。

The part of Prince Edward Road West adjacent to the building is 13.70 to 14.33 metres above the Hong Kong Principal Datum.
毗連建築物的一段太子道西為香港主水平基準以上13.70米至14.33米。