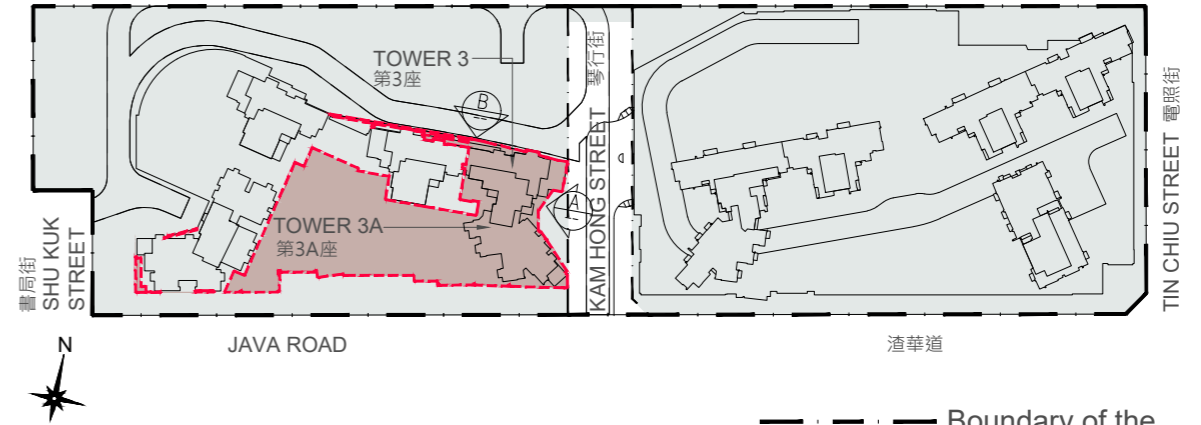


ELEVATION PLAN 立面圖

KEY PLAN 指示圖



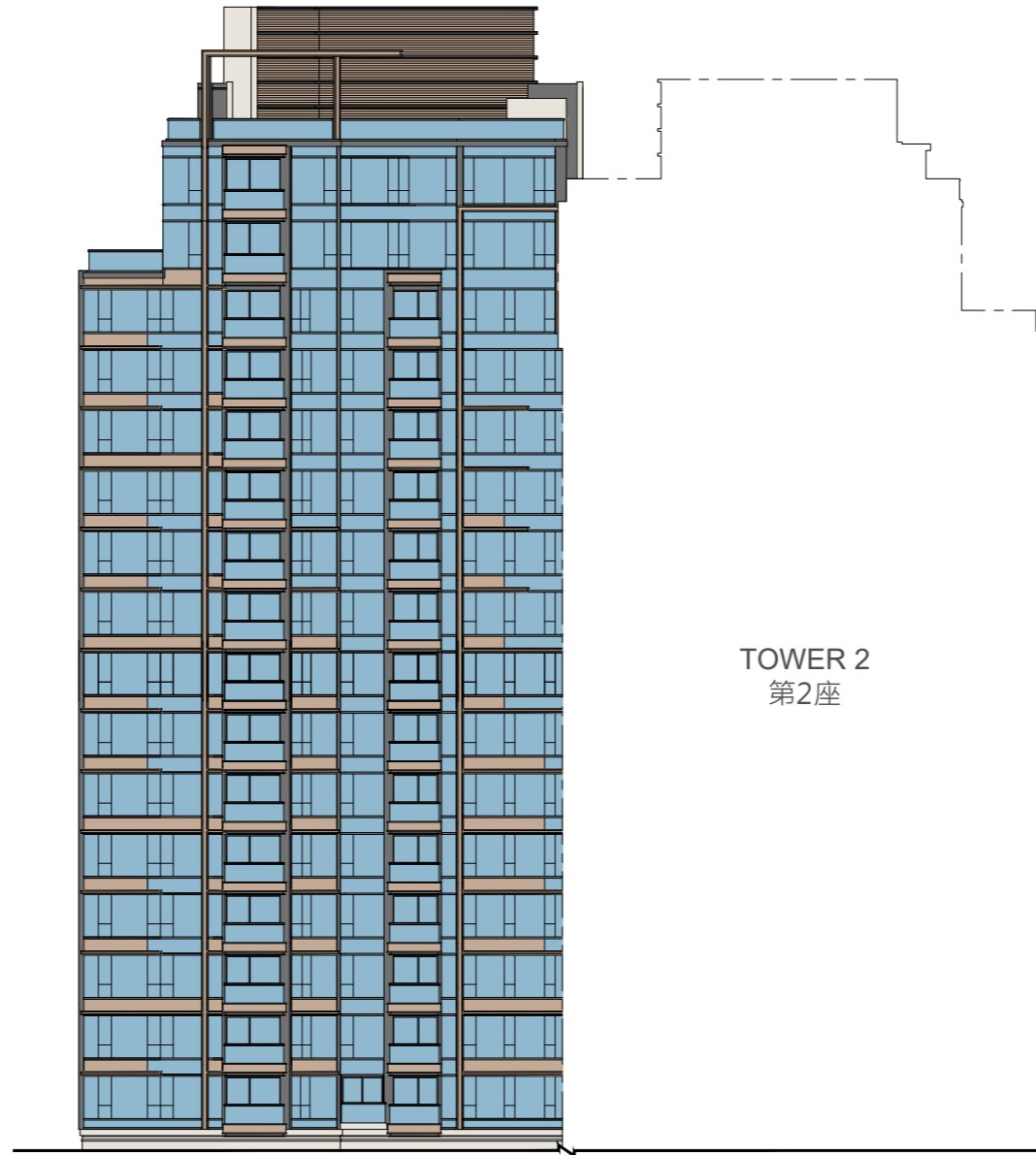
- Boundary of the Development
發展項目的界線
- Phase 2B-2 of the Development
發展項目第2B-2期
- Other Phases of the Development
發展項目的其他期數

TOWER 3 第3座



ELEVATION A 立面圖 A

TOWER 3 第3座



ELEVATION B 立面圖 B

Authorized person for the Phase certified that the elevations shown on this plan:

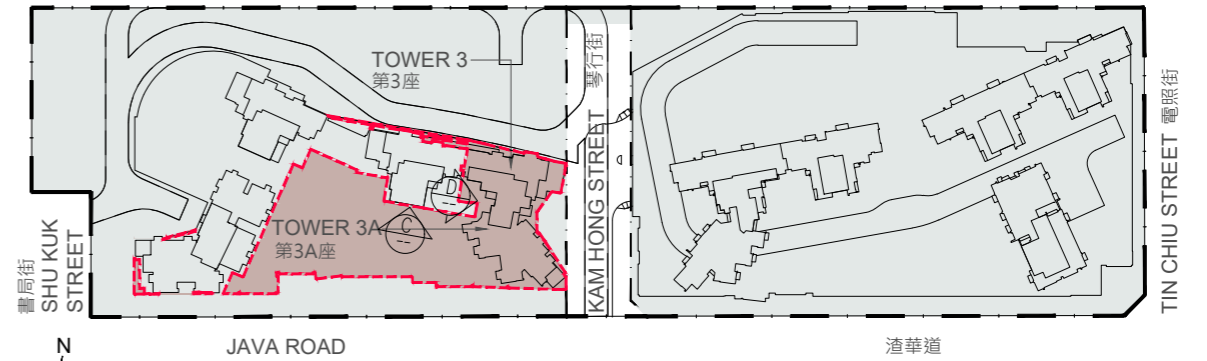
- (a) are prepared on the basis of the approved building plans for the Phase as of 8 April 2020; and
- (b) are in general accordance with the outward appearance of the Phase.

期數的認可人士證明本圖顯示的立面:

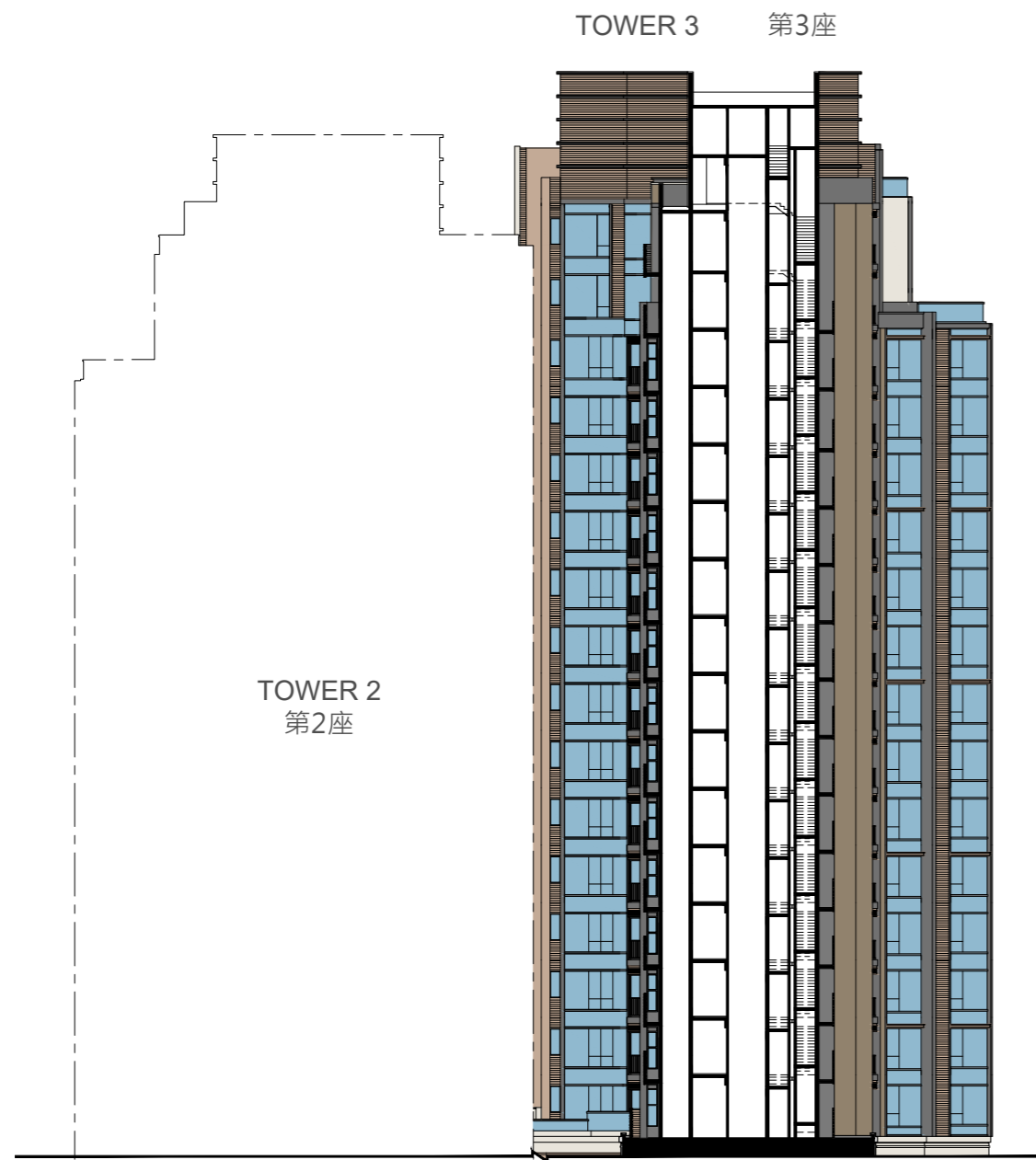
- (a)以2020年4月8日的情況為準的期數的經批准的建築圖則為基礎擬備;及
- (b)大致上與期數的外觀一致。

ELEVATION PLAN 立面圖

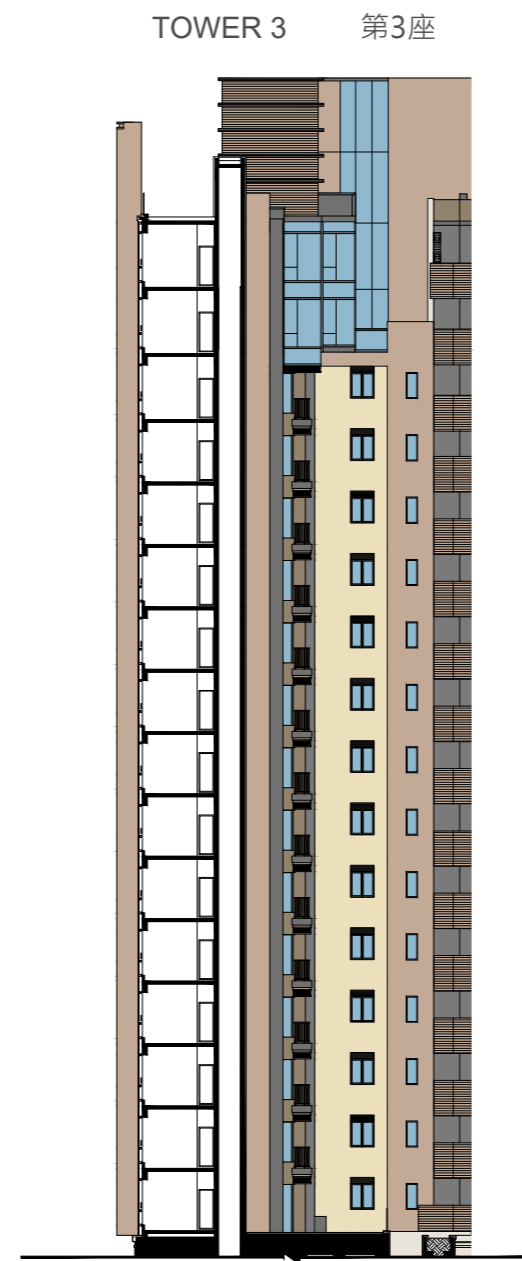
KEY PLAN 指示圖



- Boundary of the Development
發展項目的界線
- Phase 2B-2 of the Development
發展項目第2B-2期
- Other Phases of the Development
發展項目的其他期數



ELEVATION C 立面圖 C



ELEVATION D 立面圖 D

Authorized person for the Phase certified that the elevations shown on this plan:

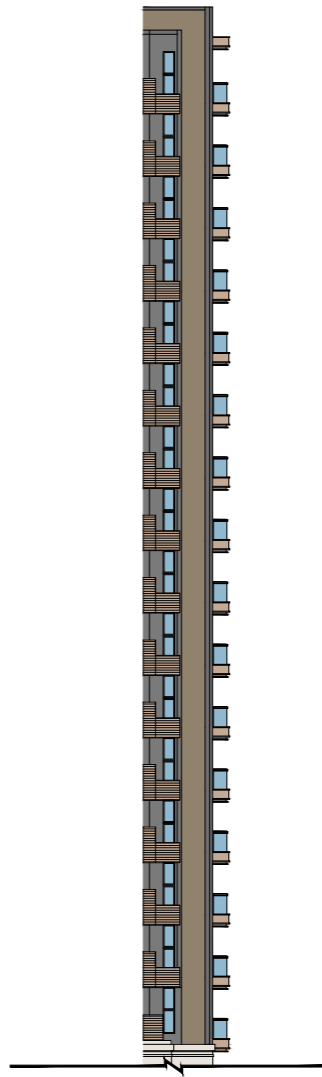
- (a) are prepared on the basis of the approved building plans for the Phase as of 21 July 2020 and 08 April 2020; and
- (b) are in general accordance with the outward appearance of the Phase.

期數的認可人士證明本圖顯示的立面:

- (a)以2020年7月21日及2020年4月8日的情況為準的期數的經批准的建築圖則為基礎擬備;及
- (b)大致上與期數的外觀一致。

ELEVATION PLAN 立面圖

TOWER 3A 第3A座



ELEVATION E 立面圖 E

KEY PLAN 指示圖



TOWER 3A 第3A座



ELEVATION F 立面圖 F

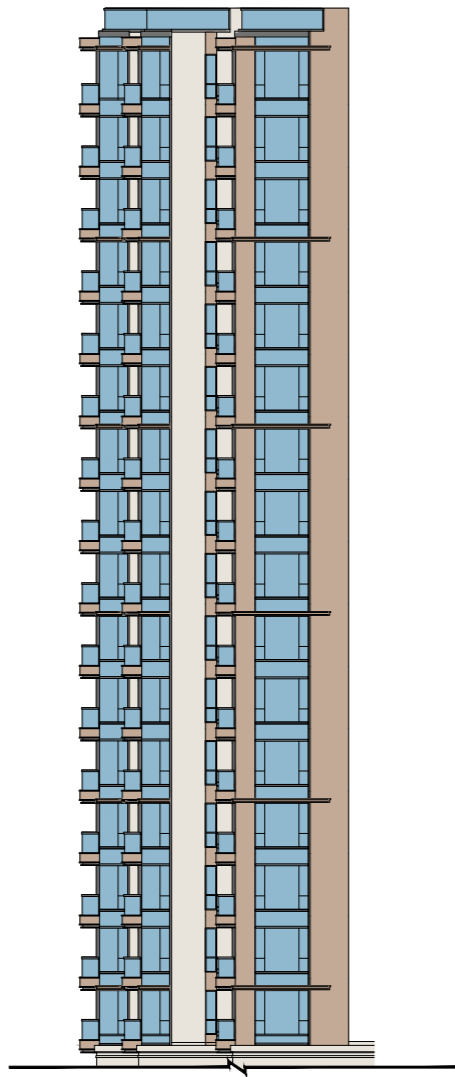
- Boundary of the Development
發展項目的界線
- Phase 2B-2 of the Development
發展項目第2B-2期
- Other Phases of the Development
發展項目的其他期數

Authorized person for the Phase certified that the elevations shown on this plan:
 (a) are prepared on the basis of the approved building plans for the Phase as of 8 April 2020; and
 (b) are in general accordance with the outward appearance of the Phase.

期數的認可人士證明本圖顯示的立面:
 (a)以2020年4月8日的情況為準的期數的經批准的建築圖則為基礎擬備;及
 (b)大致上與期數的外觀一致。

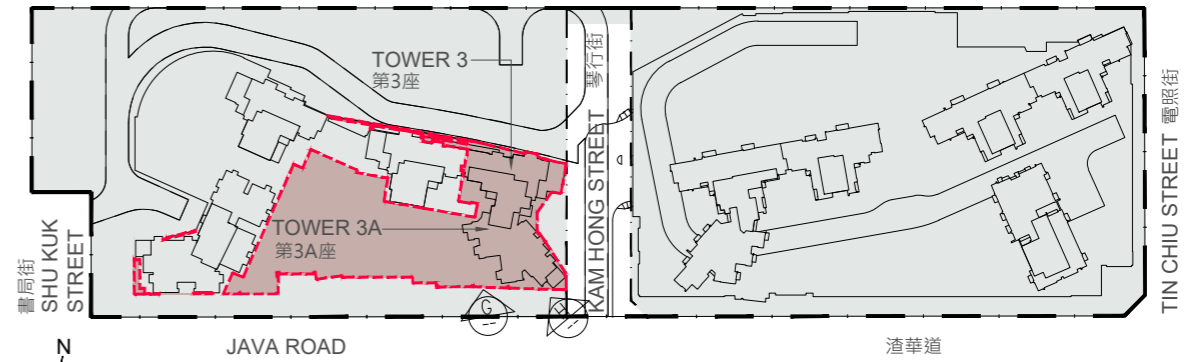
ELEVATION PLAN 立面圖

TOWER 3A 第3A座



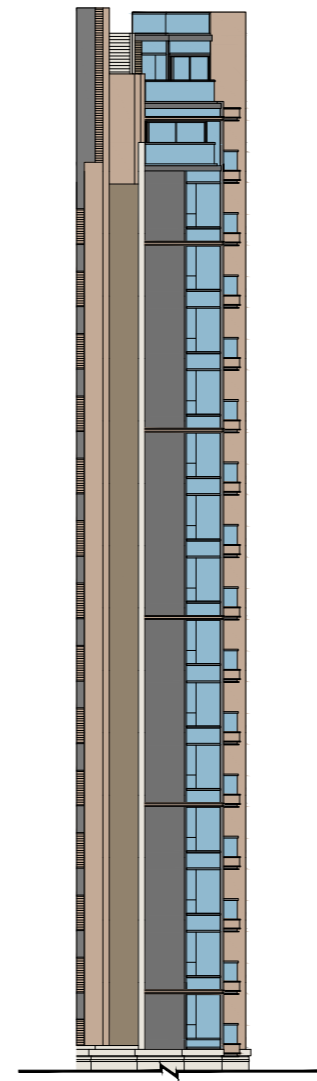
ELEVATION G 立面圖 G

KEY PLAN 指示圖



TOWER 3A 第3A座

- Boundary of the Development
發展項目的界線
- Phase 2B-2 of the Development
發展項目第2B-2期
- Other Phases of the Development
發展項目的其他期數



ELEVATION H 立面圖 H

Authorized person for the Phase certified that the elevations shown on this plan:
 (a) are prepared on the basis of the approved building plans for the Phase as of 8 April 2020; and
 (b) are in general accordance with the outward appearance of the Phase.

期數的認可人士證明本圖顯示的立面:
 (a)以2020年4月8日的情況為準的期數的經批准的建築圖則為基礎擬備;及
 (b)大致上與期數的外觀一致。

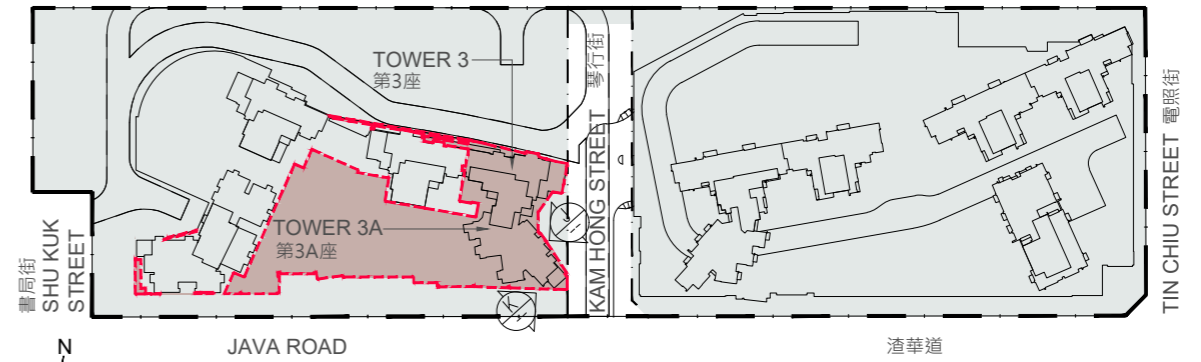
ELEVATION PLAN 立面圖

TOWER 3A 第3A座



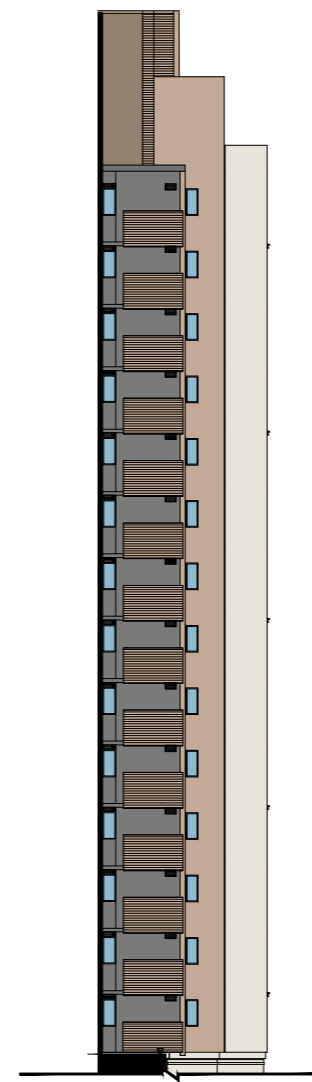
ELEVATION J 立面圖 J

KEY PLAN 指示圖



TOWER 3A 第3A座

- — — — — Boundary of the Development
發展項目的界線
- Phase 2B-2 of the Development
發展項目第2B-2期
- Other Phases of the Development
發展項目的其他期數



ELEVATION K 立面圖 K

Authorized person for the Phase certified that the elevations shown on this plan:
 (a) are prepared on the basis of the approved building plans for the Phase as of 8 April 2020; and
 (b) are in general accordance with the outward appearance of the Phase.

期數的認可人士證明本圖顯示的立面：
 (a)以2020年4月8日的情況為準的期數的經批准的建築圖則為基礎擬備；及
 (b)大致上與期數的外觀一致。