

# CROSS-SECTION PLAN OF BUILDING IN THE PHASE 期數中的建築物的橫截面圖

## CROSS-SECTION PLAN A-A

### 橫截面圖 A-A

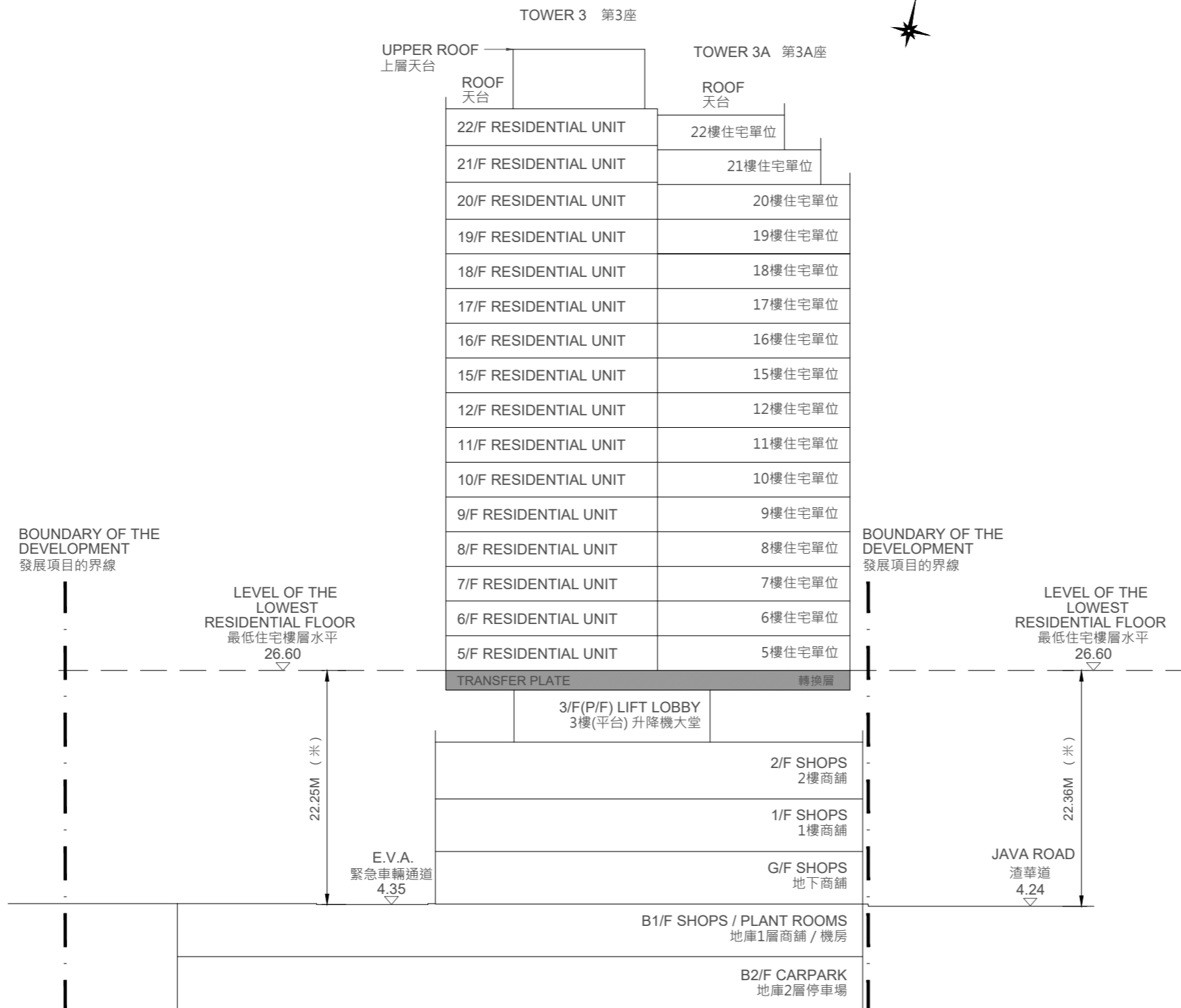
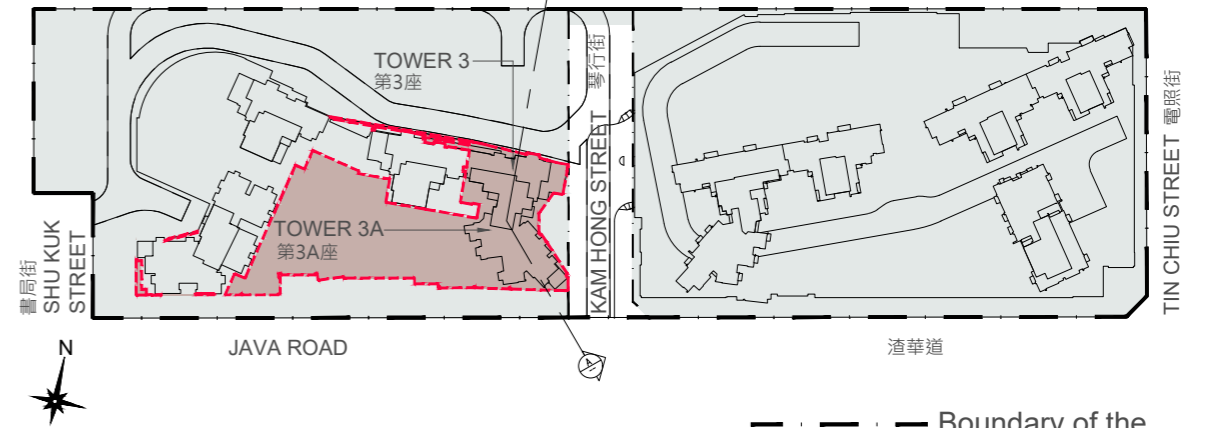
**Note:**

- The part of Java Road adjacent to the building is 4.24 metres above the Hong Kong Principal Datum.
- The part of Emergency Vehicular Access (E.V.A.) adjacent to the building is 4.35 metres above the Hong Kong Principal Datum.
- Dotted line denotes the lowest residential floor.

**備註:**

- 毗連建築物的一段渣華道為香港主水平基準以上4.24米。
- 毗連建築物的一段緊急車輛通道為香港主水平基準以上4.35米。
- 虛線為最低住宅樓層水平。

KEY PLAN 指示圖



- - - - - Boundary of the Development 發展項目的界線
- - - - - Phase 2B-2 of the Development 發展項目第2B-2期
- - - - - Other Phases of the Development 發展項目的其他期數
- ▽ Height (in metres) above the Hong Kong Principal Datum 香港主水平基準以上的高度(米)

# CROSS-SECTION PLAN OF BUILDING IN THE PHASE 期數中的建築物的橫截面圖

## CROSS-SECTION PLAN B-B

### 橫截面圖 B-B

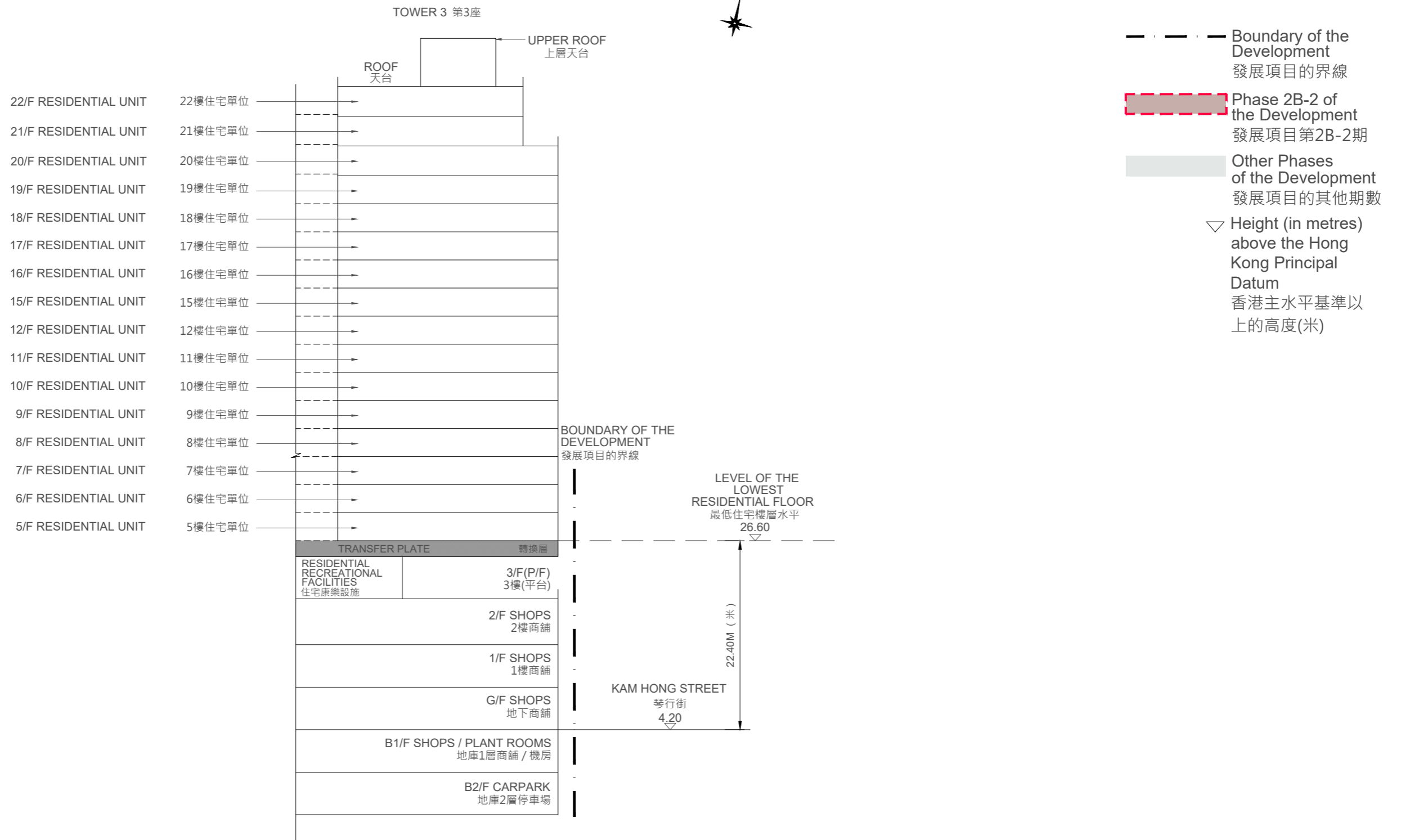
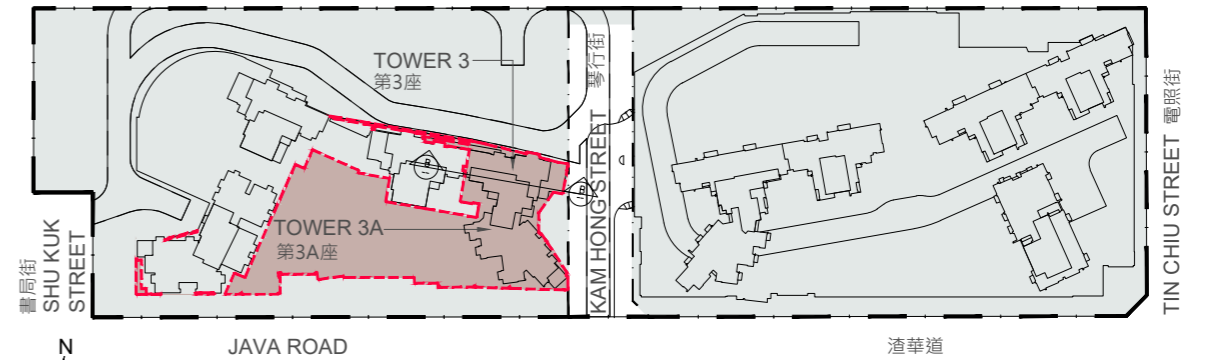
**Note:**

- The part of Kam Hong Street adjacent to the building is 4.20 metres above the Hong Kong Principal Datum.
- Dotted line denotes the lowest residential floor.

**備註:**

- 毗連建築物的一段琴行街為香港主水平基準以上4.20米。
- 虛線為最低住宅樓層水平。

KEY PLAN 指示圖



# CROSS-SECTION PLAN OF BUILDING IN THE PHASE 期數中的建築物的橫截面圖

## CROSS-SECTION PLAN C-C 橫截面圖 C-C

**Note:**

- The part of Kam Hong Street adjacent to the building is 4.20 metres above the Hong Kong Principal Datum.
- Dotted line denotes the lowest residential floor.

**備註:**

- 毗連建築物的一段琴行街為香港主水平基準以上4.20米。
- 虛線為最低住宅樓層水平。

KEY PLAN 指示圖

