發展項目中的建築物的橫截面圖 Cross-section plan of building in the development

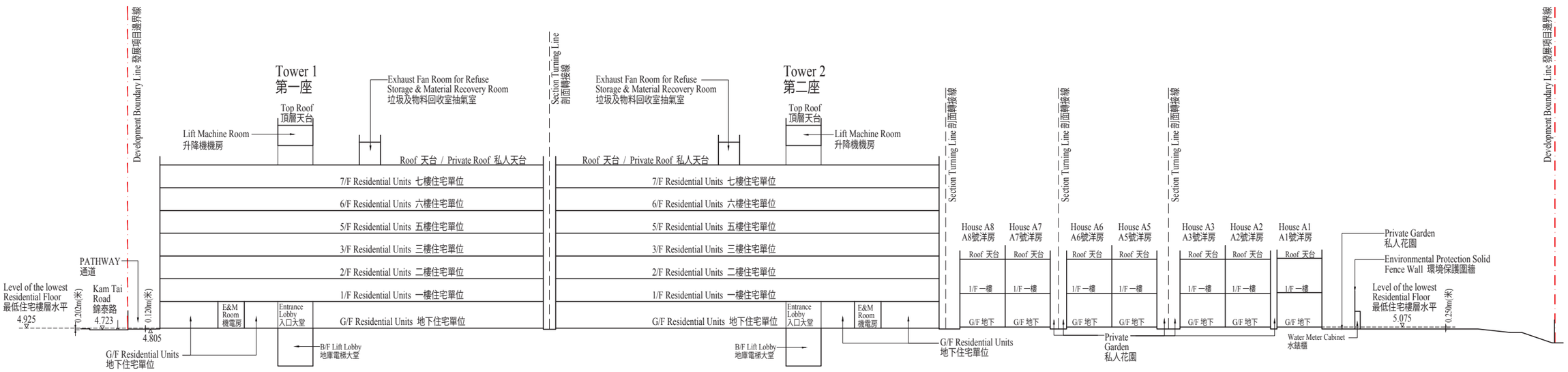

橫截面圖 A-A CROSS-SECTION PLAN A-A

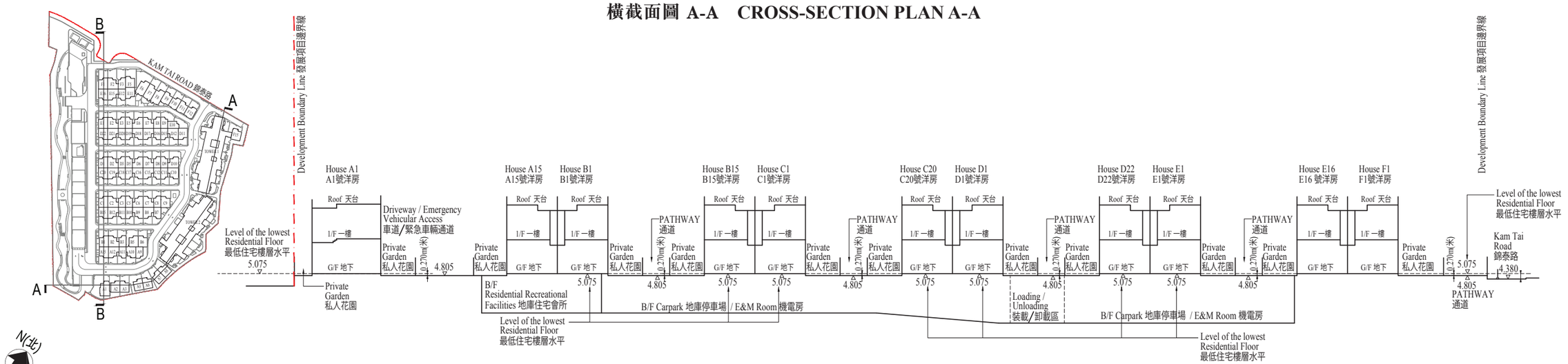

索引圖 KEY PLAN

橫截面圖 B-B CROSS-SECTION PLAN B-B

發展項目的邊界線
Boundary Line of the Development

虛線為最低住宅樓層水平
Dotted line denotes the lowest residential floor

香港主水平基準以上的高度（米）
Height in metres above Hong Kong Principal Datum (HKPD)

發展項目中的建築物的橫截面圖 Cross-section plan of building in the development

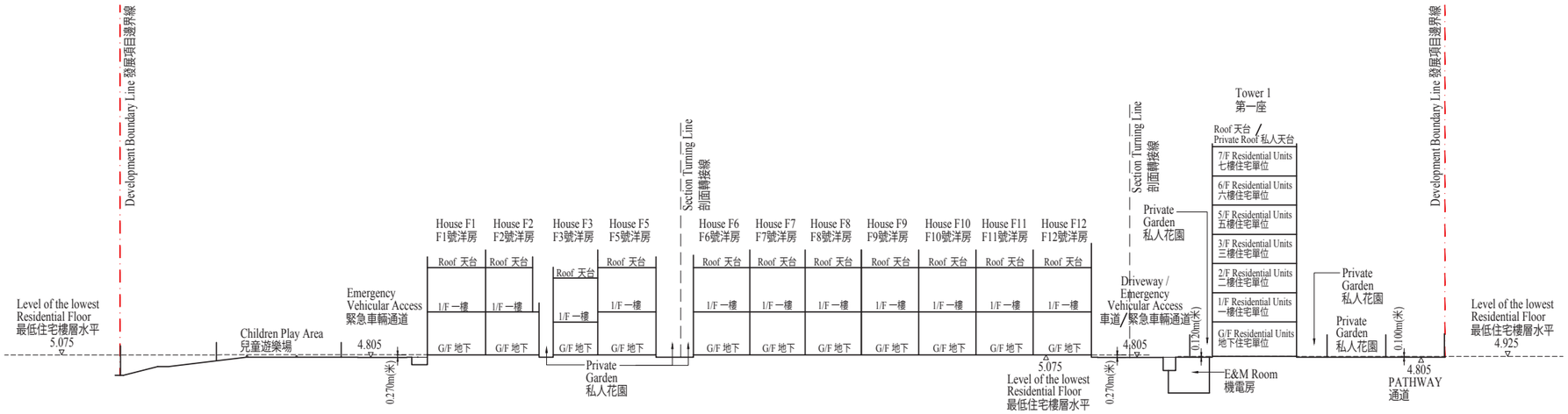

橫截面圖 C-C CROSS-SECTION PLAN C-C

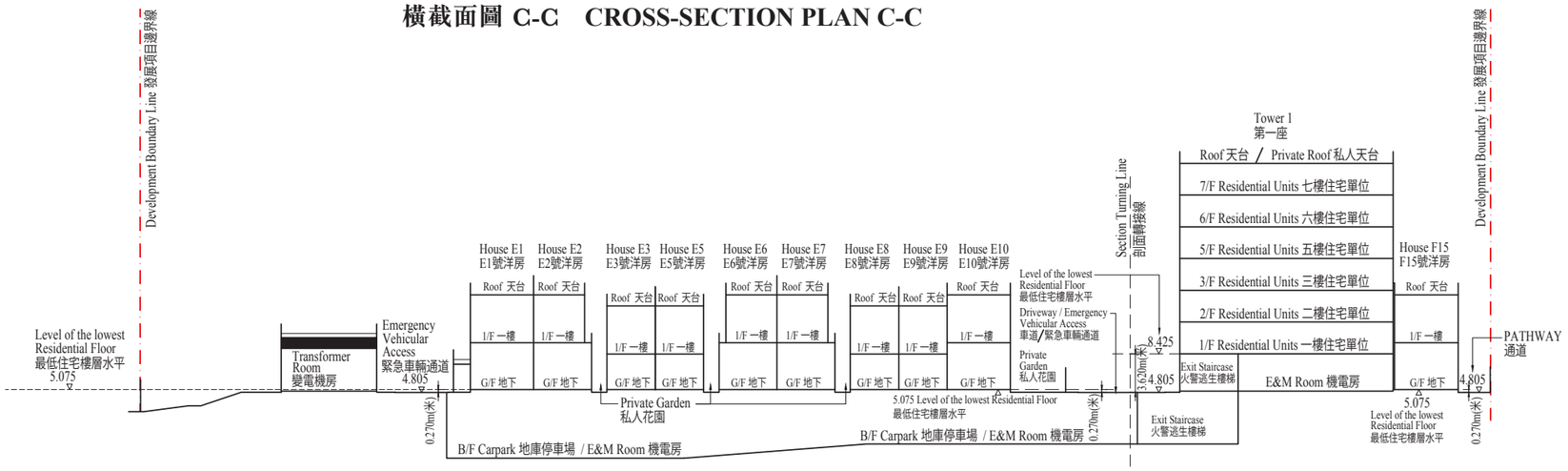

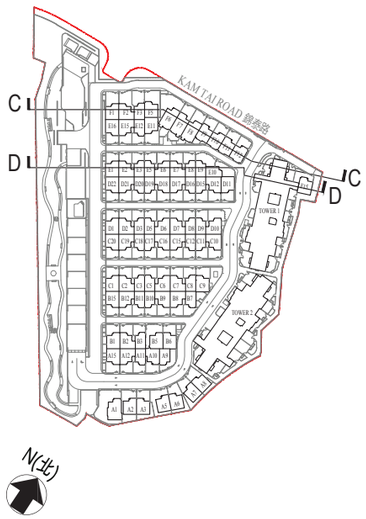

索引圖 KEY PLAN

發展項目的邊界線
Boundary Line of the Development

虛線為最低住宅樓層水平
Dotted line denotes the lowest residential floor

香港主水平基準以上的高度（米）
Height in metres above Hong Kong Principal Datum (HKPD)

橫截面圖 D-D CROSS-SECTION PLAN D-D

發展項目中的建築物的橫截面圖 Cross-section plan of building in the development

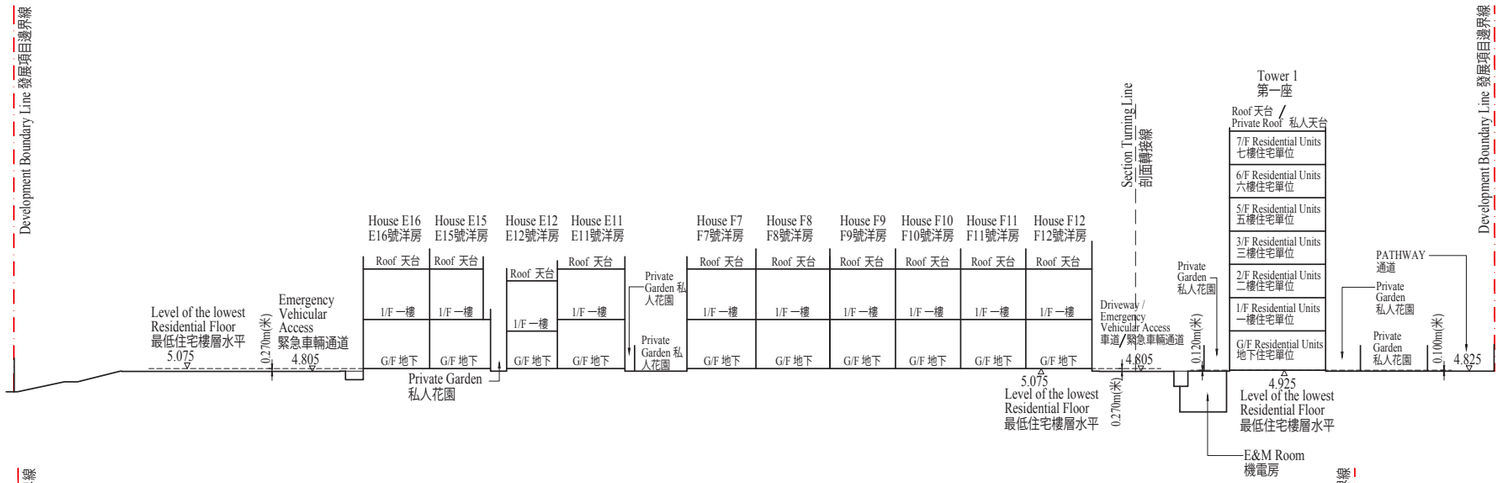

橫截面圖 E-E　CROSS-SECTION PLAN E-E

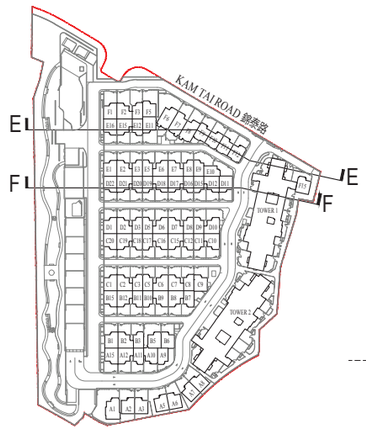

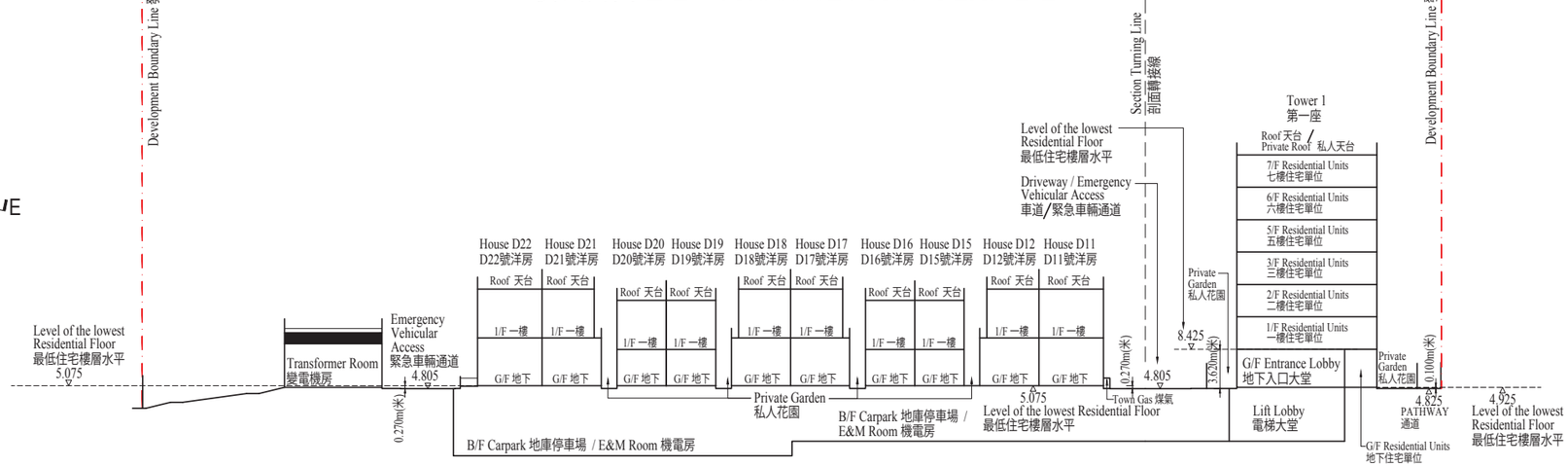

橫截面圖 F-F　CROSS-SECTION PLAN F-F

索引圖　KEY PLAN

發展項目的邊界線
Boundary Line of the Development

虛線為最低住宅樓層水平
Dotted line denotes the lowest residential floor

香港主水平基準以上的高度（米）
Height in metres above Hong Kong Principal Datum (HKPD)

發展項目中的建築物的橫截面圖 Cross-section plan of building in the development

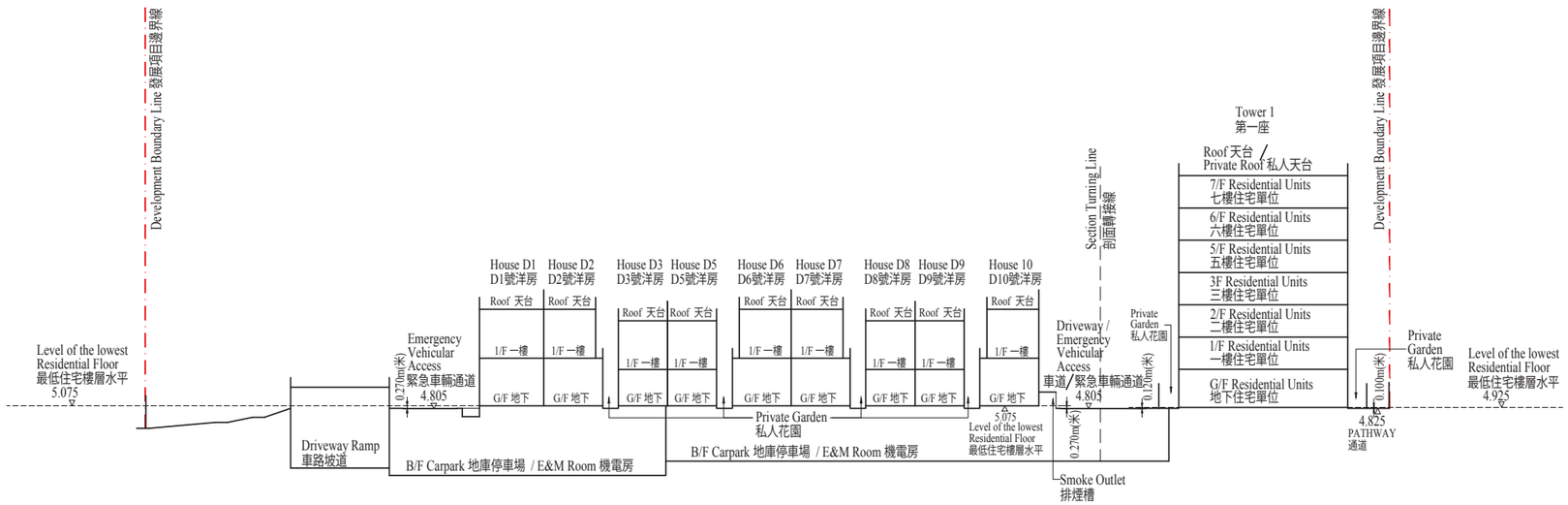

橫截面圖 G-G　CROSS-SECTION PLAN G-G

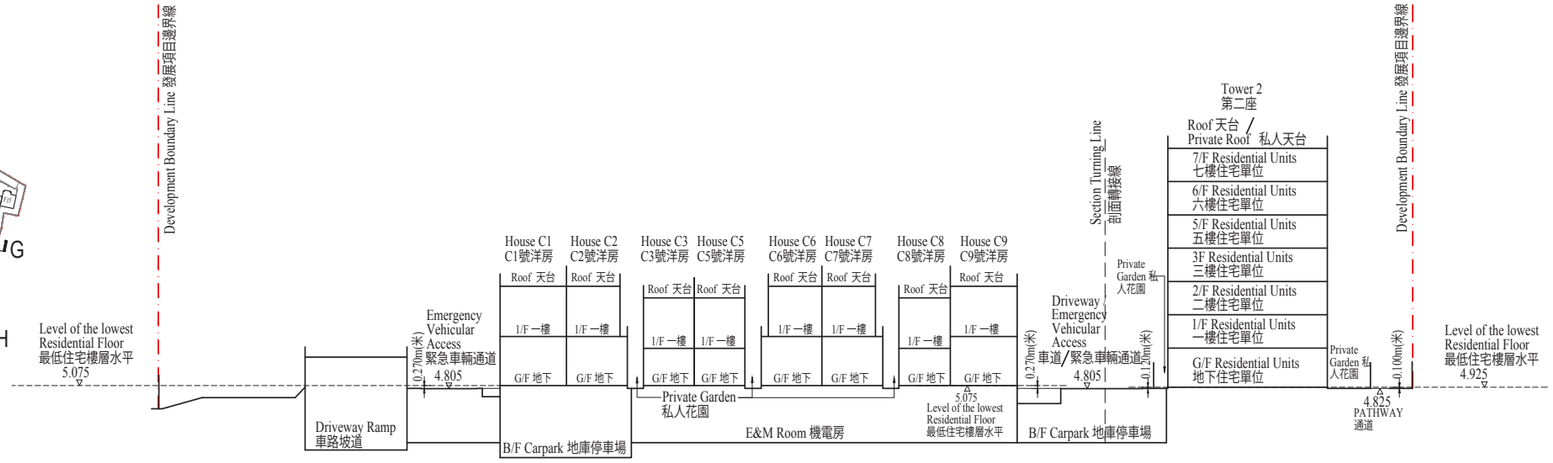

索引圖　KEY PLAN

橫截面圖 H-H　CROSS-SECTION PLAN H-H

發展項目的邊界線
Boundary Line of the Development

虛線為最低住宅樓層水平
Dotted line denotes the lowest residential floor

香港主水平基準以上的高度（米）
Height in metres above Hong Kong Principal Datum (HKPD)

發展項目中的建築物的橫截面圖 Cross-section plan of building in the development

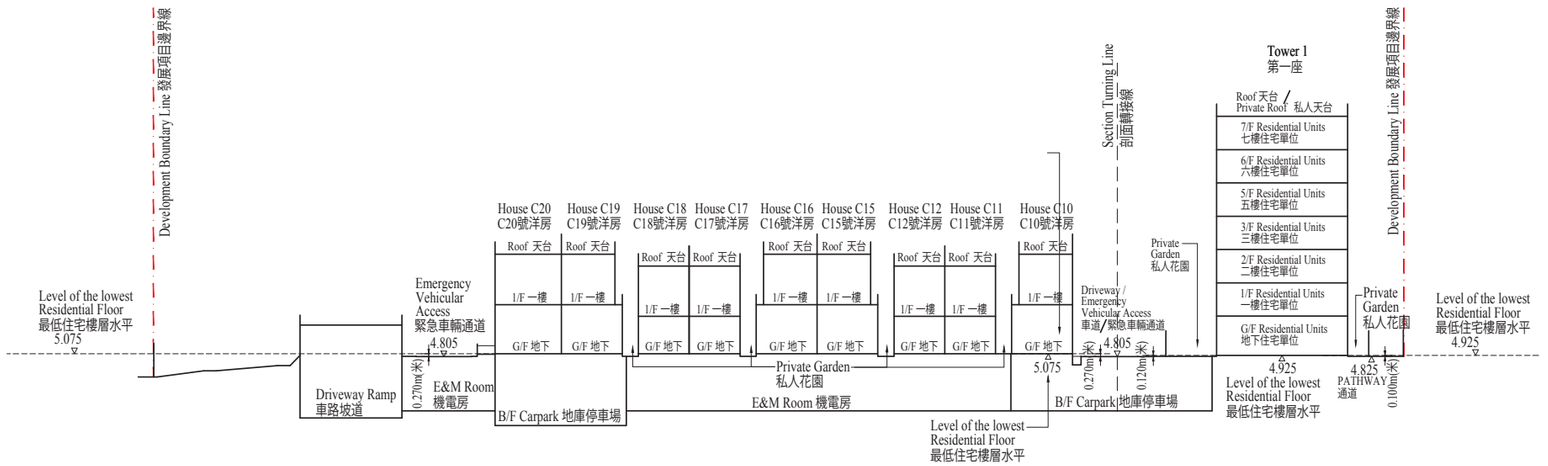

橫截面圖 J-J　CROSS-SECTION PLAN J-J

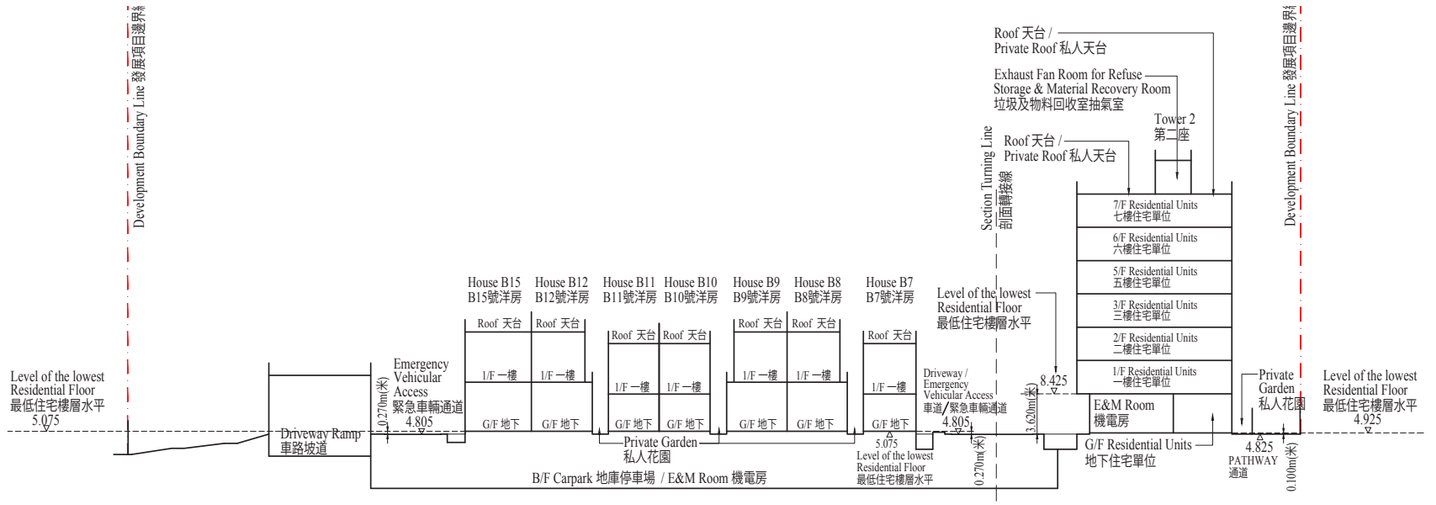

橫截面圖 K-K　CROSS-SECTION PLAN K-K

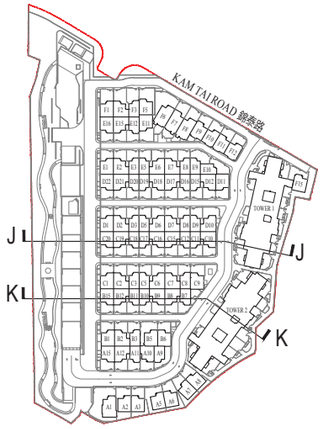

N(北)

索引圖　KEY PLAN

發展項目的邊界線
Boundary Line of the Development

虛線為最低住宅樓層水平
Dotted line denotes the lowest residential floor

香港主水平基準以上的高度（米）
Height in metres above Hong Kong Principal Datum (HKPD)

發展項目中的建築物的橫截面圖 Cross-section plan of building in the development

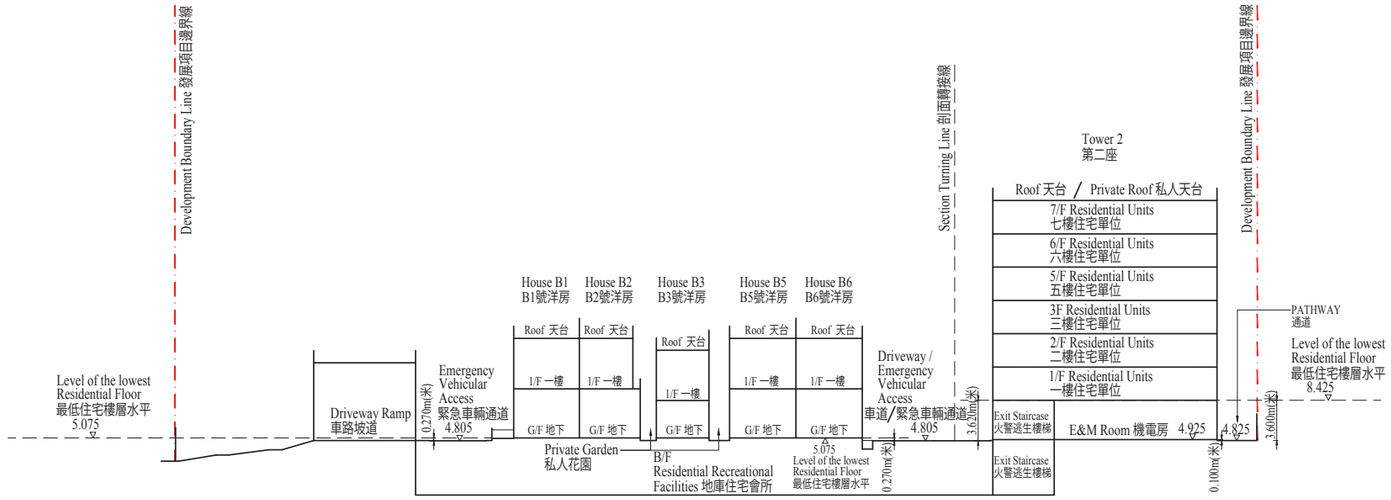

橫截面圖 L-L　CROSS-SECTION PLAN L-L

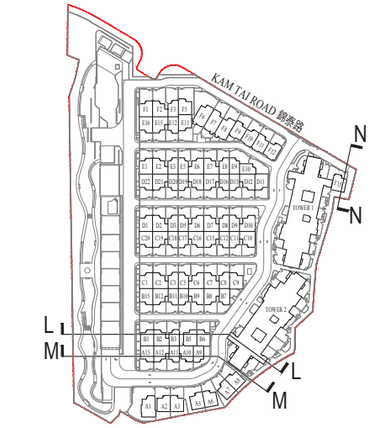

索引圖　KEY PLAN

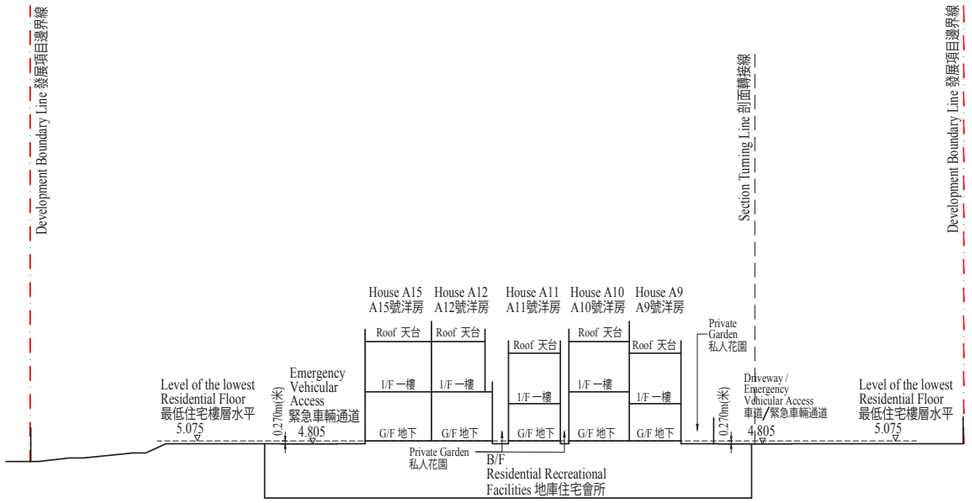

橫截面圖 M-M　CROSS-SECTION PLAN M-M

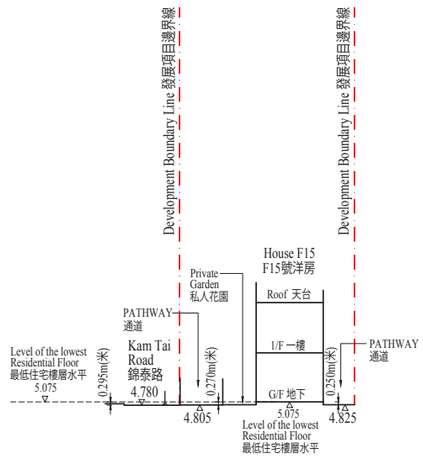

橫截面圖 N-N　CROSS-SECTION PLAN N-N

發展項目的邊界線
Boundary Line of the Development

虛線為最低住宅樓層水平
Dotted line denotes the lowest residential floor

香港主水平基準以上的高度（米）
Height in metres above Hong Kong Principal Datum (HKPD)