CROSS-SECTION PLAN OF BUILDING IN THE DEVELOPMENT
發展項目中的建築物的橫截面圖

Cross-section Plan 1
橫截面圖 1

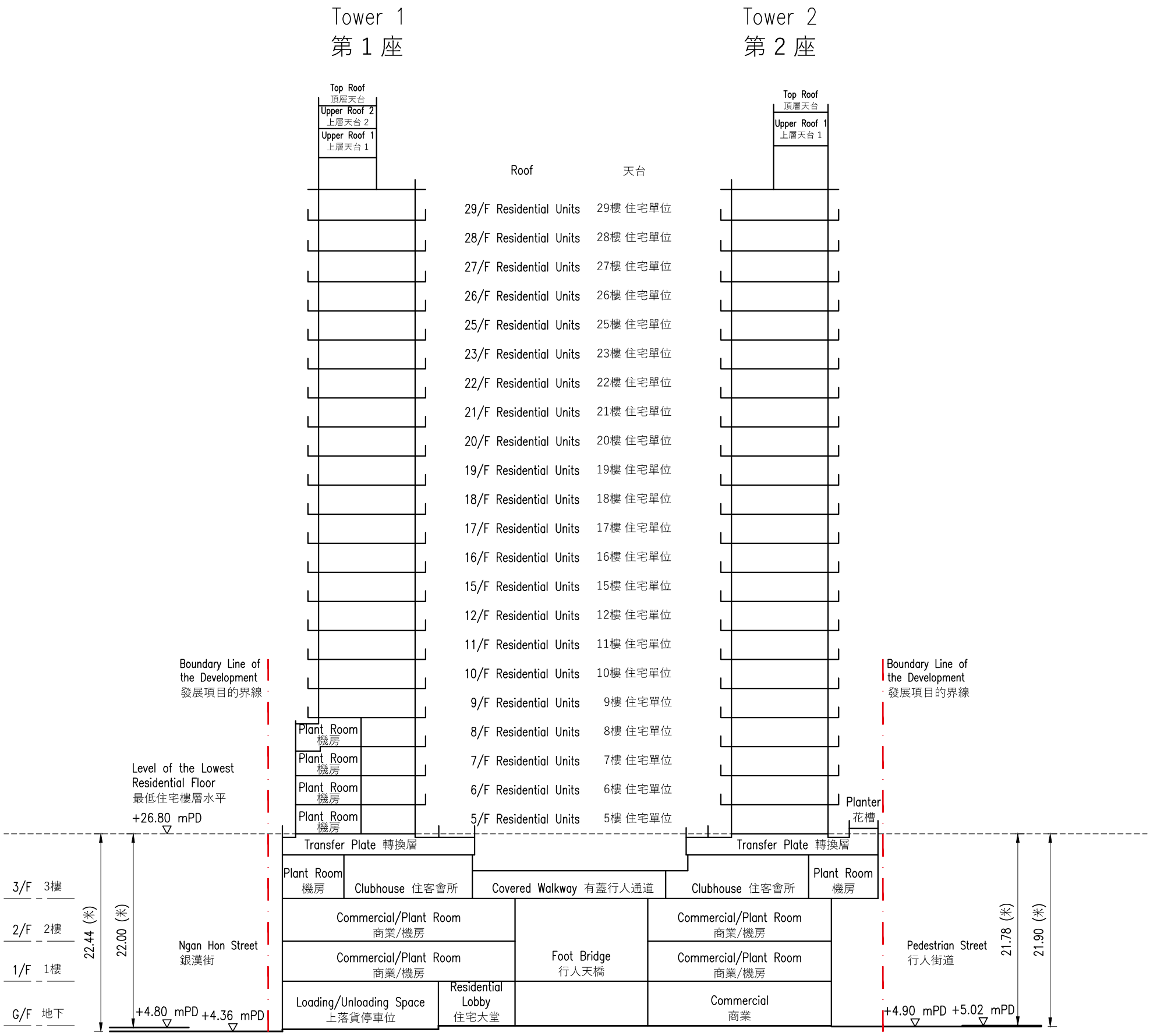

Key Plan 指示圖

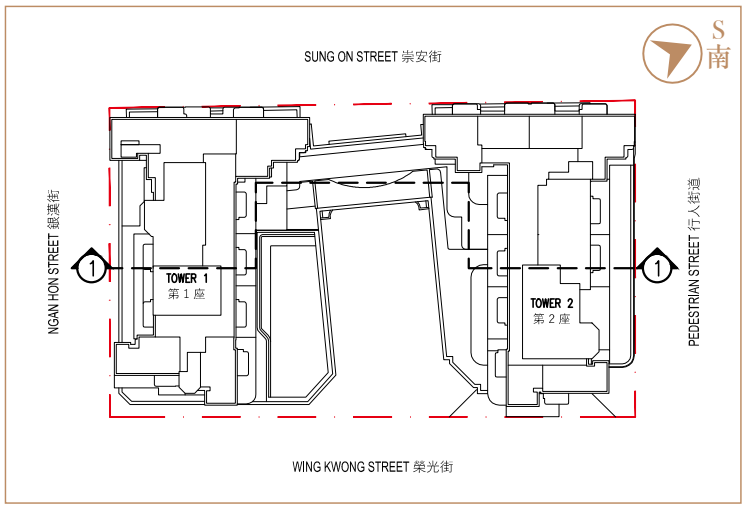

1. ----- Dotted line denotes the level of the lowest residential floor.
2. ▽ Denotes height (in metres) above Hong Kong Principal Datum
3. The part of Ngan Hon Street adjacent to Tower 1 is 4.36 metres to 4.80 metres above Hong Kong Principal Datum.
4. The part of Pedestrian Street adjacent to Tower 2 is 4.90 metres to 5.02 metres above Hong Kong Principal Datum.

1. ----- 虛線為最低住宅樓層水平。
2. ▽ 代表香港主水平基準以上高度(米)。
3. 毗鄰第1座的一段銀漢街為香港主水平基準以上4.36米至4.80米。
4. 毗鄰第2座的一段行人街道為香港主水平基準以上4.90米至5.02米。

CROSS-SECTION PLAN OF BUILDING IN THE DEVELOPMENT
發展項目中的建築物的橫截面圖

Cross-section Plan 2
橫截面圖 2

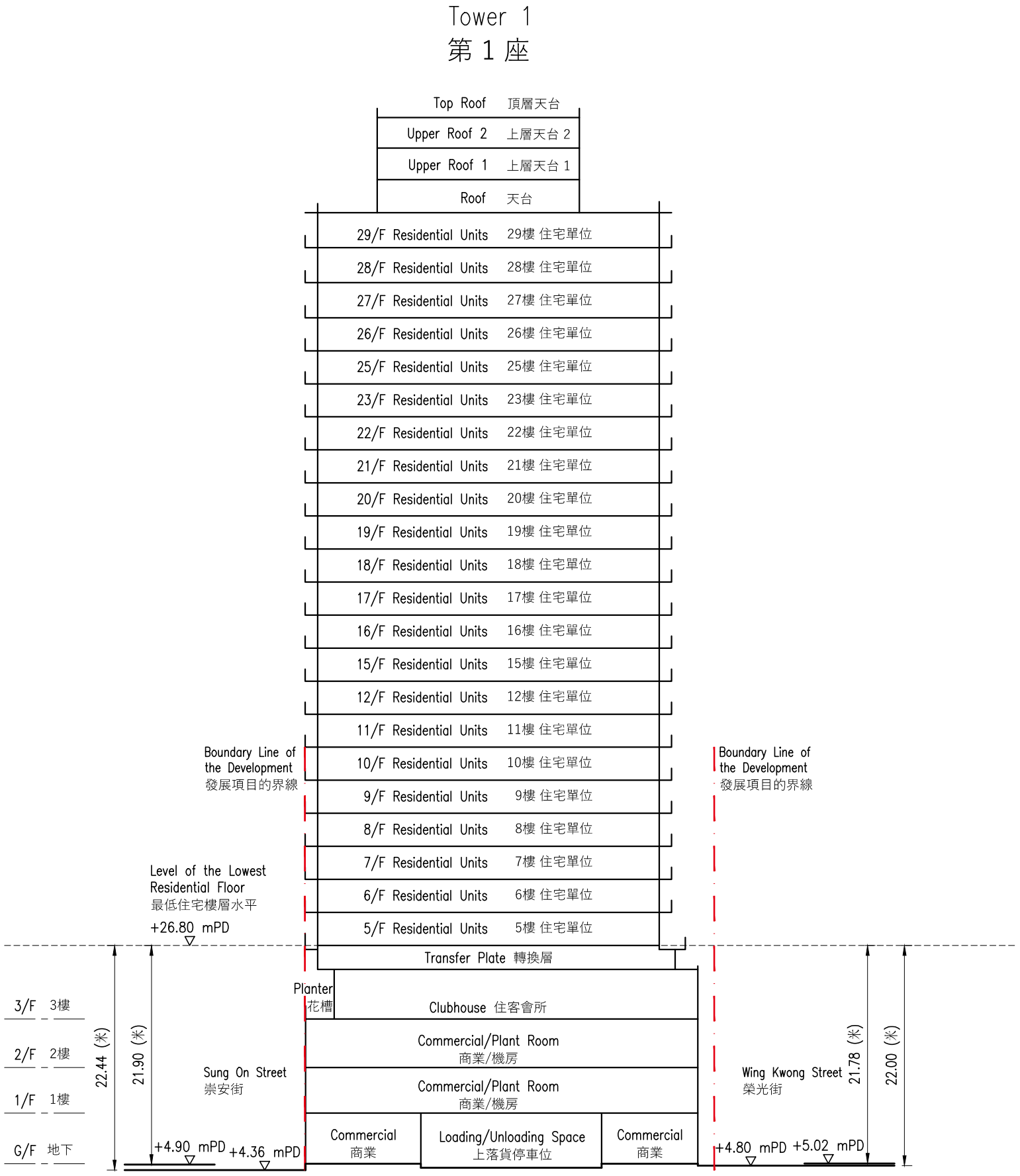

Key Plan 指示圖

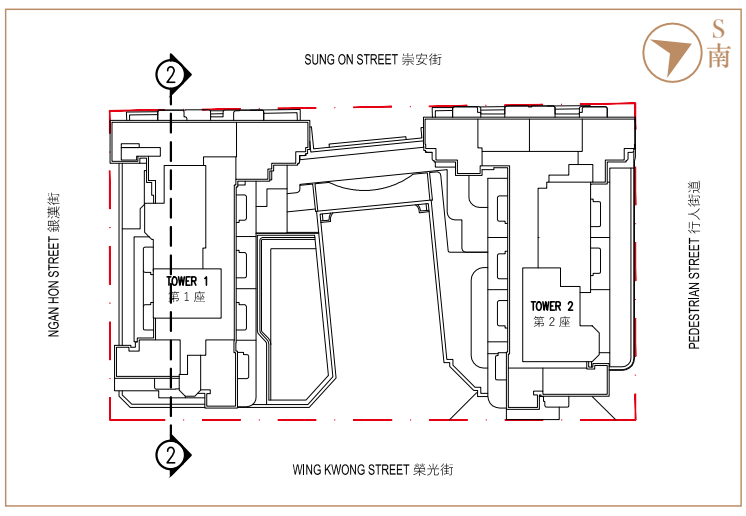

1. -----Dotted line denotes the level of the lowest residential floor.
2. ▽Denotes height (in metres) above Hong Kong Principal Datum
3. The part of Sung On Street adjacent to Tower 1 is 4.36 metres to 4.90 metres above Hong Kong Principal Datum.
4. The part of Wing Kwong Street adjacent to Tower 1 is 4.80 metres to 5.02 metres above Hong Kong Principal Datum.

1. -----虛線為最低住宅樓層水平。
2. ▽代表香港主水平基準以上高度(米)。
3. 毗鄰第1座的一段崇安街為香港主水平基準以上4.36米至4.90米。
4. 毗鄰第1座的一段榮光街為香港主水平基準以上4.80米至5.02米。

CROSS-SECTION PLAN OF BUILDING IN THE DEVELOPMENT
發展項目中的建築物的橫截面圖

Cross-section Plan 3
橫截面圖 3



Key Plan 指示圖

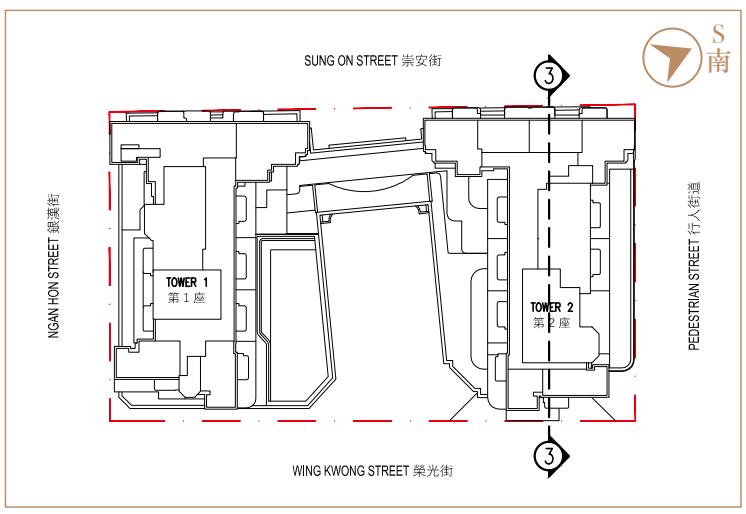

1. ----- Dotted line denotes the level of the lowest residential floor.
2. ▽ Denotes height (in metres) above Hong Kong Principal Datum
3. The part of Sung On Street adjacent to Tower 2 is 4.36 metres to 4.90 metres above Hong Kong Principal Datum.
4. The part of Wing Kwong Street adjacent to Tower 2 is 4.80 metres to 5.02 metres above Hong Kong Principal Datum.

1. ----- 虛線為最低住宅樓層水平。
2. ▽ 代表香港主水平基準以上高度(米)。
3. 毗鄰第2座的一段崇安街為香港主水平基準以上4.36米至4.90米。
4. 毗鄰第2座的一段榮光街為香港主水平基準以上4.80米至5.02米。