

# Cross-section plan of building in the development

## 發展項目中的建築物的橫截面圖

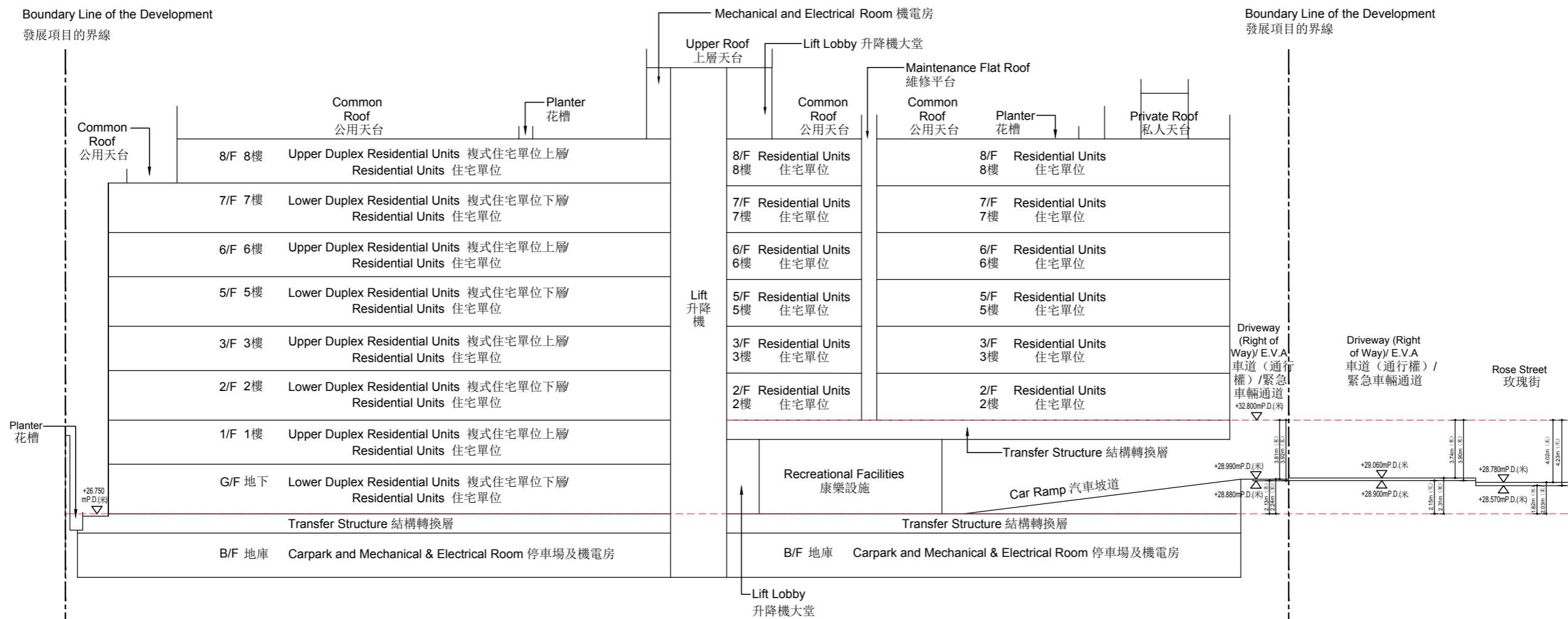
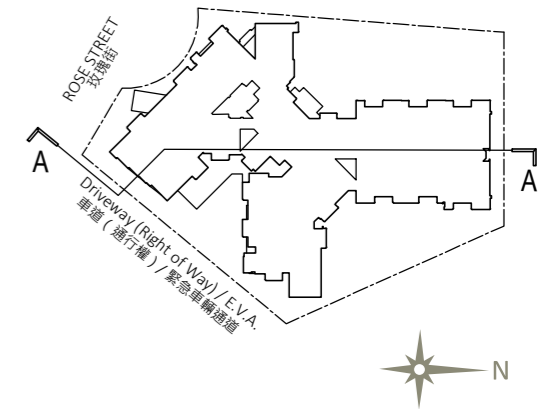
### Cross-Section A-A

#### 橫截面圖 A-A

- Dotted line denotes the level of the lowest residential floor  
虛線為最低住宅樓層水平
- ▽ Denotes height (in metres) above the Hong Kong principal Datum  
代表香港主水平基準以上的高度(米)
- E.V.A. Emergency Vehicular Access  
緊急車輛通道

Remark : This cross-section plan is not drawn to scale.  
備註:此橫截面圖並非按照比例繪畫。

### KEY PLAN 索引圖



The part of Driveway (Right of Way)/ Emergency Vehicular Access adjacent to the building is 28.880 to 28.990 metres above the Hong Kong Principal Datum.  
毗連建築物的一段車道(通行權)/緊急車輛通道為香港主水平基準以上28.880至28.990米。

The part of Driveway (Right of Way)/ Emergency Vehicular Access adjacent to the building is 28.900 to 29.060 metres above the Hong Kong Principal Datum.  
毗連建築物的一段車道(通行權)/緊急車輛通道為香港主水平基準以上28.900至29.060米。

The part of Rose Street adjacent to the building is 28.570 to 28.780 metres above the Hong Kong Principal Datum.  
毗連建築物的一段玫瑰街為香港主水平基準以上28.570至28.780米。

# Cross-section plan of building in the development

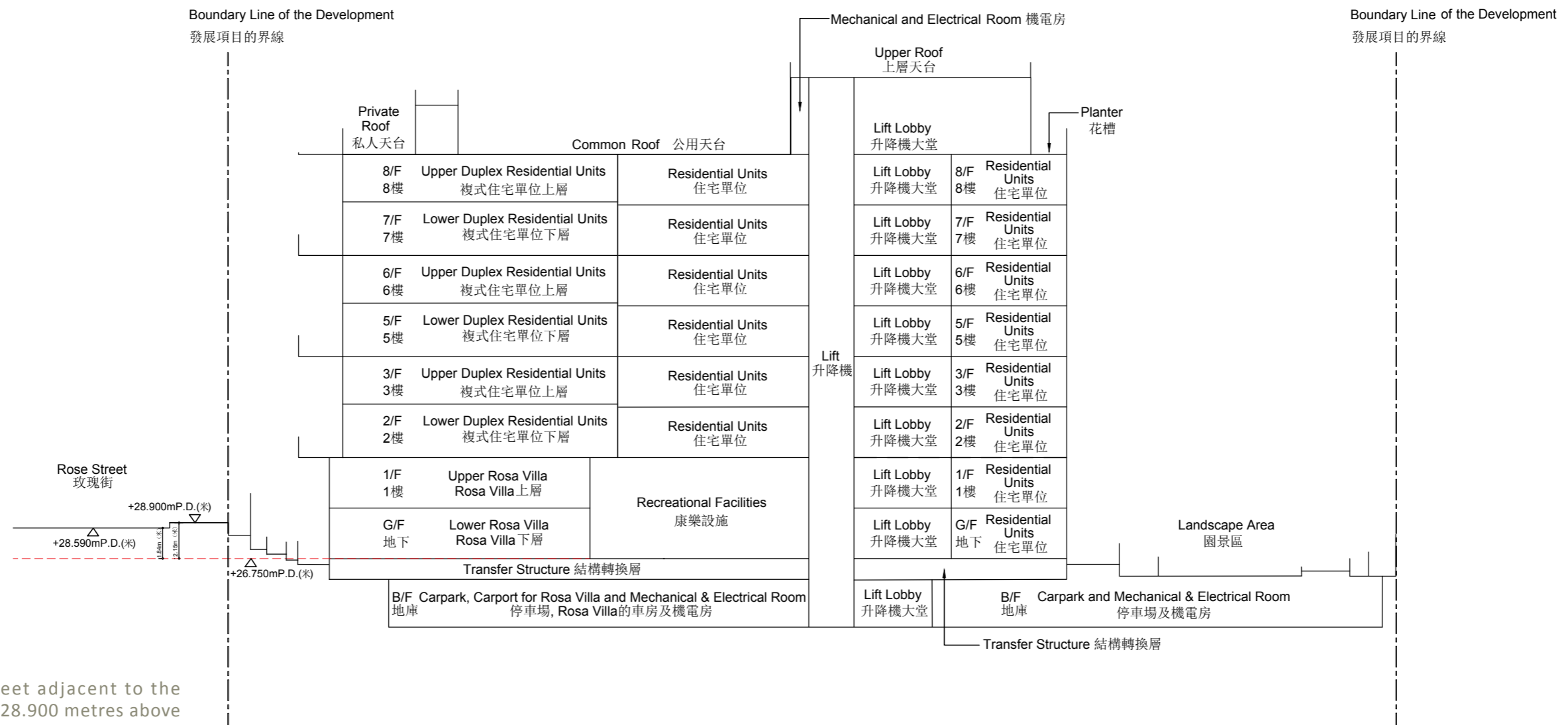
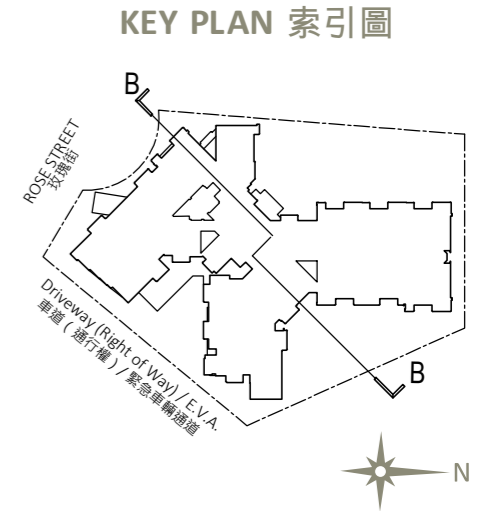
## 發展項目中的建築物的橫截面圖

### Cross-Section B-B

#### 橫截面圖 B-B

- Dotted line denotes the level of the lowest residential floor  
虛線為最低住宅樓層水平
- ▽ Denotes height (in metres) above the Hong Kong principal Datum  
代表香港主水平基準以上的高度(米)

Remark : This cross-section plan is not drawn to scale.  
備註:此橫截面圖並非按照比例繪畫。



The part of Rose Steet adjacent to the building is 28.590 to 28.900 metres above the Hong Kong Principal Datum.

毗連建築物的一段玫瑰街為香港主水平基準以上28.590至28.900米。

# Cross-section plan of building in the development

## 發展項目中的建築物的橫截面圖

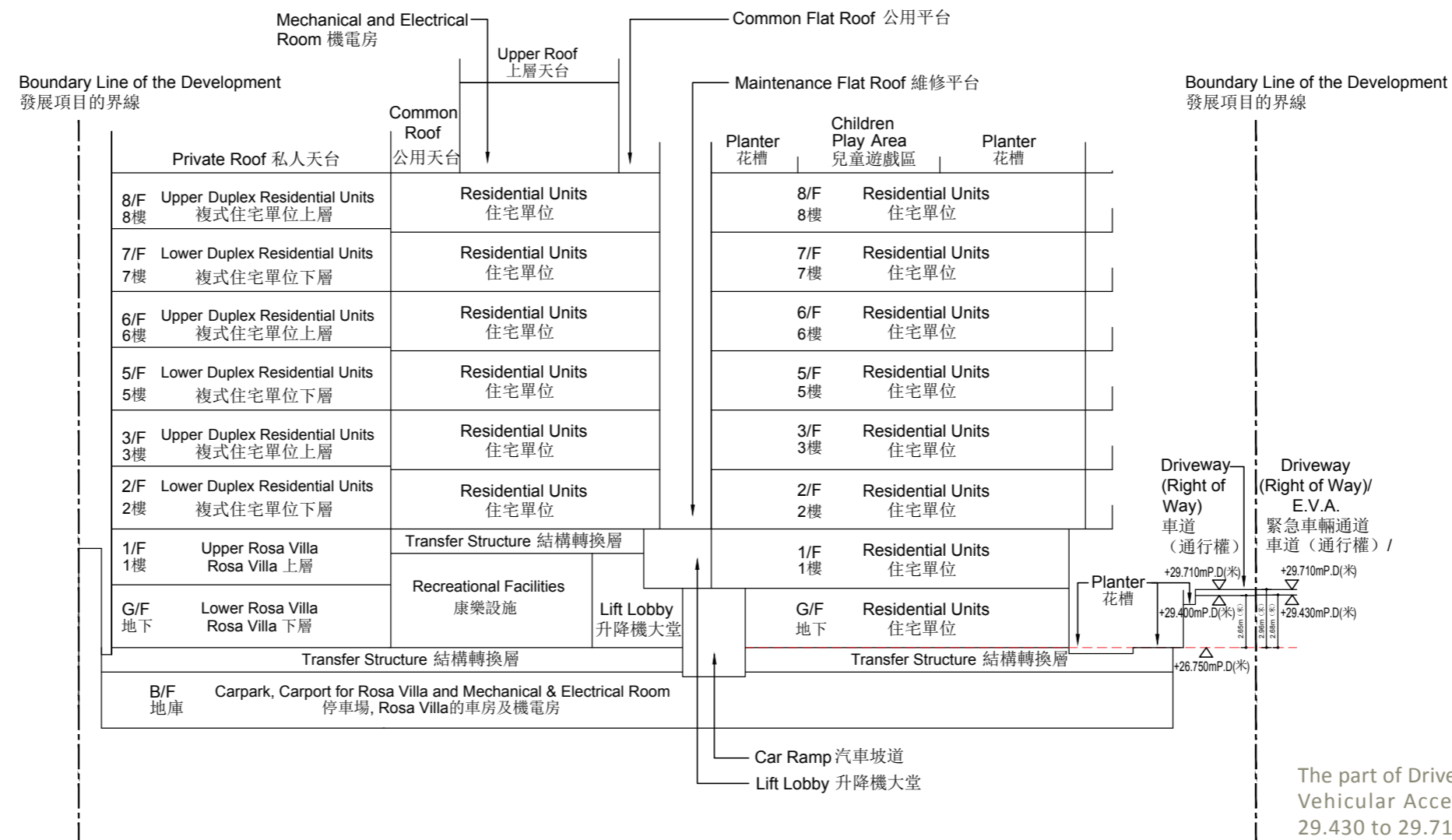
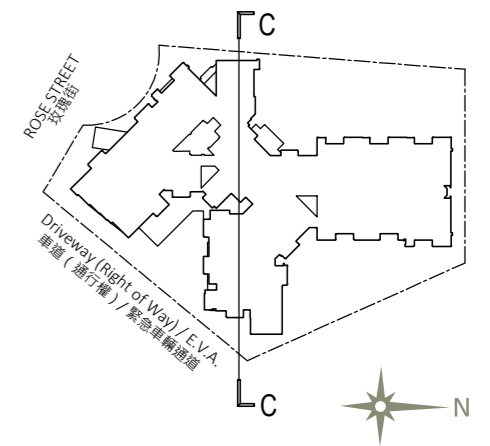
### Cross-Section C-C

#### 橫截面圖 C-C

- Dotted line denotes the level of the lowest residential floor  
虛線為最低住宅樓層水平
- ▽ Denotes height (in metres) above the Hong Kong principal Datum  
代表香港主水平基準以上的高度(米)
- E.V.A. Emergency Vehicular Access  
緊急車輛通道

Remark : This cross-section plan is not drawn to scale.  
備註:此橫截面圖並非按照比例繪畫。

### KEY PLAN 索引圖



The part of Driveway (Right of Way) adjacent to the building is 29.400 to 29.710 metres above the Hong Kong Principal Datum.

毗連建築物的一段車道(通行權)為香港主水平基準以上29.400至29.710米。

The part of Driveway (Right of Way) / Emergency Vehicular Access adjacent to the building is 29.430 to 29.710 metres above the Hong Kong Principal Datum.

毗連建築物的一段車道(通行權)/緊急車輛通道為香港主水平基準以上29.430至29.710米。