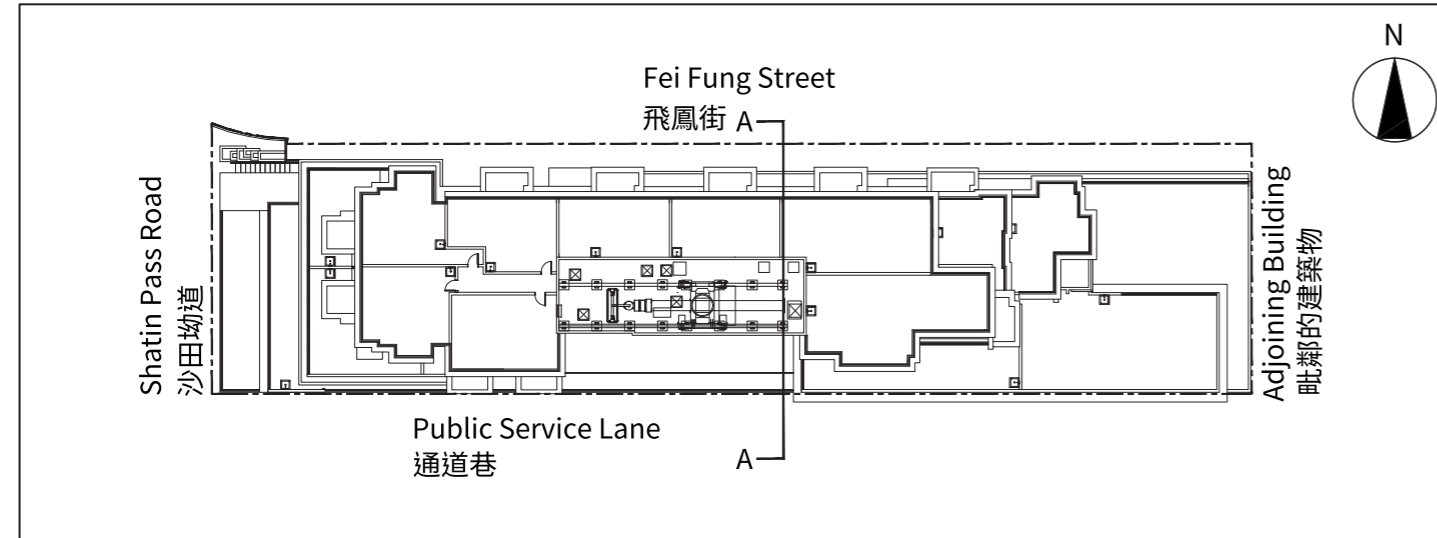


CROSS-SECTION PLAN OF BUILDING IN THE DEVELOPMENT 發展項目中的建築物的橫截面圖

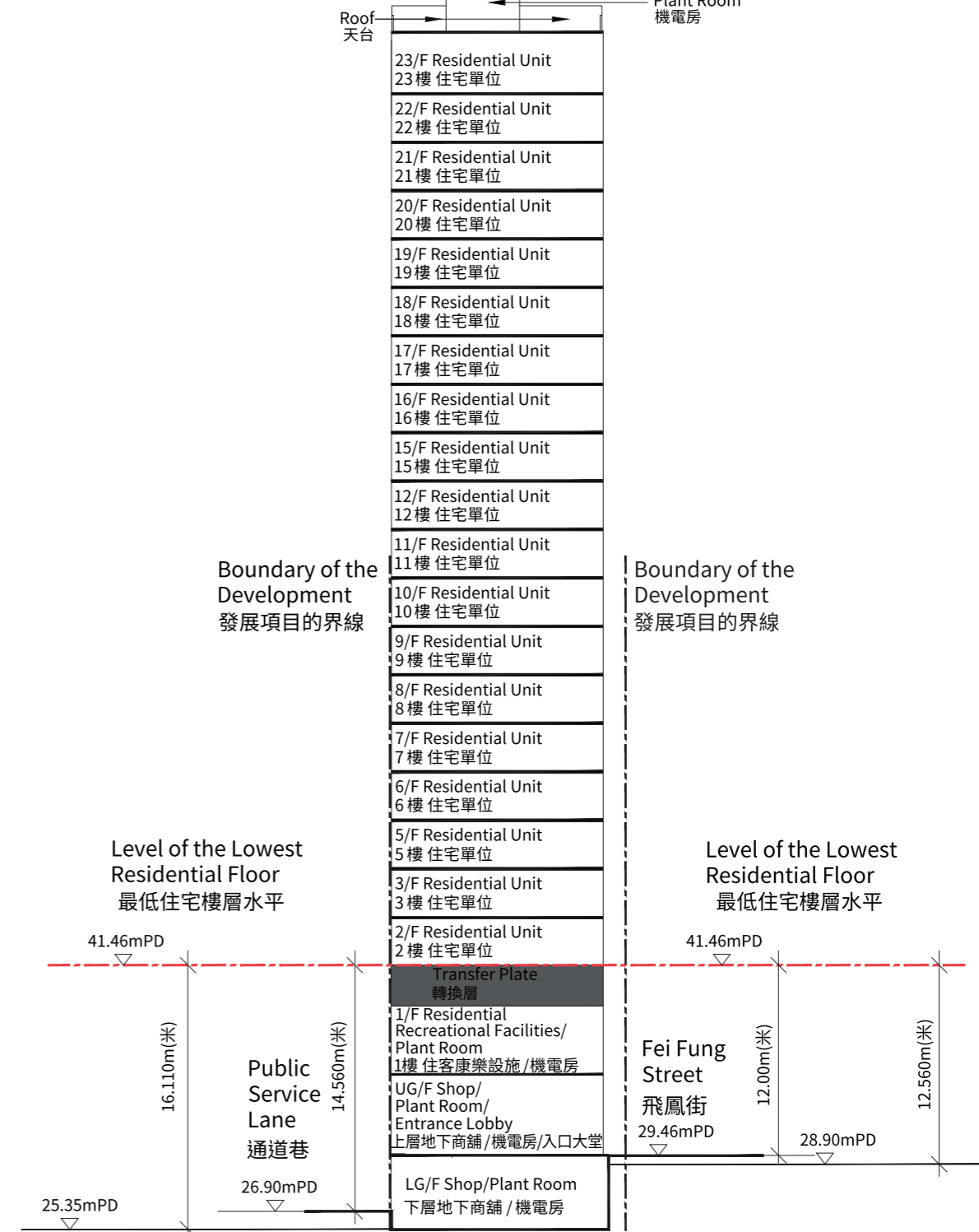
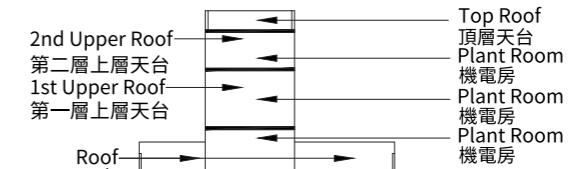
Cross-section Plan A-A 橫截面圖 A-A

Key Plan 指示圖



Legend 圖例

- Boundary of the Development
發展項目的界線
- Red dotted line denotes the level of the lowest residential floor
紅色虛線為最低住宅樓層水平



1. The part of Fei Fung Street adjacent to the building is 28.90 metres to 29.46 metres above the Hong Kong Principal Datum.
2. The part of Public Service Lane adjacent to the building is 25.35 metres to 26.90 metres above the Hong Kong Principal Datum.
3. ▽ denotes height (in metres) above the Hong Kong Principal Datum (mPD).

1. 毗鄰建築物的一段飛鳳街為香港主水平基準以上28.90米至29.46米。
2. 毗鄰建築物的一段通道巷為香港主水平基準以上25.35米至26.90米。
3. ▽ 為香港主水平基準以上高度(米)。

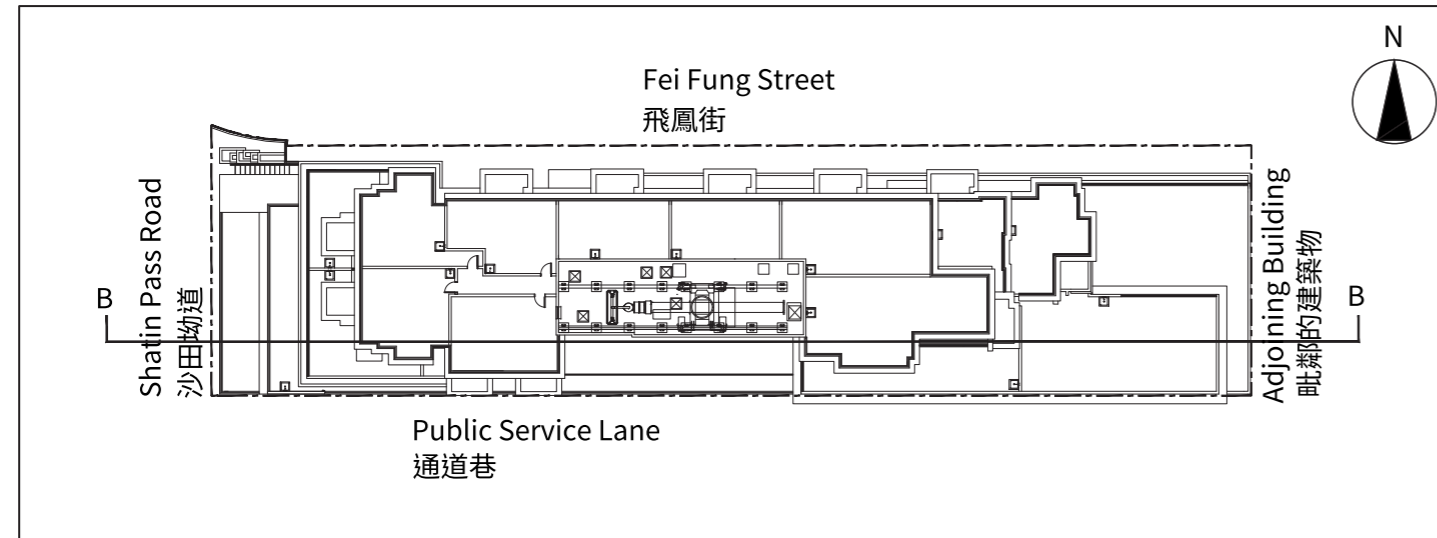
CROSS-SECTION PLAN OF BUILDING IN THE DEVELOPMENT

發展項目中的建築物的橫截面圖

Cross-section Plan B-B

橫截面圖 B-B

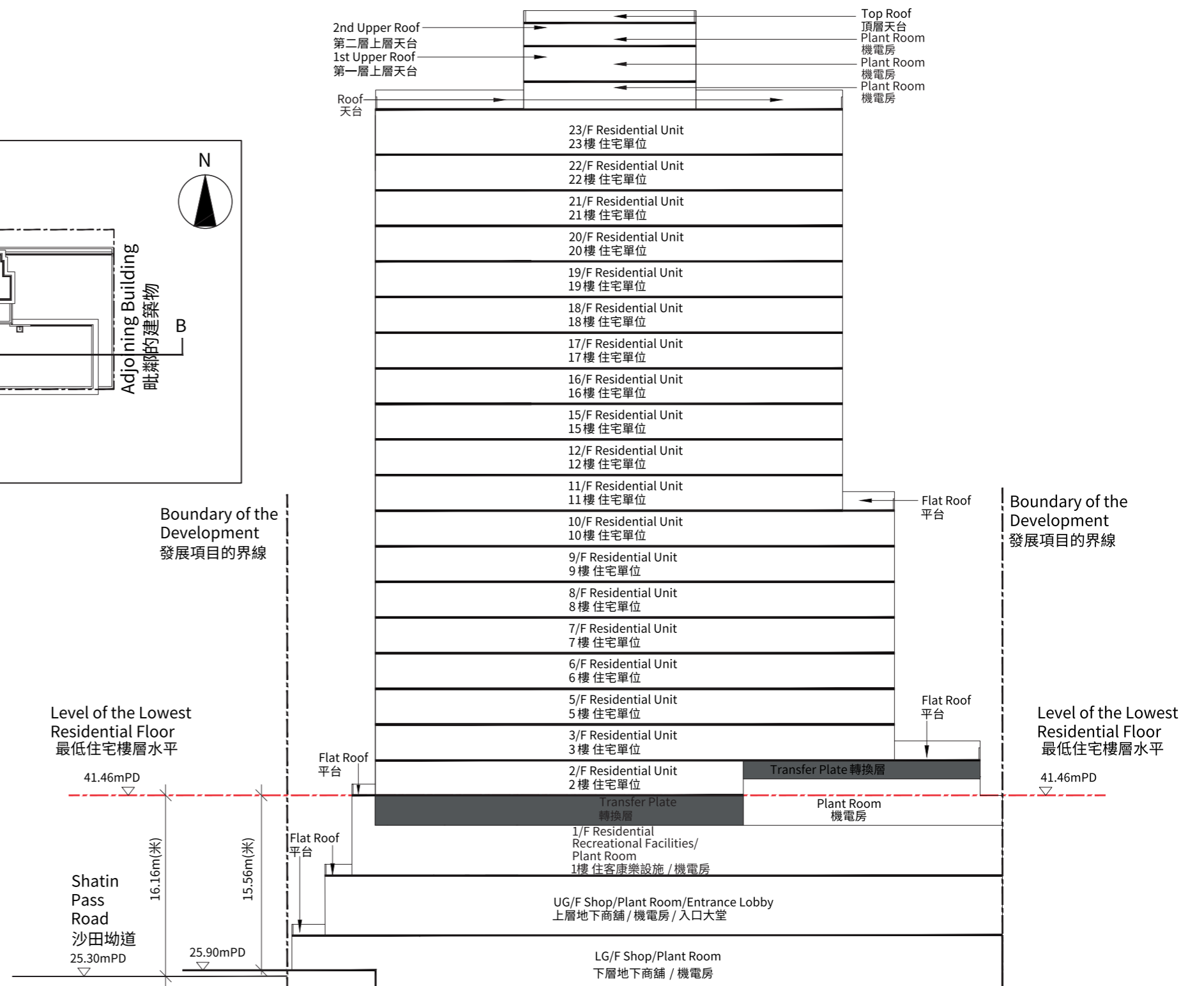
Key Plan 指示圖



Legend 圖例

----- Boundary of the Development
發展項目的界線

----- Red dotted line denotes the level of the lowest residential floor
紅色虛線為最低住宅樓層水平



1. The part of Shatin Pass Road adjacent to the building is 25.30 metres to 25.90 metres above the Hong Kong Principal Datum.

2. ▽ denotes height (in metres) above the Hong Kong Principal Datum (mPD).

1. 毗鄰建築物的一段沙田坳道為香港主水平基準以上25.30米至25.90米。

2. ▽ 為香港主水平基準以上高度(米)。