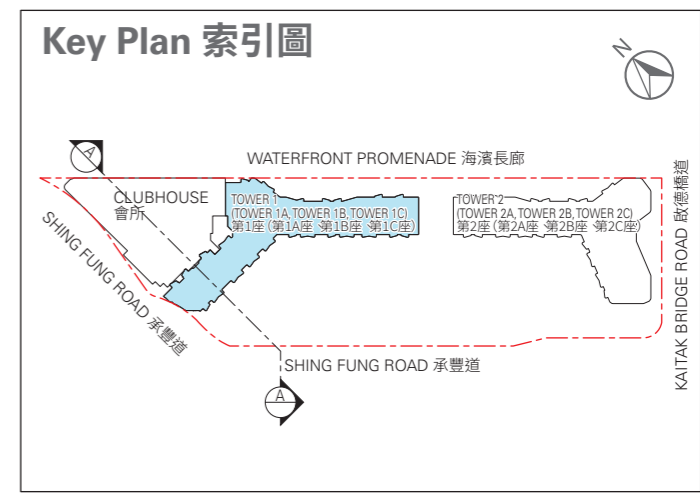
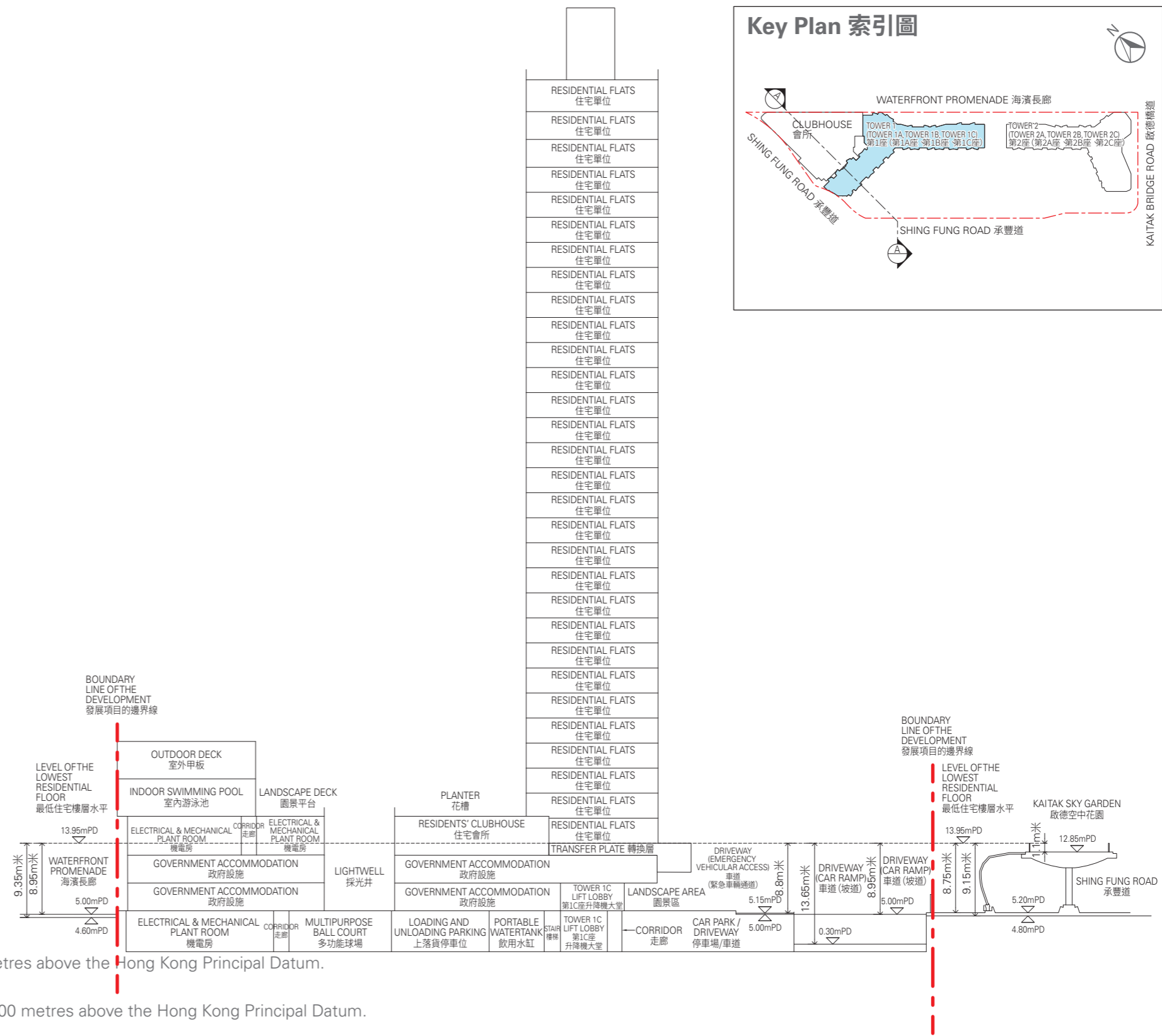


# 19 CROSS-SECTION PLAN OF BUILDING IN THE PHASE 期數中的建築物的橫截面圖

## Cross-section Plan A-A 橫截面圖A-A

TOP ROOF 頂層天台
UPPER ROOF 上層天台
ROOF 天台
35/F 35樓
33/F 33樓
32/F 32樓
31/F 31樓
30/F 30樓
29/F 29樓
28/F 28樓
27/F 27樓
26/F 26樓
25/F 25樓
23/F 23樓
22/F 22樓
21/F 21樓
20/F 20樓
19/F 19樓
18/F 18樓
17/F 17樓
16/F 16樓
15/F 15樓
12/F 12樓
11/F 11樓
10/F 10樓
9/F 9樓
8/F 8樓
7/F 7樓
6/F 6樓
5/F 5樓
3/F 3樓
2/F 2樓
1/F 1樓
TRANSFER PLATE 轉換層
G/F 地下
BASEMENT 地庫



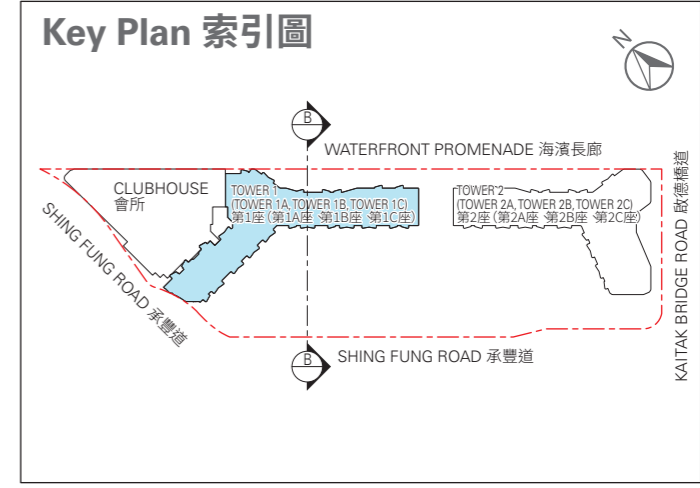
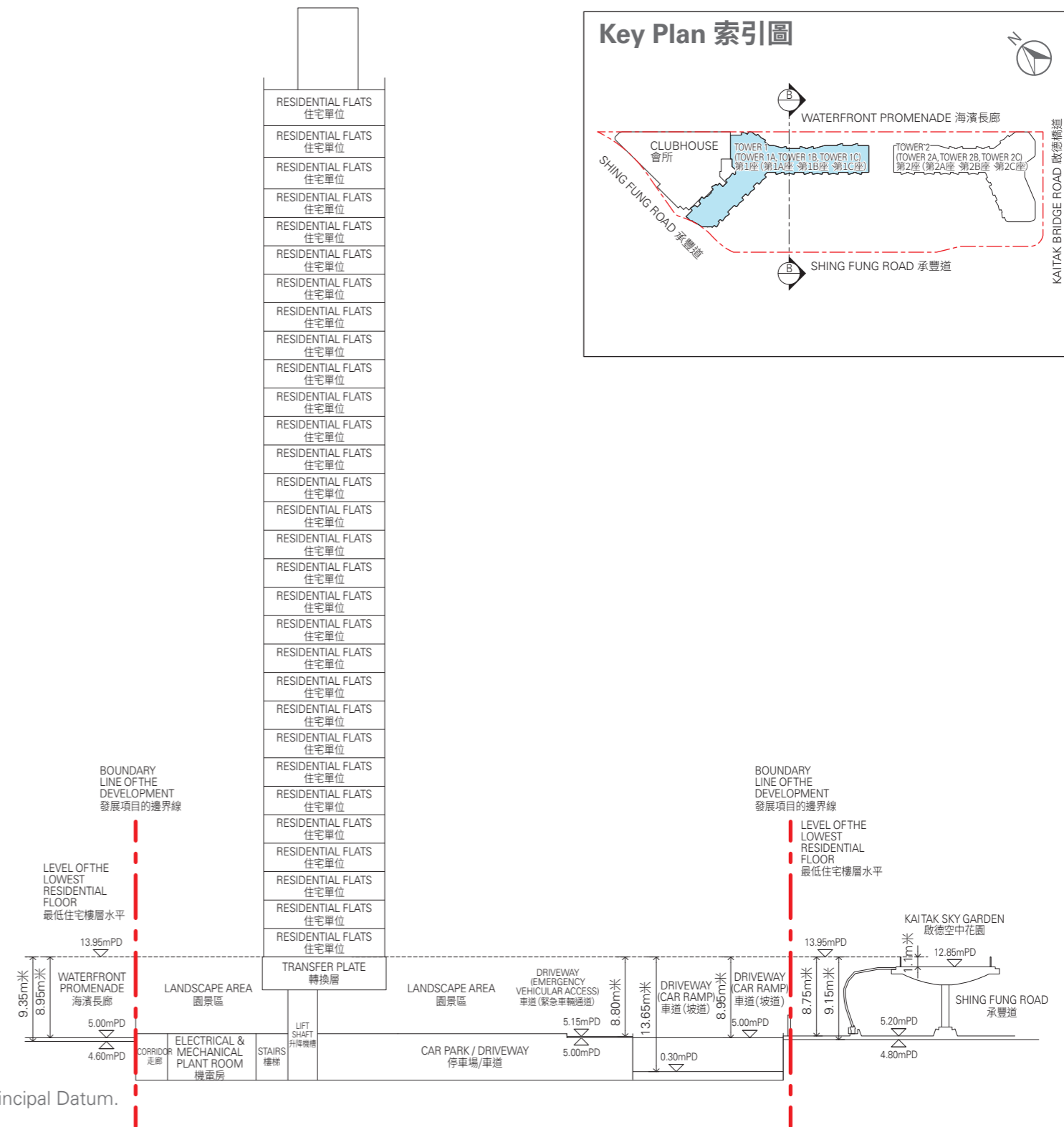
- Dotted line denotes the lowest residential floor. 虛線為最低住宅樓層水平。
- The part of Shing Fung Road adjacent to the building is 4.80 metres to 5.20 metres above the Hong Kong Principal Datum. 毗連建築物的一段承豐道為香港主水平基準以上4.80米至5.20米。
- The part of Waterfront Promenade adjacent to the building is 4.60 metres to 5.00 metres above the Hong Kong Principal Datum. 毗連建築物的一段海濱長廊為香港主水平基準以上4.60米至5.00米。
- The part of Kai Tak Sky Garden at Shing Fung Road adjacent to the building is 12.85 metres above the Hong Kong Principal Datum. 毗連建築物的一段位於承豐道的啟德空中花園為香港主水平基準以上12.85米。
- The part of driveway (emergency vehicular access) adjacent to the building is 5.00 metres to 5.15 metres above the Hong Kong Principal Datum. 毗連建築物的一段車道(緊急車輛通道)為香港主水平基準以上5.00米至5.15米。
- The part of driveway (car ramp) adjacent to the building is 0.30 metres to 5.00 metres above the Hong Kong Principal Datum. 毗連建築物的一段車道(坡道)為香港主水平基準以上0.30米至5.00米。

▽ height in metres above the Hong Kong Principal Datum (HKPD) 香港主水平基準以上高度(米)

# CROSS-SECTION PLAN OF BUILDING IN THE PHASE 19 期數中的建築物的橫截面圖

## Cross-section Plan B-B 橫截面圖B-B

TOP ROOF 頂層天台
UPPER ROOF 上層天台
ROOF 天台
35/F 35樓
33/F 33樓
32/F 32樓
31/F 31樓
30/F 30樓
29/F 29樓
28/F 28樓
27/F 27樓
26/F 26樓
25/F 25樓
23/F 23樓
22/F 22樓
21/F 21樓
20/F 20樓
19/F 19樓
18/F 18樓
17/F 17樓
16/F 16樓
15/F 15樓
12/F 12樓
11/F 11樓
10/F 10樓
9/F 9樓
8/F 8樓
7/F 7樓
6/F 6樓
5/F 5樓
3/F 3樓
2/F 2樓
1/F 1樓
TRANSFER PLATE 轉換層
G/F 地下
BASEMENT 地庫



- Dotted line denotes the lowest residential floor.  
- 虛線為最低住宅樓層水平。

- The part of Shing Fung Road adjacent to the building is 4.80 metres to 5.20 metres above the Hong Kong Principal Datum.  
- 毗連建築物的一段承豐道為香港主水平基準以上4.80米至5.20米。

- The part of Kai Tak Sky Garden at Shing Fung Road adjacent to the building is 12.85 metres above the Hong Kong Principal Datum.  
- 毗連建築物的一段位於承豐道的啟德空中花園為香港主水平基準以上12.85米。

- The part of Waterfront Promenade adjacent to the building is 4.60 metres to 5.00 metres above the Hong Kong Principal Datum.  
- 毗連建築物的一段海濱長廊為香港主水平基準以上4.60米至5.00米。

- The part of driveway (emergency vehicular access) adjacent to the building is 5.00 metres to 5.15 metres above the Hong Kong Principal Datum.  
- 毗連建築物的一段車道(緊急車輛通道)為香港主水平基準以上5.00米至5.15米。

- The part of driveway (car ramp) adjacent to the building is 0.30 metres to 5.00 metres above the Hong Kong Principal Datum.  
- 毗連建築物的一段車道(坡道)為香港主水平基準以上0.30米至5.00米。

▽ height in metres above the Hong Kong Principal Datum (HKPD)  
香港主水平基準以上高度(米)

