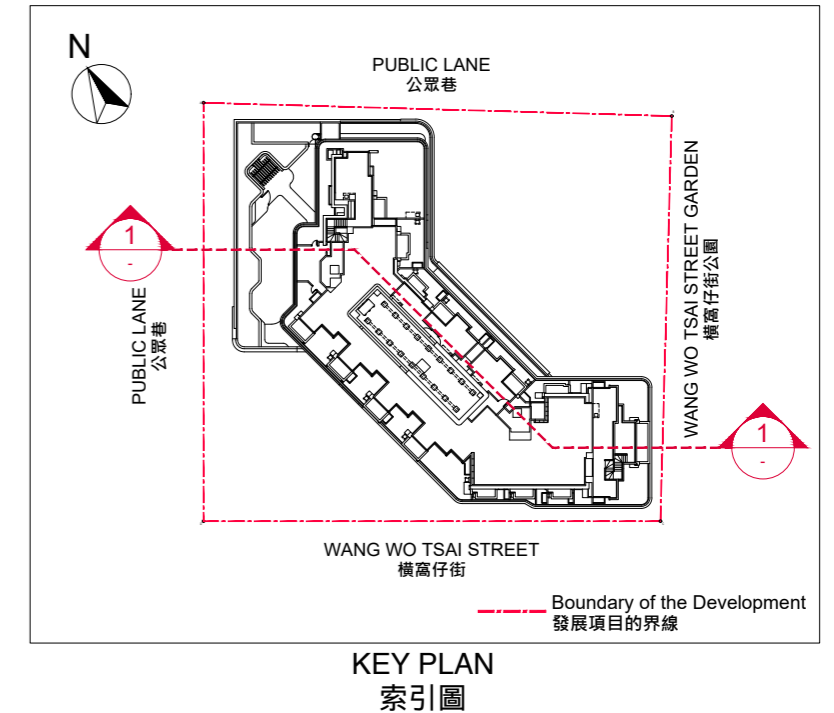



# CROSS-SECTION PLAN OF BUILDING IN THE DEVELOPMENT 發展項目中的建築物的橫截面圖

## CROSS-SECTION PLAN 1-1 橫截面圖 1-1



Notes:

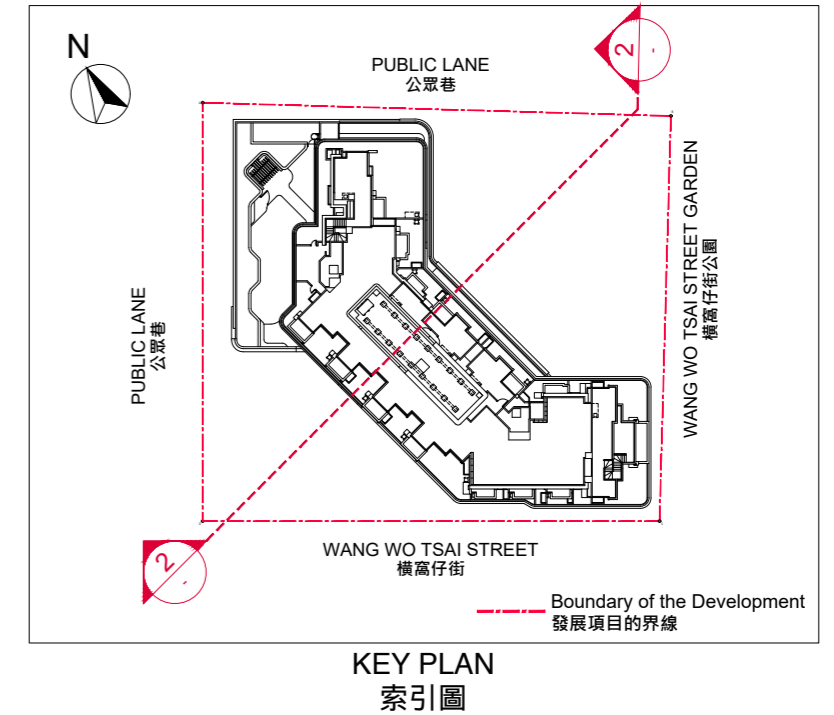
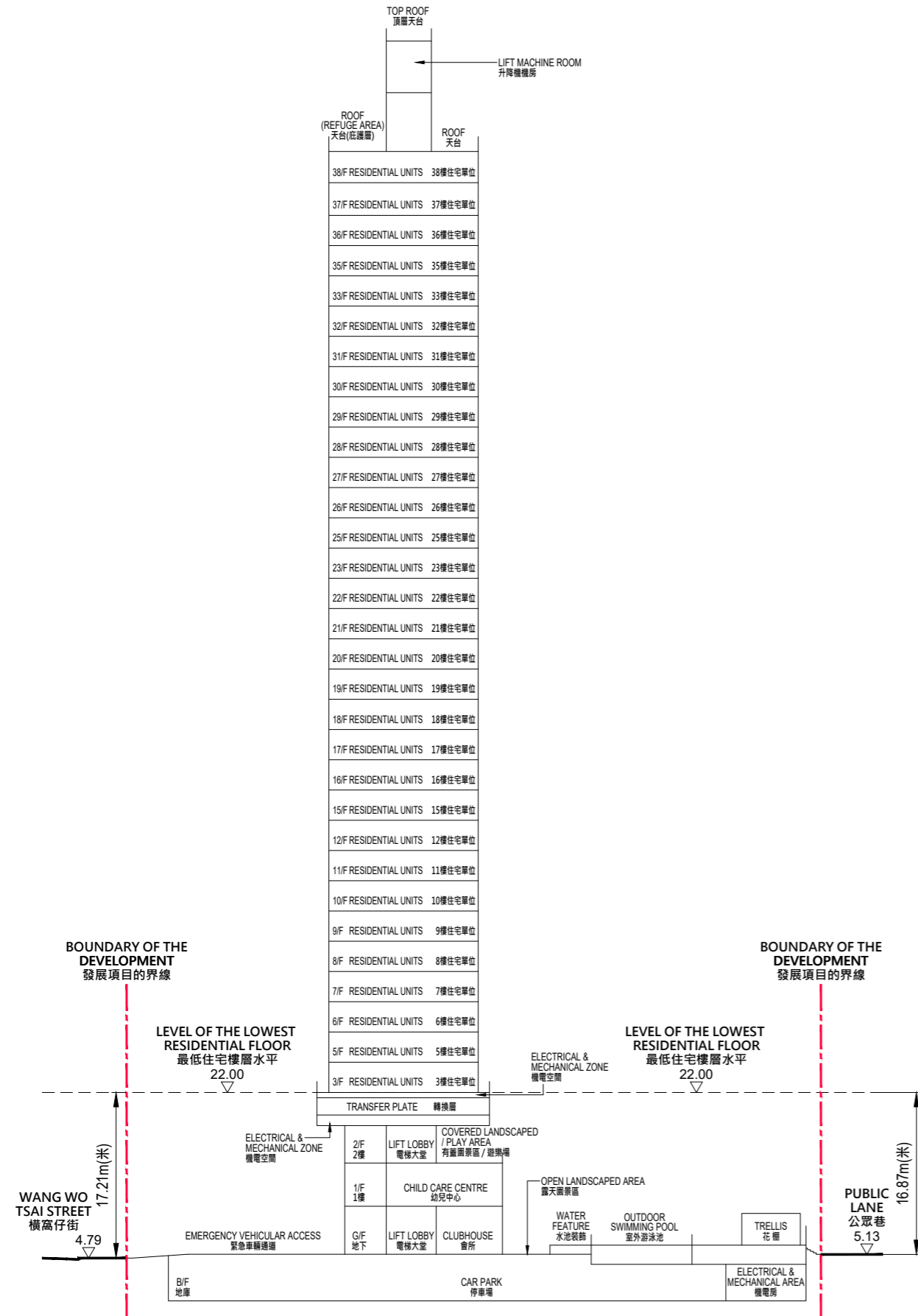
1.  $\nabla$  Denotes height (in metres) above the Hong Kong Principal Datum.
2. (----) Dotted line denotes the level of the lowest residential floor of the building in the Development.
3. The part of Public Lane adjacent to the building is 5.04 metres above the Hong Kong Principal Datum.
4. The part of Wang Wo Tsai Street Garden adjacent to the building is 5.03 metres above the Hong Kong Principal Datum.

備註：

1.  $\nabla$  代表香港主水平基準以上的高度(米)。
2. (----) 虛線代表發展項目中建築物之最低住宅樓層水平。
3. 毗連建築物的一段公眾巷為香港主水平基準以上5.04米。
4. 毗連建築物的一段橫窩仔街公園為香港主水平基準以上5.03米。

# CROSS-SECTION PLAN OF BUILDING IN THE DEVELOPMENT 發展項目中的建築物的橫截面圖

## CROSS-SECTION PLAN 2-2 橫截面圖 2-2



Notes:

1.  $\nabla$  Denotes height (in metres) above the Hong Kong Principal Datum.
2. (-----) Dotted line denotes the level of the lowest residential floor of the building in the Development.
3. The part of Public Lane adjacent to the building is 5.13 metres above the Hong Kong Principal Datum.
4. The part of Wang Wo Tsai Street adjacent to the building is 4.79 metres above the Hong Kong Principal Datum.

備註：

1.  $\nabla$  代表香港主水平基準以上的高度(米)。
2. (-----) 虛線代表發展項目中建築物之最低住宅樓層水平。
3. 毗連建築物的一段公眾巷為香港主水平基準以上5.13米。
4. 毗連建築物的一段橫高仔街為香港主水平基準以上4.79米。