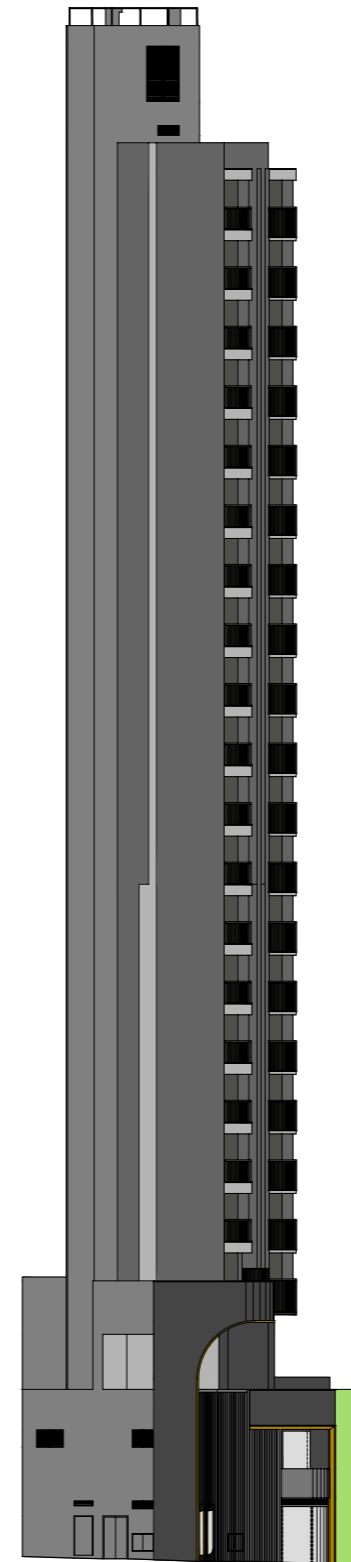


Elevation plan 立面圖

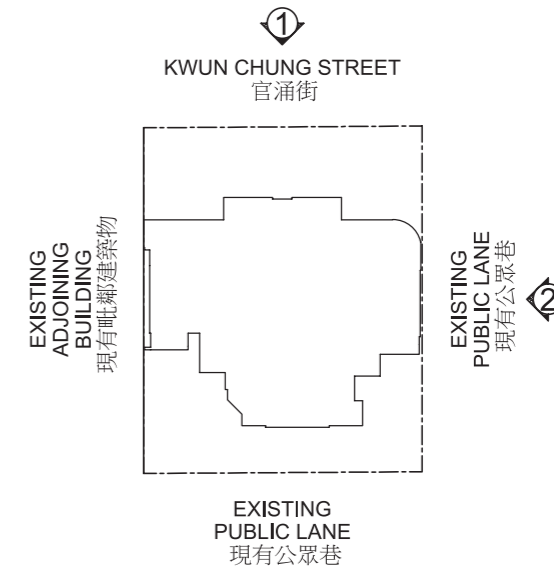


Elevation Plan 1
立面圖 1



Elevation Plan 2
立面圖 2

Key Plan 索引圖



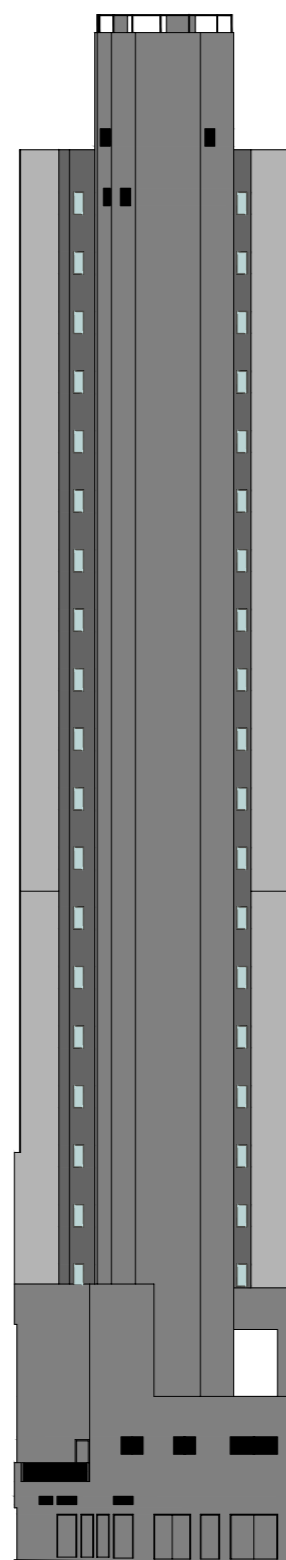
The Authorized Person for the Development has certified that the elevations shown on this plan:

1. are prepared on the basis of the approved building plans for the Development as of 2 January 2026;
2. are in general accordance with the outward appearance of the Development.

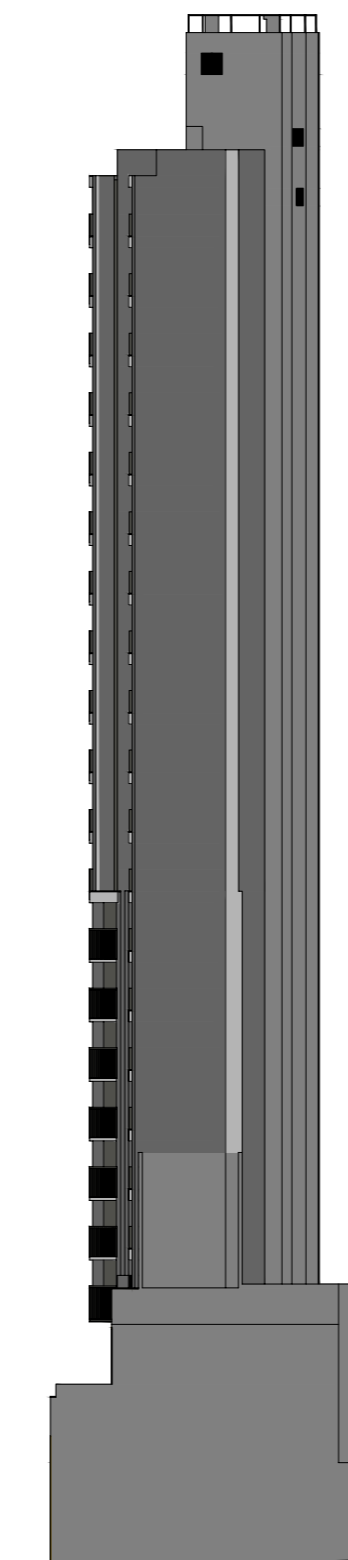
發展項目的認可人士已證明本圖所顯示的立面：

1. 以 2026 年 1 月 2 日的情況為準的發展項目經批准的建築圖則為基礎擬備；
2. 大致上與該發展項目的外觀一致。

Elevation plan 立面圖

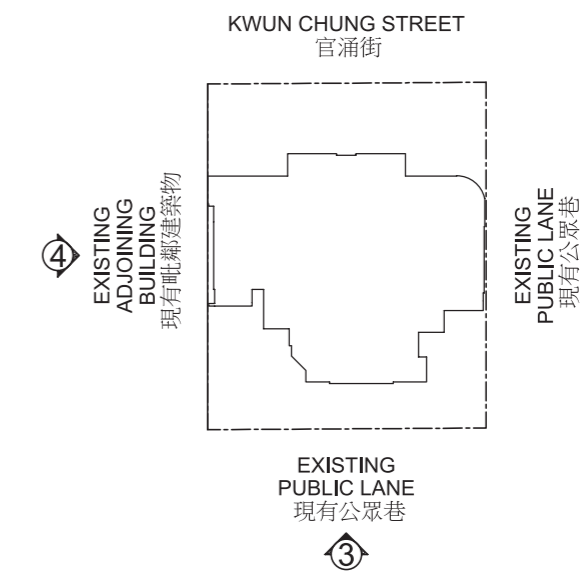


Elevation Plan 3
立面圖 3



Elevation Plan 4
立面圖 4

Key Plan 索引圖



The Authorized Person for the Development has certified that the elevations shown on this plan:

1. are prepared on the basis of the approved building plans for the Development as of 2 January 2026;
2. are in general accordance with the outward appearance of the Development.

發展項目的認可人士已證明本圖所顯示的立面：

1. 以 2026 年 1 月 2 日的情況為準的發展項目經批准的建築圖則為基礎擬備；
2. 大致上與該發展項目的外觀一致。