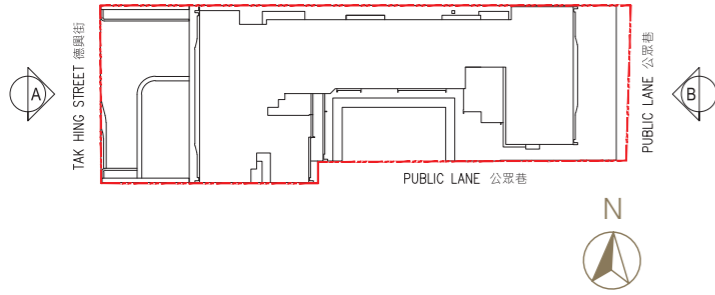



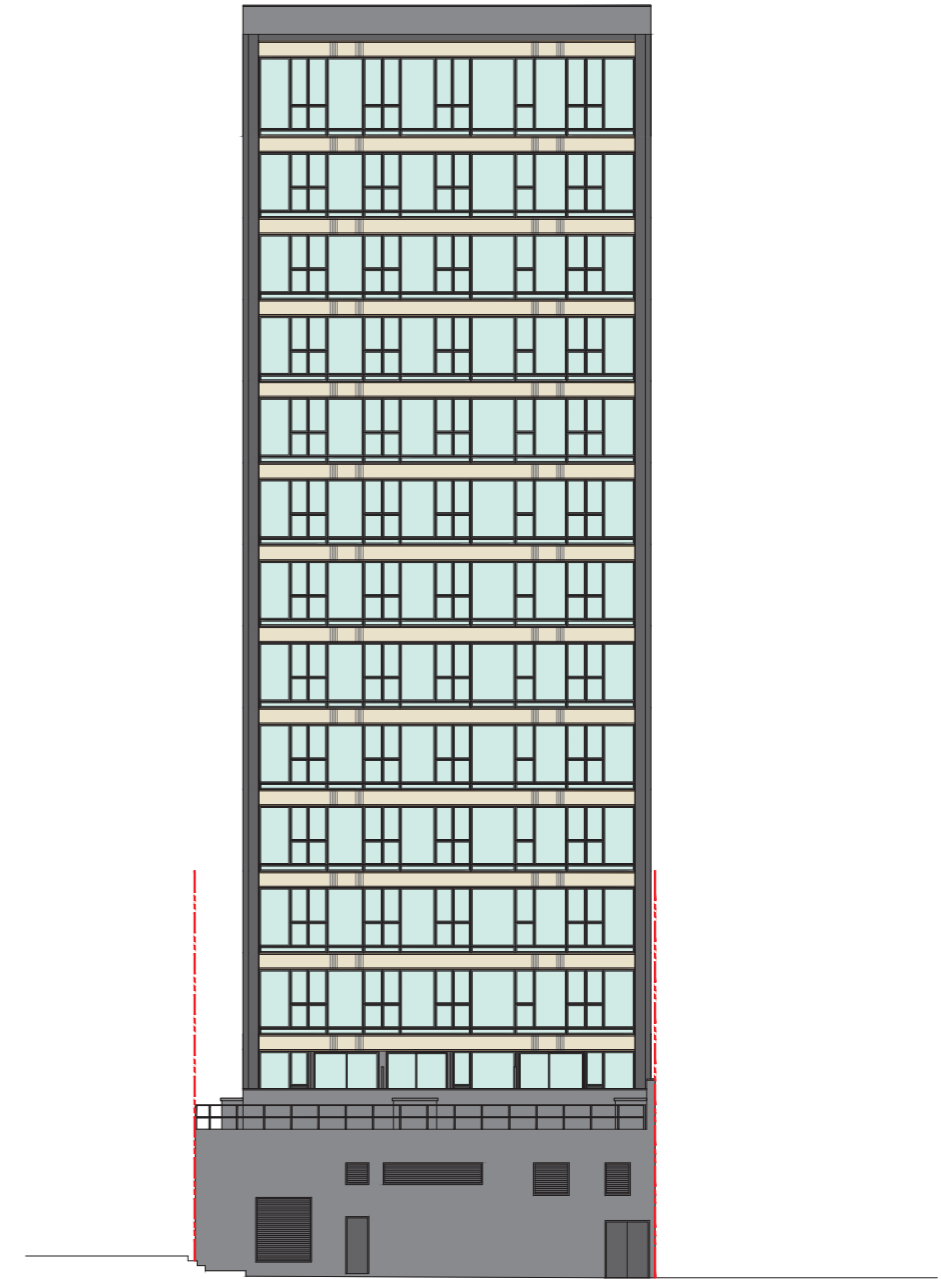
Key Plan 索引圖



Elevation Plan A
立面圖 A



Elevation Plan B
立面圖 B



Legend 圖例

- Boundary of the Development
發展項目的界線

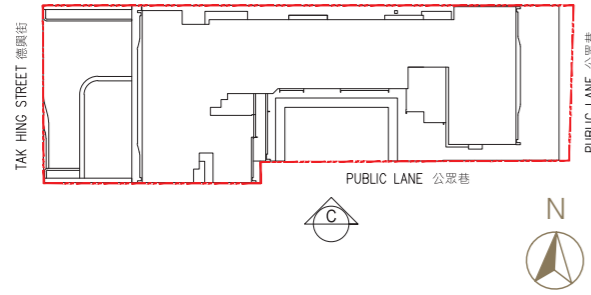
Authorized Person for the Development has certified that the elevations shown on these plans:

1. are prepared on the basis of the approved building plans for the Development as of 10 November 2025 and 22 January 2026; and
2. are in general accordance with the outward appearance of the Development.

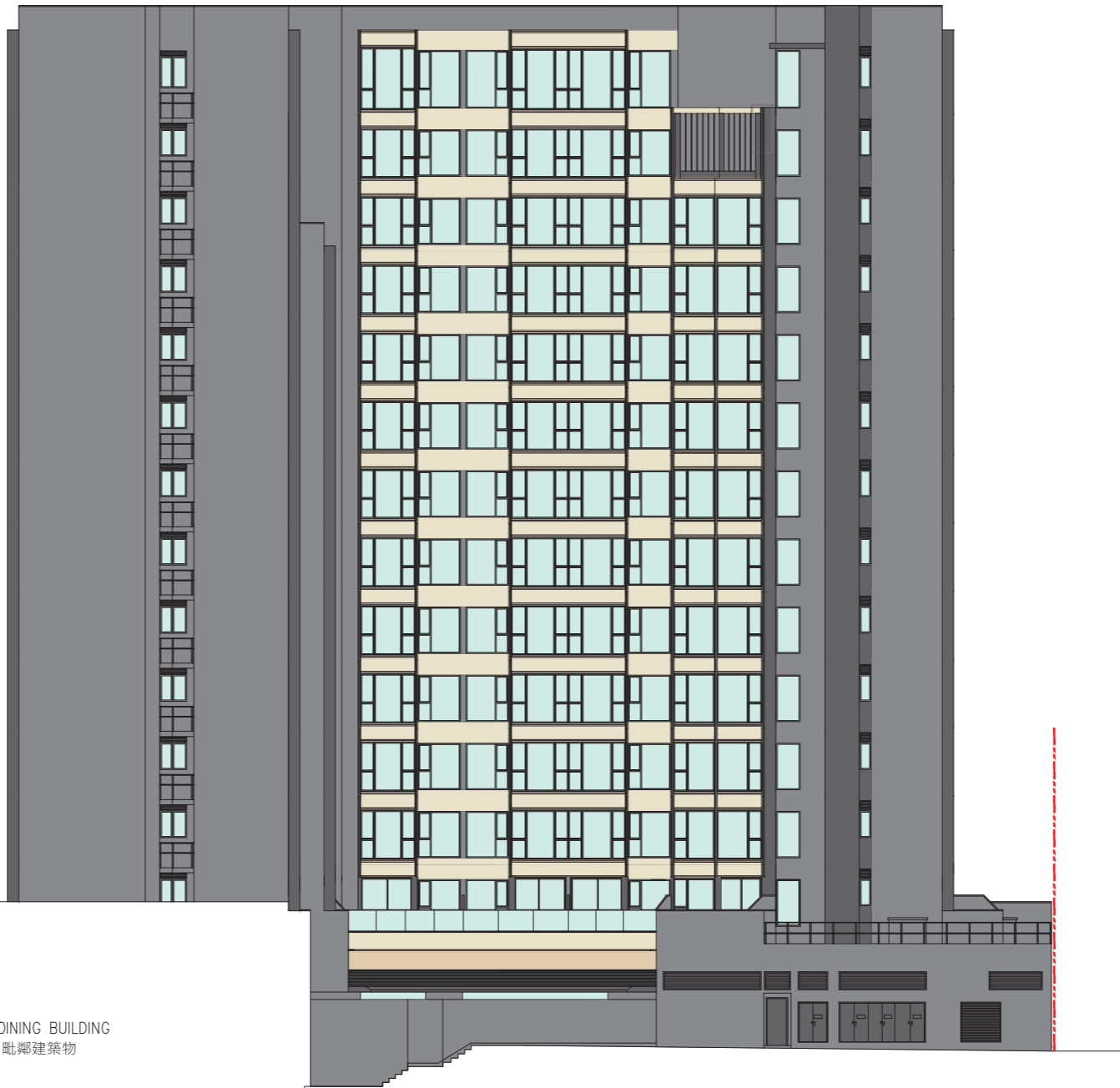
發展項目的認可人士證明本圖所顯示的立面：

1. 以2025年11月10日及2026年1月22日的發展項目經批准的建築圖則為基礎擬備；及
2. 大致上與發展項目的外觀一致。

Key Plan
索引圖



Elevation Plan C
立面圖 C



Legend 圖例

- Boundary of the Development
發展項目的界線

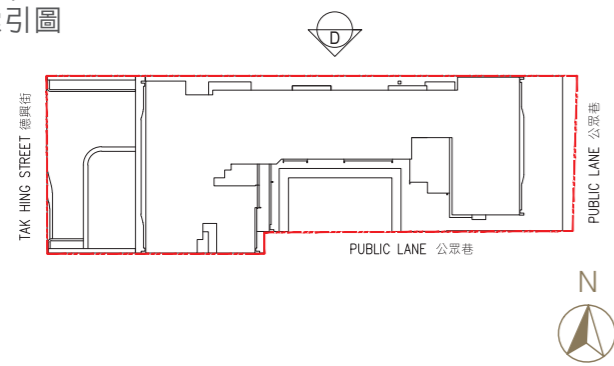
Authorized Person for the Development has certified that the elevations shown on these plans:

1. are prepared on the basis of the approved building plans for the Development as of 10 November 2025 and 22 January 2026; and
2. are in general accordance with the outward appearance of the Development.

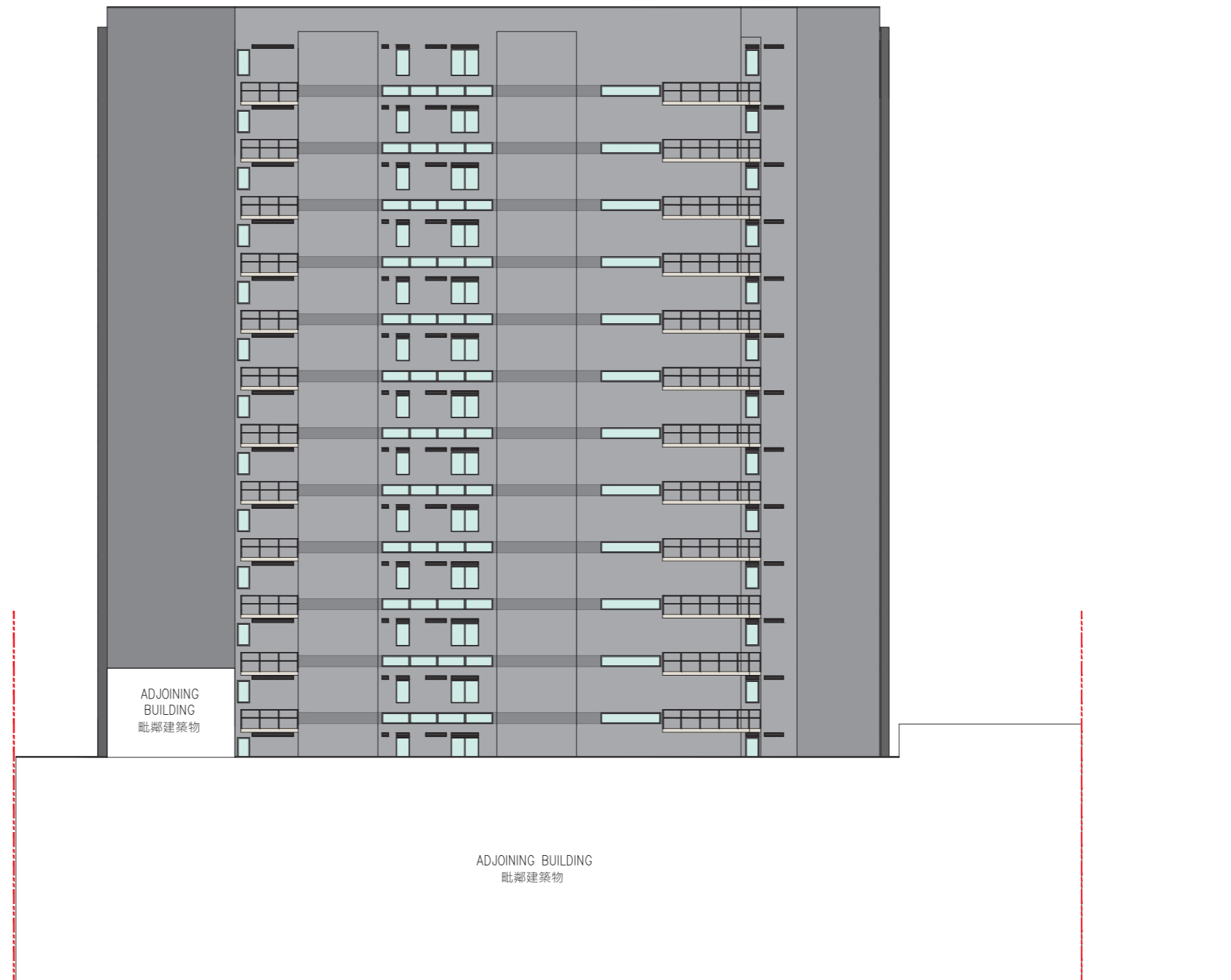
發展項目的認可人士證明本圖所顯示的立面：

1. 以2025年11月10日及2026年1月22日的發展項目經批准的建築圖則為基礎擬備；及
2. 大致上與發展項目的外觀一致。

Key Plan 索引圖



Elevation Plan D 立面圖 D



Legend 圖例

- - - Boundary of the Development
發展項目的界線

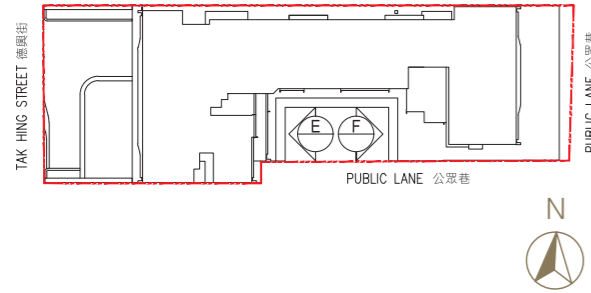
Authorized Person for the Development has certified that the elevations shown on these plans:

1. are prepared on the basis of the approved building plans for the Development as of 10 November 2025 and 22 January 2026; and
2. are in general accordance with the outward appearance of the Development.

發展項目的認可人士證明本圖所顯示的立面：

1. 以2025年11月10日及2026年1月22日的發展項目經批准的建築圖則為基礎擬備；及
2. 大致上與發展項目的外觀一致。

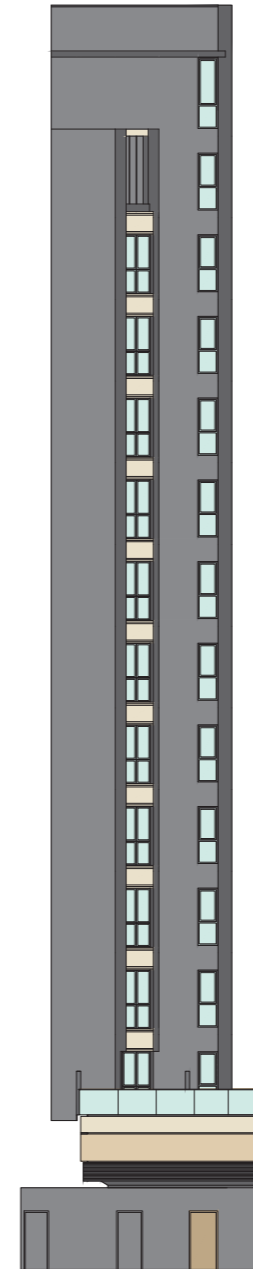
Key Plan 索引圖



Elevation Plan E
立面圖 E



Elevation Plan F
立面圖 F



Legend 圖例

- Boundary of the Development
發展項目的界線

Authorized Person for the Development has certified that the elevations shown on these plans:

1. are prepared on the basis of the approved building plans for the Development as of 10 November 2025 and 22 January 2026; and
2. are in general accordance with the outward appearance of the Development.

發展項目的認可人士證明本圖所顯示的立面：

1. 以2025年11月10日及2026年1月22日的發展項目經批准的建築圖則為基礎擬備；及
2. 大致上與發展項目的外觀一致。