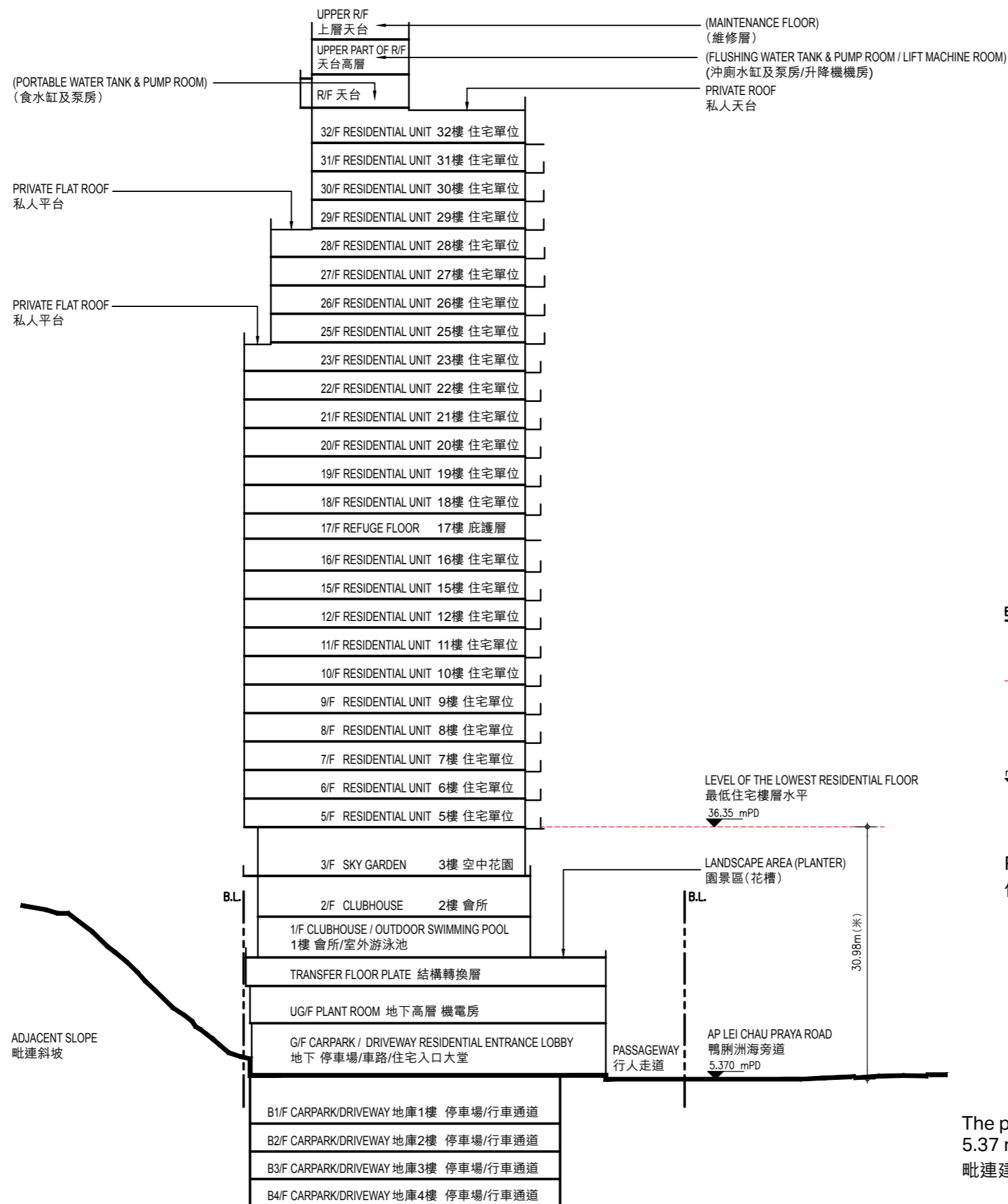


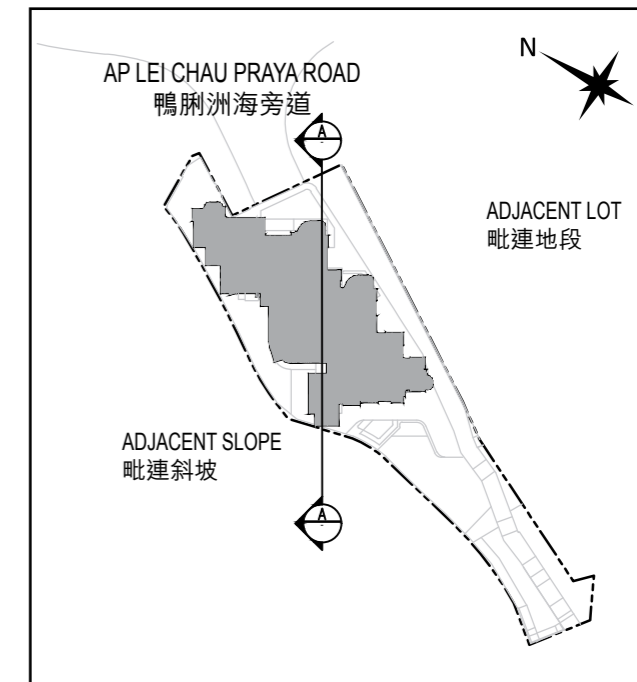
Cross-section plan of building in the development

發展項目中的建築物的橫截面圖

Cross-Section Plan A-A
橫截面圖 A-A



Key Plan
索引圖



- B.L.** - - - - - Boundary of the Development
發展項目的界線
- - - - - Dotted line denotes the level of the lowest residential floor
虛線為最低住宅樓層水平
- mPD -> Height above the Hong Kong Principal Datum (PD) (Metre)
香港主水平基準以上高度(米)

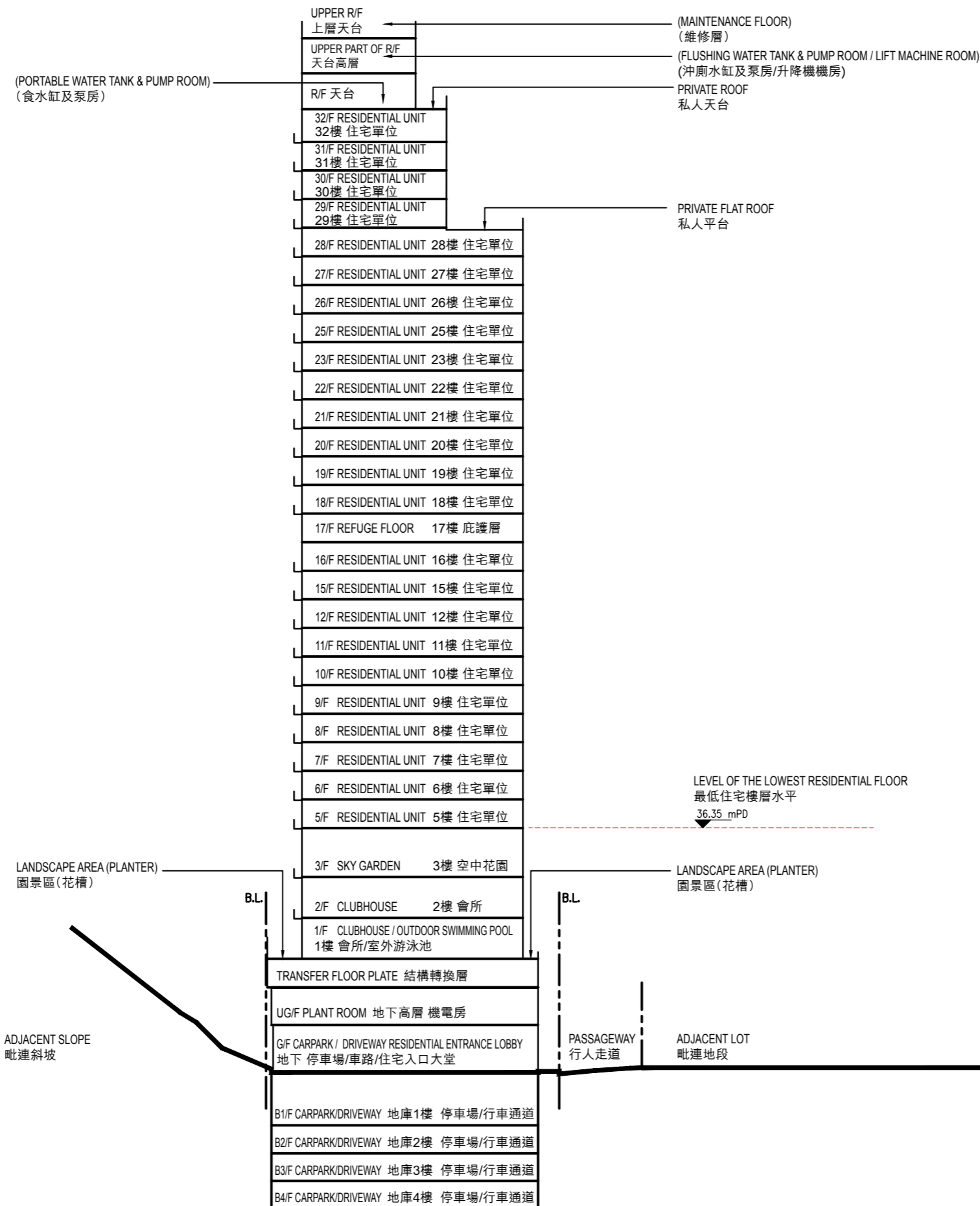
Remark: This cross-section plan is not drawn to scale
備註: 此橫截面圖並非按照比例繪圖

The part of Ap Lei Chau Praya Road adjacent to the building is 5.37 metres above the Hong Kong Principal Datum.
毗連建築物的一段鴨脷洲海旁道為香港主水平基準以上5.37米。

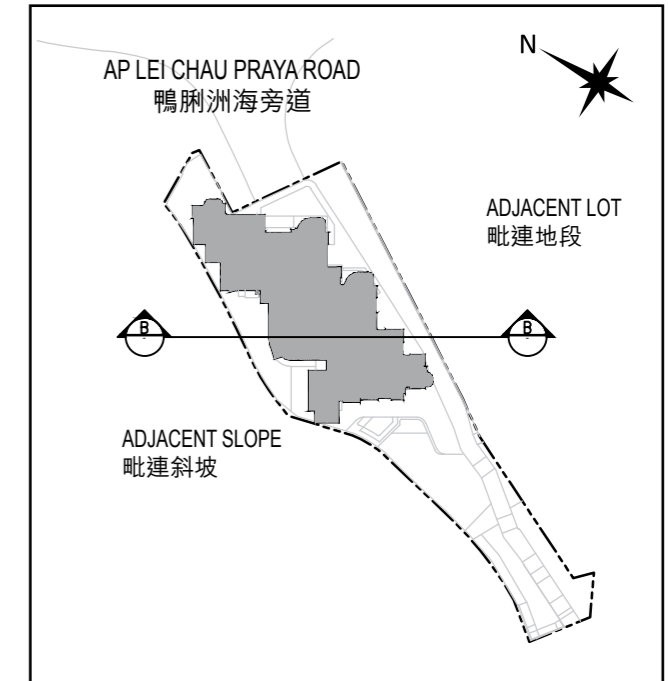
Cross-section plan of building in the development

發展項目中的建築物的橫截面圖

Cross-Section Plan B-B
橫截面圖 B-B



Key Plan
索引圖



- B.L.** ----- Boundary of the Development
發展項目的界線
- Dotted line denotes the level of the lowest residential floor
虛線為最低住宅樓層水平
- mPD** Height above the Hong Kong Principal Datum (PD) (Metre)
香港主水平基準以上高度(米)

Remark: This cross-section plan is not drawn to scale
備註: 此橫截面圖並非按照比例繪圖