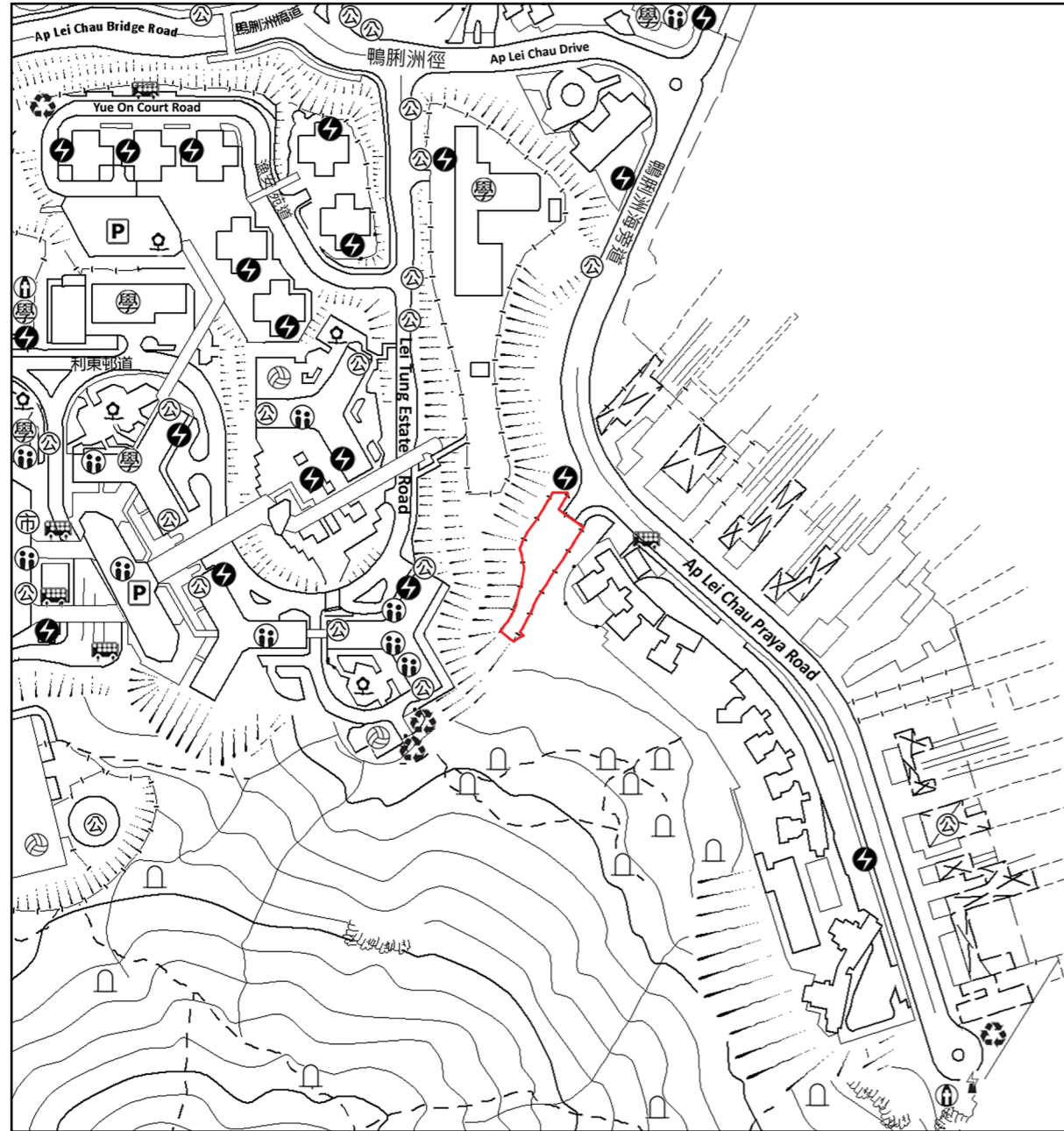


## Location plan of the development

### 發展項目的所在位置圖

The Location Plan is prepared with reference to the Digital Topographic Map No. T15-NW-B dated 1 January 2026 from Survey and Mapping Office of Lands Department, with adjustments where necessary.

所在位置圖參考日期為2026年1月1日之地政總署測繪處之數碼地形圖(編號為T15-NW-B)製作，有需要處經修正處理。
















Scale 0 50 100 150 200 250M(米)  
比例 0 50 100 150 200 250M(米)

Location of the Development  
發展項目的位置



### Legend 圖例

-  Power plant (including electricity sub-stations)  
發電廠 (包括電力分站)
-  Cemetery  
墳場
-  Refuse collection point  
垃圾收集站
-  Public carpark (including a lorry park)  
公眾停車場 (包括貨車停泊處)
-  Public transport terminal (including a rail station)  
公共交通總站 (包括鐵路車站)
-  Public utility installation  
公用事業設施裝置
-  Religious institution (including a church, a temple and a Tsz Tong)  
宗教場所 (包括教堂、廟宇及祠堂)
-  School (including a kindergarten)  
學校 (包括幼稚園)
-  Social welfare facilities (including an elderly centre and a home for the mentally disabled)  
社會福利設施 (包括老人中心及弱智人士護理院)
-  Sports facilities (including a sports ground and a swimming pool)  
體育設施 (包括運動場及游泳池)
-  Public park  
公園
-  Pylon  
輸電塔架
-  Market (including a wet market and a wholesale market)  
市場 (包括濕貨市場及批發市場)

The Map is provided by the CSDI Portal and intellectual property rights are owned by the Government of the HKSAR.

地圖由空間數據共享平台提供，香港特別行政區政府為知識產權擁有人。

Remark:

Due to technical reasons, this location plan has shown more than the area required under the Residential Properties (First-hand Sales) Ordinance.

備註：

因技術性問題，此所在位置圖所顯示的範圍超過《一手住宅物業銷售條例》的規定。