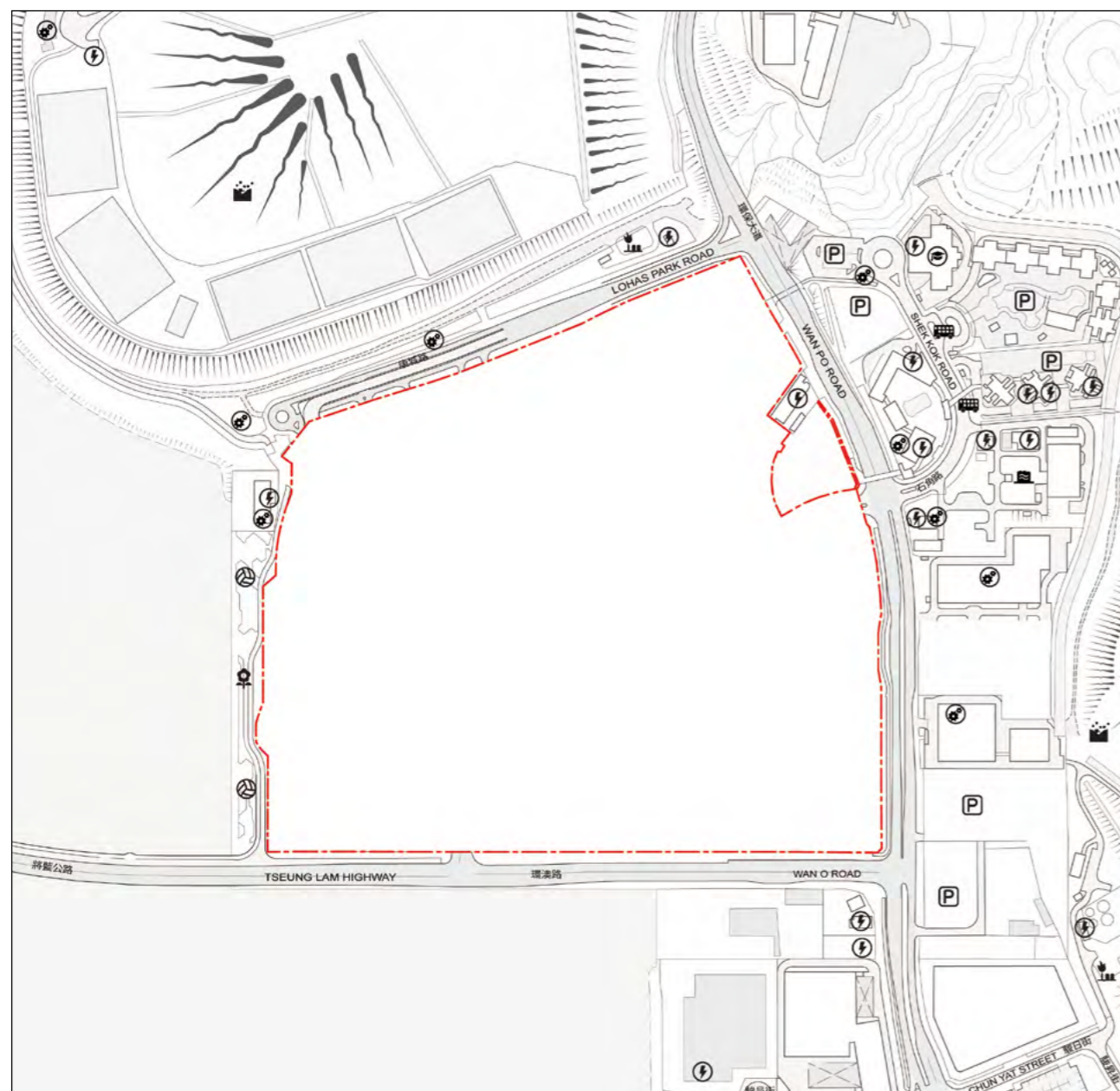



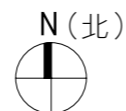
07 LOCATION PLAN OF THE DEVELOPMENT

發展項目的所在位置圖



 Location of the Development
發展項目的位置

Scale : 0M/米 250M/米
比例： 



Street name(s) not shown in full in the Location Plan of the Development:

於發展項目的所在位置圖未能完全顯示之街道全名：

Chun Sing Street

駿昇街

Chun Cheong Street

駿昌街

The Location Plan is prepared with reference to Digital Topographic Map No. T12-SW-A dated 29 January 2026 from Survey and Mapping Office of the Lands Department with adjustments where necessary.

此位置圖是參考於2026年1月29日出版之地政總署測繪處之數碼地形圖，圖幅編號T12-SW-A編製，有需要處經修正處理。

NOTATION 圖例

 Power Plant (including Electricity Sub-stations) 發電廠 (包括電力分站)	 Sewage Treatment Works and Facilities 污水處理廠及設施
 Public Carpark (including Lorry Park) 公眾停車場 (包括貨車停泊處)	 Landfills (including Ex-landfills) 堆填區 (包括已停用的堆填區)
 Public Transport Terminal (including Rail Station) 公共交通總站 (包括鐵路車站)	 Landfill Gas Flaring Plant 堆填區氣體燃燒廠
 Public Utility Installation 公用事業設施裝置	 School (including Kindergarten) 學校 (包括幼稚園)
 Public Park 公園	 Sports Facilities (including Sports Ground and Swimming Pool) 體育設施 (包括運動場及游泳池)

The Map is provided by the CSDI Portal and intellectual property rights are owned by the Government of the HKSAR.

地圖由空間數據共享平台提供，香港特別行政區政府為知識產權擁有人。

Notes:

1. The Vendor advises prospective purchasers to conduct an on-site visit for a better understanding of the development site, its surrounding environment and the public facilities nearby.
2. The location plan may show more than the area required under the Residential Properties (First-hand Sales) Ordinance due to the technical reason that the boundary of the Development is irregular.

附註：

1. 賣方建議準買方到有關發展地盤作實地考察，以對該發展地盤、其周邊地區環境及附近的公共設施有較佳了解。
2. 由於發展項目的邊界不規則的技術原因，此位置圖所顯示的範圍可能超過《一手住宅物業銷售條例》所規定的範圍。