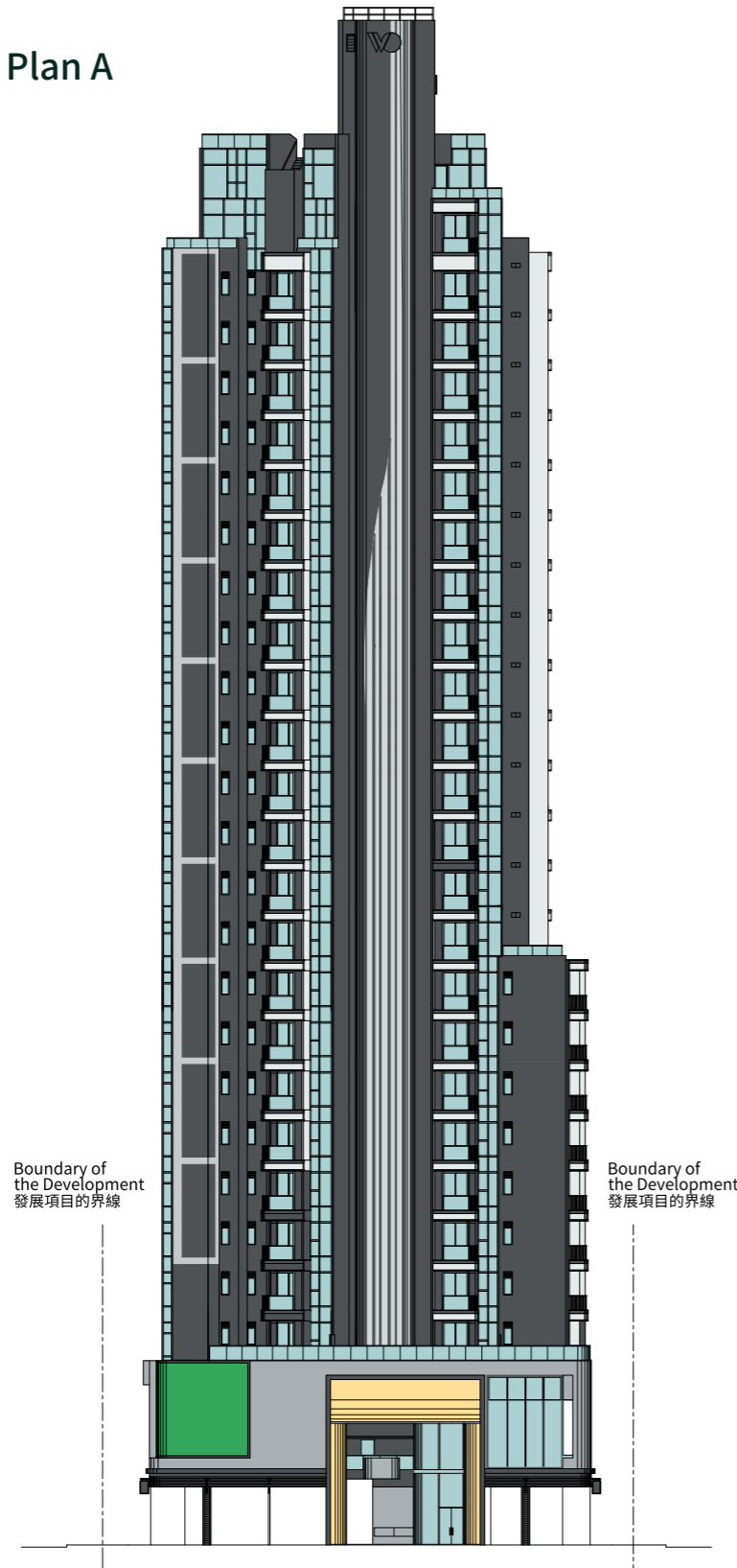
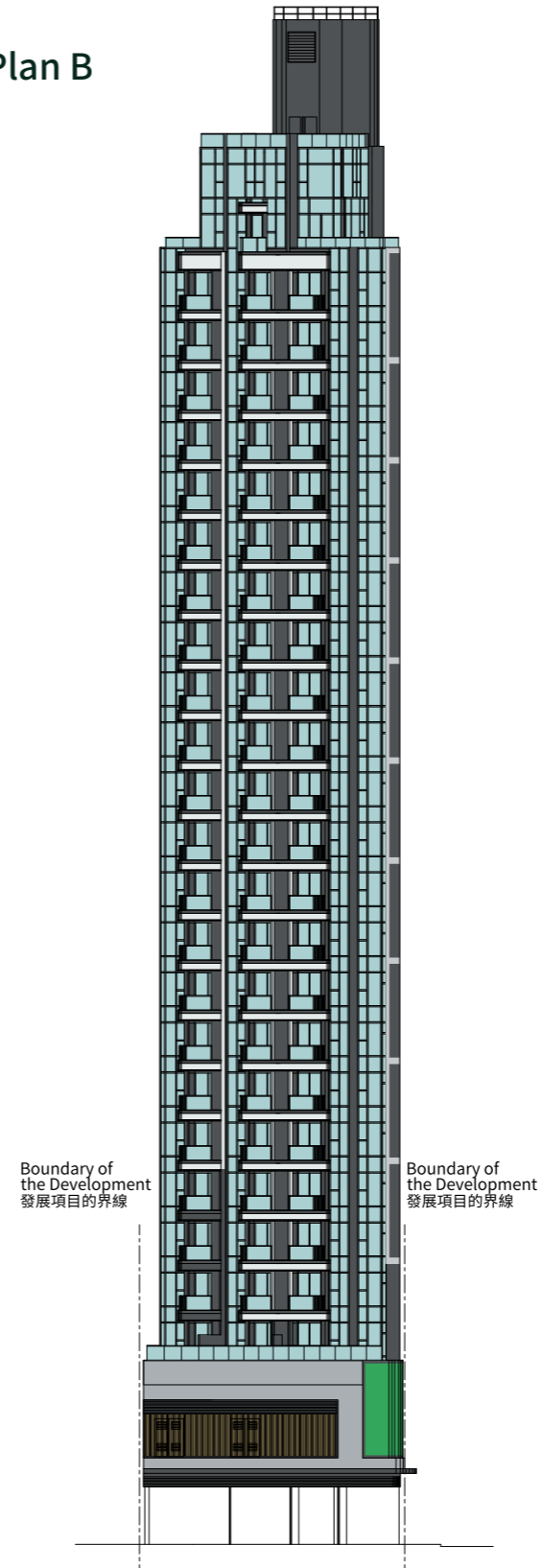


ELEVATION PLAN  
立面圖

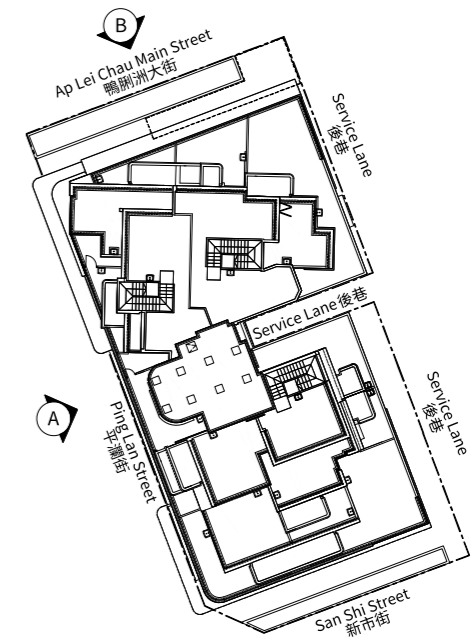
Elevation Plan A  
立面圖 A



Elevation Plan B  
立面圖 B



Key Plan 指示圖

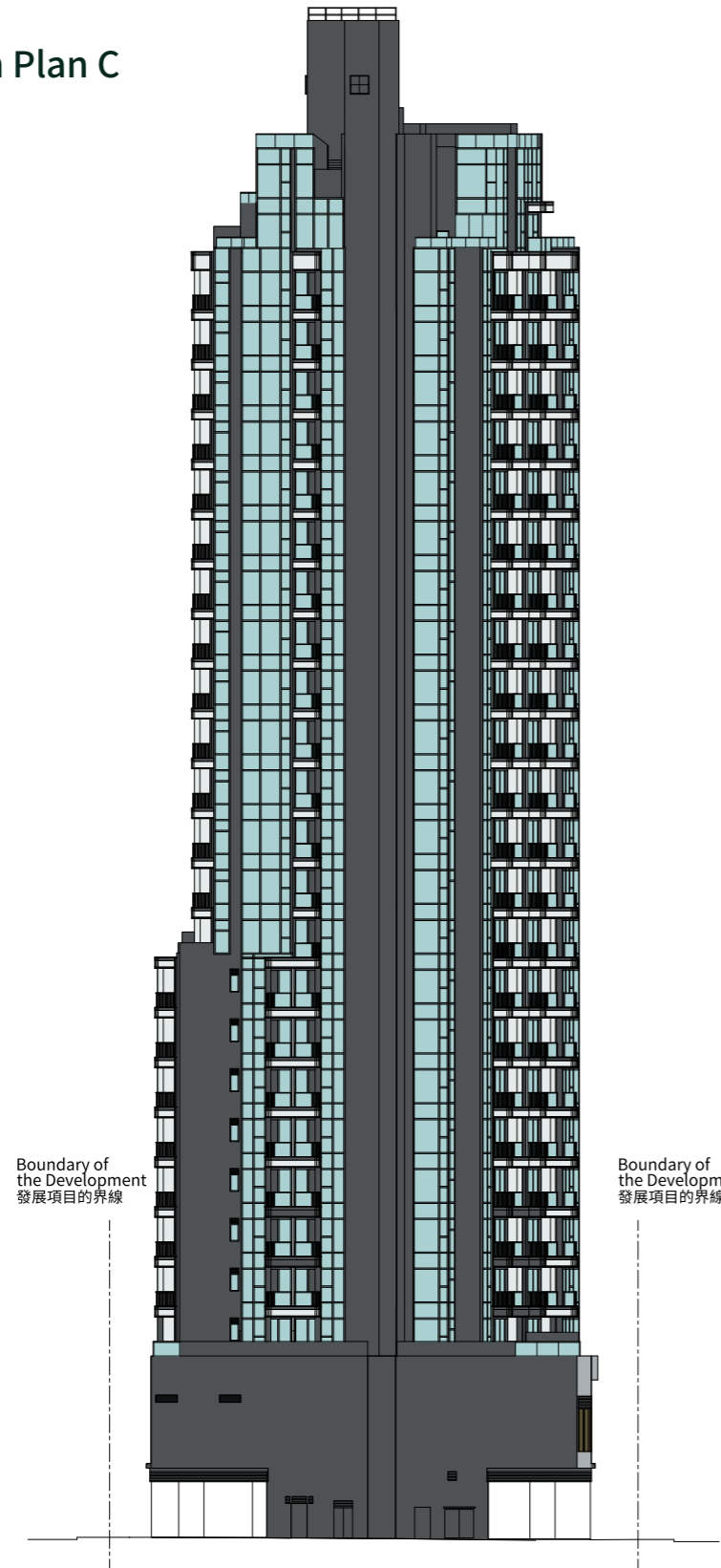


The Authorized Person for the Development certified that the elevations shown on these plan:  
1. are prepared on the basis of the approved building plans for the Development as of 23 September 2025 and  
2. are in general accordance with the outward appearance of the Development.


發展項目的認可人士證明本圖所顯示的立面：  
1. 以2025年9月23日的情況為準的發展項目經批准的建築圖則為基礎擬備；  
2. 大致上與發展項目的外觀一致。

ELEVATION PLAN  
立面圖

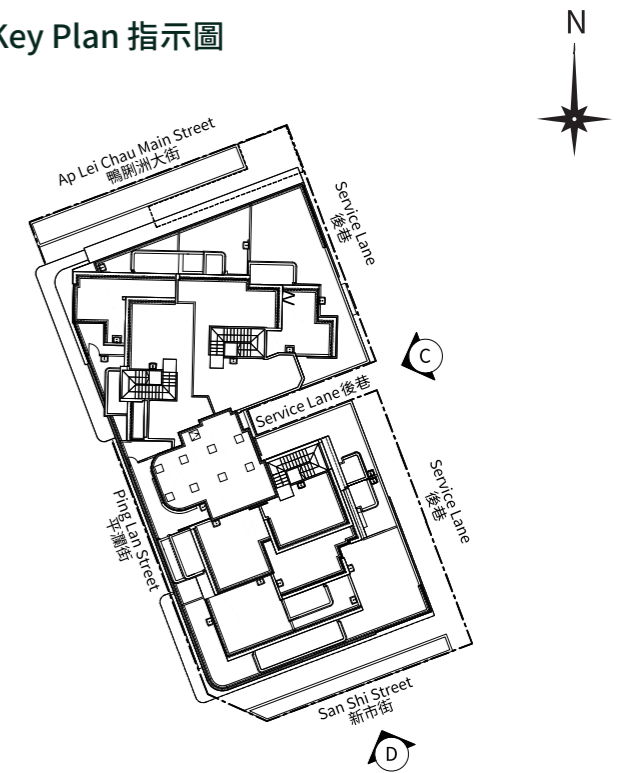
Elevation Plan C  
立面圖 C



Elevation Plan D  
立面圖 D



Key Plan 指示圖

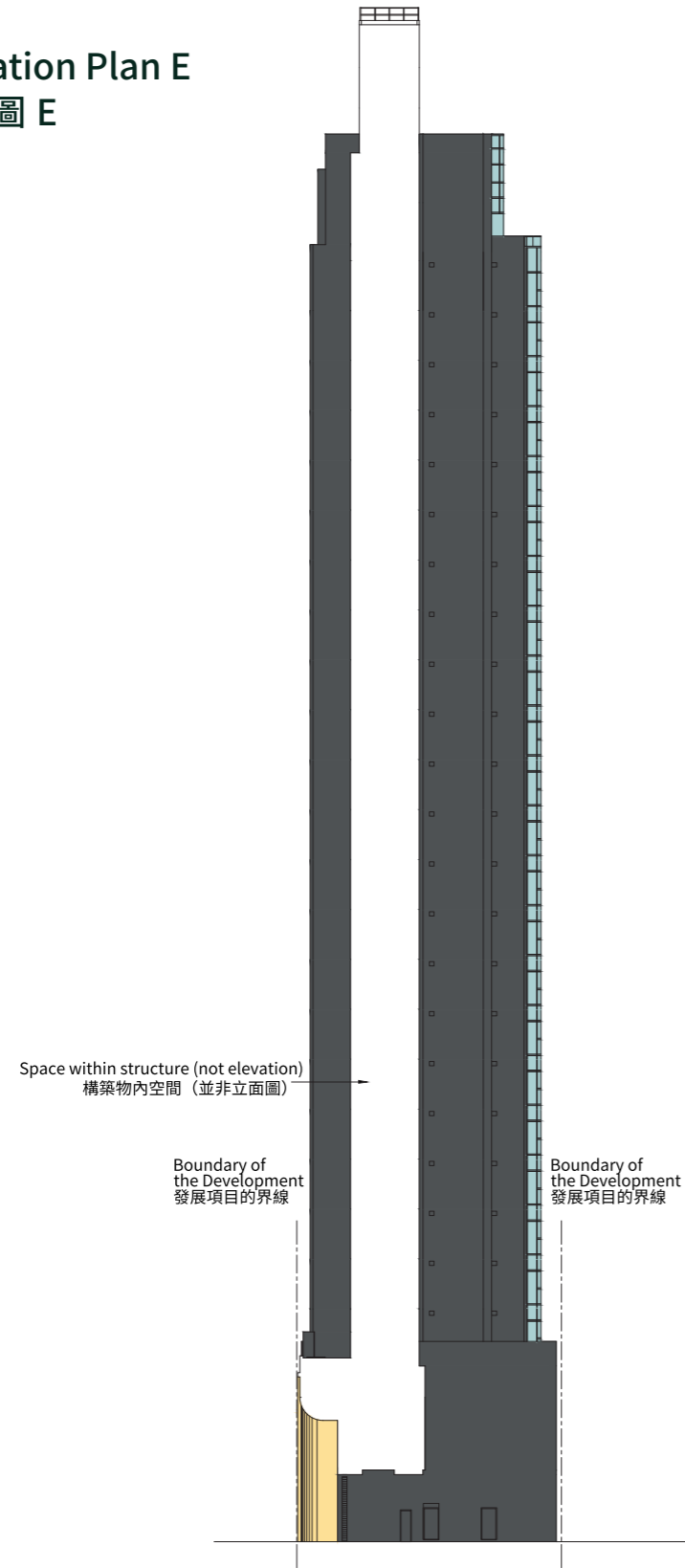


The Authorized Person for the Development certified that the elevations shown on these plan:  
1. are prepared on the basis of the approved building plans for the Development as of 23 September 2025 and  
2. are in general accordance with the outward appearance of the Development.

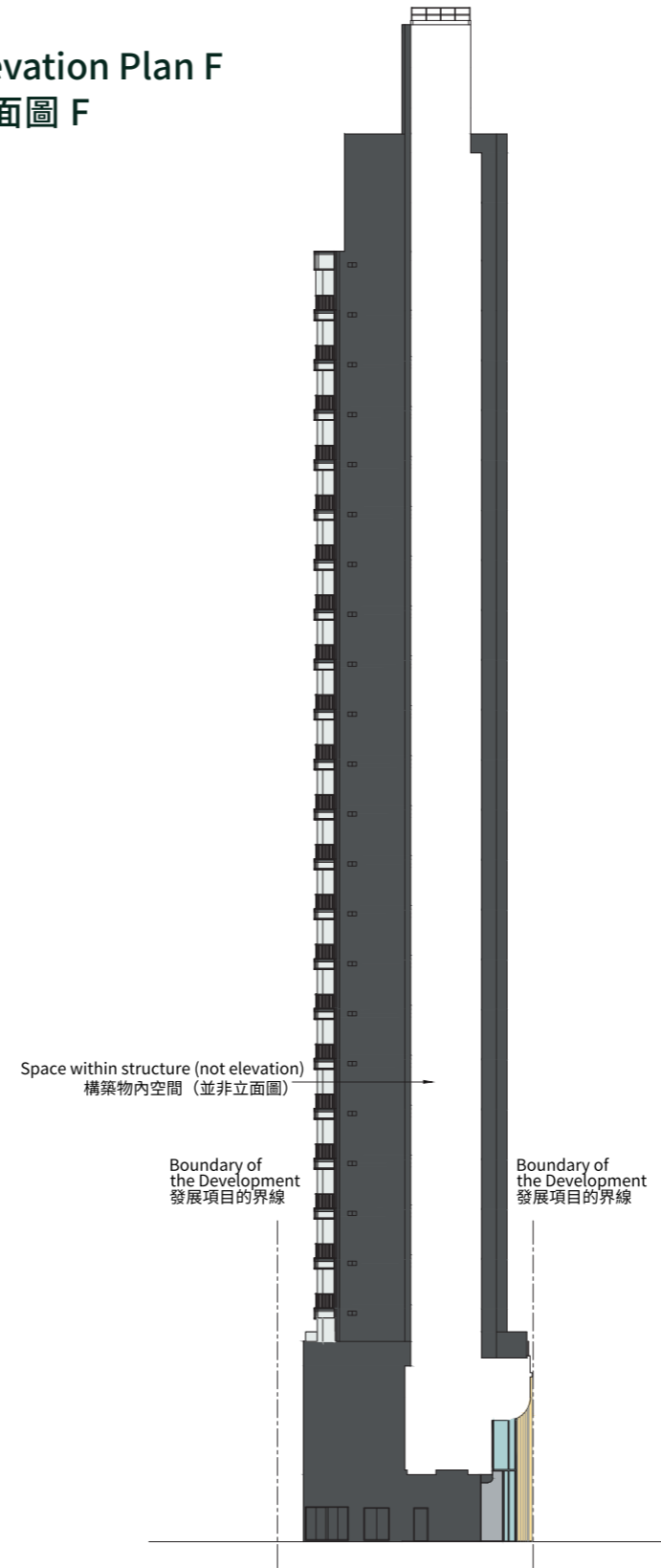
發展項目的認可人士證明本圖所顯示的立面：  
1. 以2025年9月23日的情況為準的發展項目經批准的建築圖則為基礎擬備；  
2. 大致上與發展項目的外觀一致。

ELEVATION PLAN  
立面圖

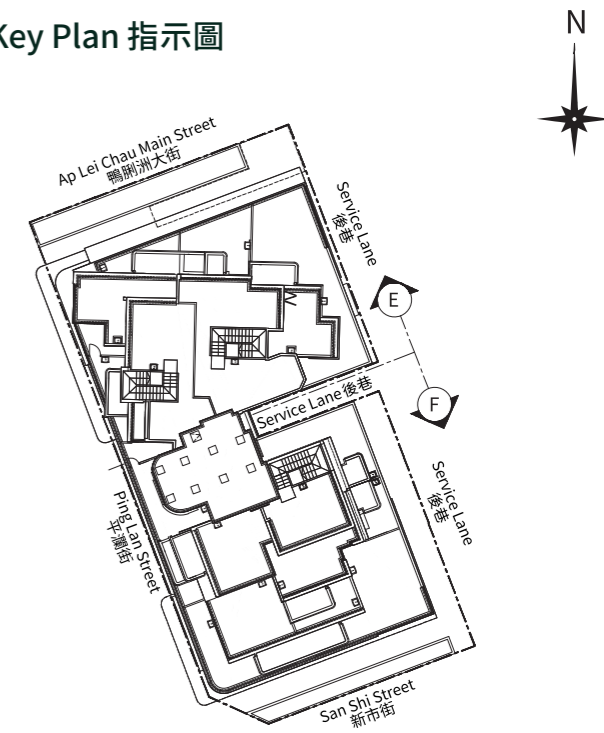
Elevation Plan E  
立面圖 E



Elevation Plan F  
立面圖 F



Key Plan 指示圖



The Authorized Person for the Development certified that the elevations shown on these plan:  
1. are prepared on the basis of the approved building plans for the Development as of 23 September 2025 and  
2. are in general accordance with the outward appearance of the Development.

發展項目的認可人士證明本圖所顯示的立面：  
1. 以2025年9月23日的情況為準的發展項目經批准的建築圖則為基礎擬備；  
2. 大致上與發展項目的外觀一致。