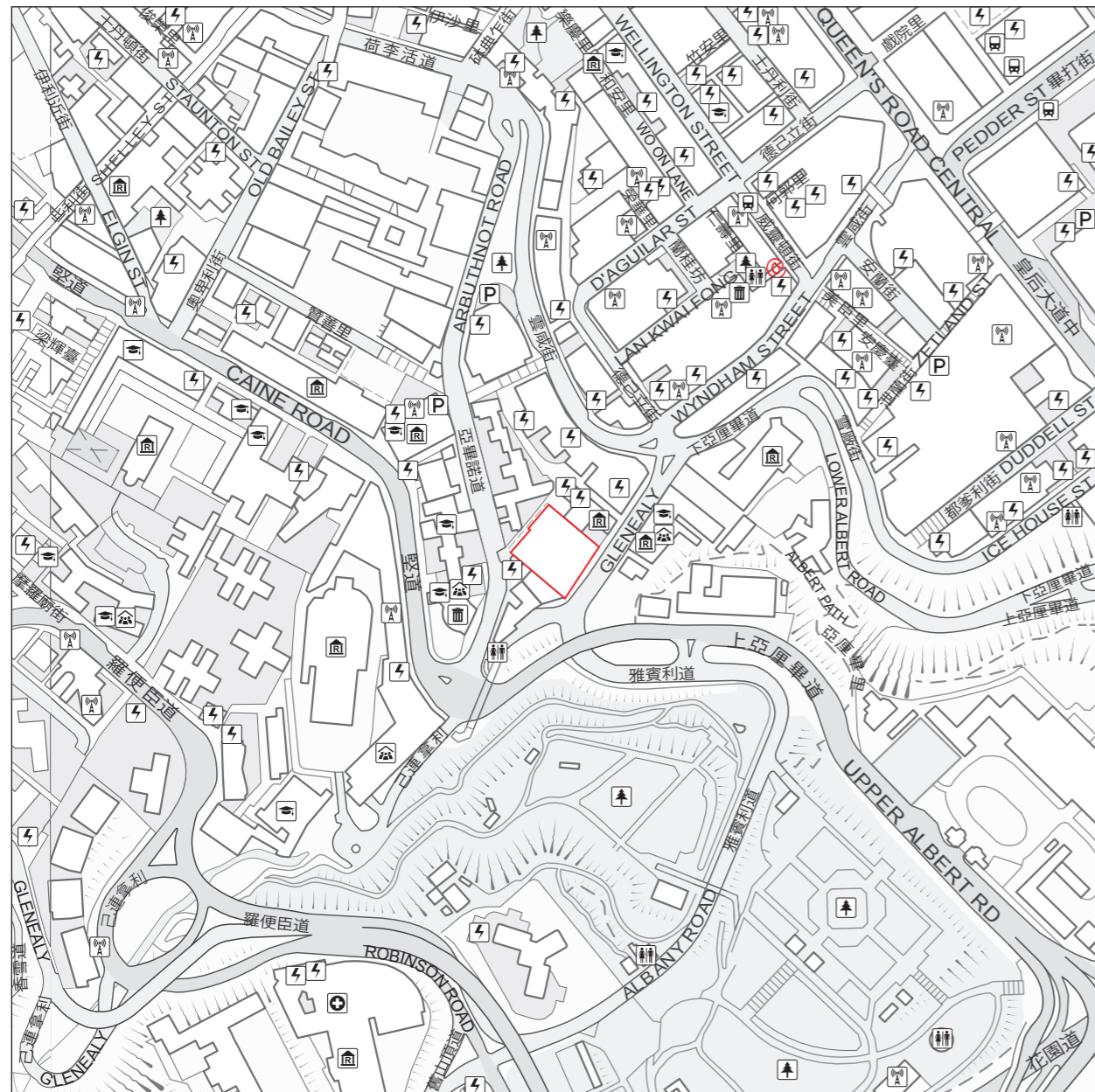


7

LOCATION PLAN OF THE DEVELOPMENT 發展項目的所在位置圖





This location plan is prepared by the Vendor with reference to the Digital Topographic Map Nos. T11-SW-A dated 4 December 2025 and T11-SW-B dated 18 December 2025 from Survey and Mapping Office of the Lands Department, with adjustments where necessary.

此位置圖是由賣方擬備並參考地政總署測繪處於2025年12月4日出版之數碼地形圖，圖幅編號T11-SW-A及於2025年12月18日出版之數碼地形圖，圖幅編號T11-SW-B，有需要處經修正處理。

Notation 圖例

-  Power Plant (including Electricity Sub-stations)
發電廠(包括電力分站)
-  Refuse Collection Point
垃圾收集站
-  Public Carpark (including Lorry Park)
公眾停車場(包括貨車停泊處)
-  Hospital
醫院
-  Public Transport Terminal (including Rail Station)
公共交通總站(包括鐵路車站)
-  Public Convenience
公廁
-  Public Utility Installation
公用事業設施裝置
-  Religious Institution (including Church, Temple and Tsz Tong)
宗教場所(包括教堂、廟宇及祠堂)
-  School (including Kindergarten)
學校(包括幼稚園)
-  Social Welfare Facilities (including Elderly Centre and Home for the Mentally Disabled)
社會福利設施(包括老人中心及弱智人士護理院)
-  Public Park
公園

 Boundary of the Development
發展項目邊界

Scale:  0 50 100 150 200 250m (米)
比例: 0 50 100 150 200 250m (米)

Street name(s) not shown in full on the Location Plan of the Development:

於發展項目的所在位置圖未能顯示之街道全名:

CHANCERY LANE	贊善里	LEUNG FAI TERRACE	梁輝臺	POTTINGER STREET	砵典乍街
CHUK ON LANE	竹安里	LOK HING LANE	樂慶里	STANLEY STREET	士丹利街
EZRA'S LANE	伊沙里	OLD PEAK ROAD	舊山頂道	THEATRE LANE	戲院里
GARDEN ROAD	花園道	ON HING TERRACE	安慶臺	TSUN WING LANE	俊榮里
HO KWOK LANE	何郭里	ON LAN STREET	安蘭街	@ WAI TAK LANE	懷德里
HORNSEY ROAD	香雪道	MASON'S LANE	美臣里	WING WAH LANE	榮華里
HOLLYWOOD ROAD	荷李活道	MOSQUE STREET	摩羅廟街	YAN SHAU LANE	仁壽里

The Map is provided by the CSDI Portal and intellectual property rights are owned by the Government of the HKSAR.

地圖由空間數據共享平台提供，香港特別行政區政府為知識產權擁有人。

Notes:

1. The Vendor advises prospective purchasers to conduct an on-site visit for a better understanding of the development site, its surrounding environment and the public facilities nearby.
2. The location plan may show more than the area required under the Residential Properties (First-hand Sales) Ordinance due to the technical reason that the boundary of the Development is irregular.

備註:

1. 賣方建議準買家到有關發展地盤作實地考察，以對該發展地盤、其周邊地區環境及附近的公共設施有較佳了解。
2. 由於發展項目的邊界不規則的技術原因，此位置圖所顯示的範圍可能超過《一手住宅物業銷售條例》所規定的範圍。