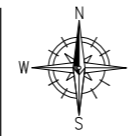
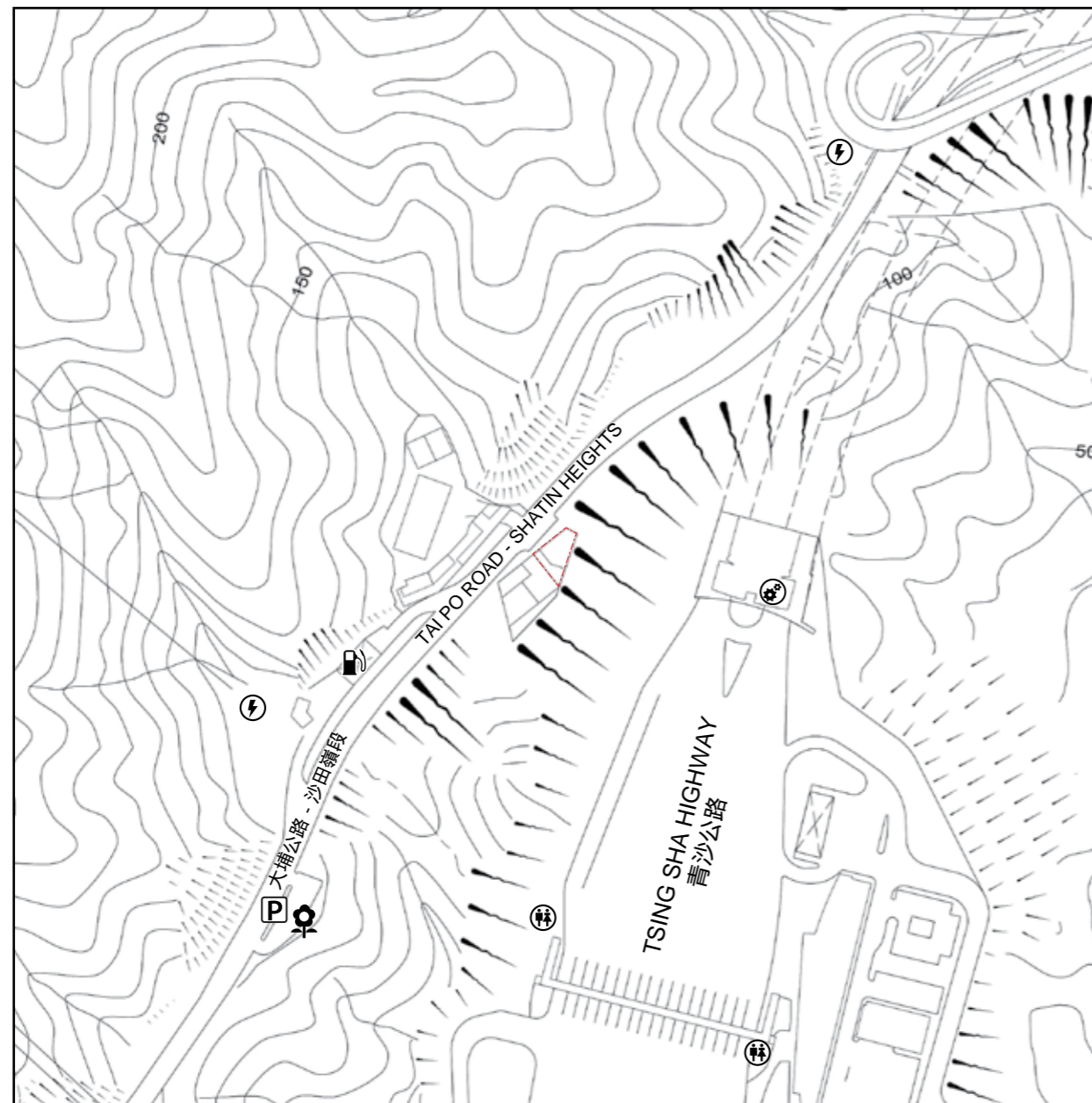


LOCATION PLAN OF THE DEVELOPMENT


發展項目的所在位置圖

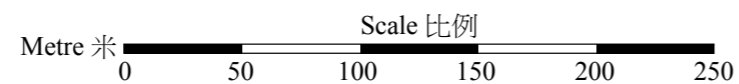
This Location Plan is prepared by the Vendor with reference to the Digital Topographic Map No. T7-SW-D dated 25 September 2025 from Survey and Mapping Office of the Lands Department, with adjustment where necessary.
 此位置圖是參考2025年9月25日出版之地政總署測繪處之數碼地形圖，圖幅編號T7-SW-D，並由賣方擬備，有需要處經修正處理。



Notation 圖例：

-  Public utility installation
公用事業設施裝置
-  Power plant (including electricity sub-stations)
發電廠(包括電力分站)
-  Public park
公園
-  Public carpark (including a lorry park)
公眾停車場(包括貨車停泊處)
-  Public convenience
公廁
-  Petrol filling station
油站

 Location of the Development
發展項目的位置



The map is provided by the Common Spatial Data Infrastructure (CSDI) Portal and intellectual property rights are owned by the Government of the HKSAR.
 此地圖由空間數據共享平台提供，香港特別行政區政府為知識產權擁有人。

Notes:

1. Due to technical reasons that the boundary of the Development is irregular, this Location Plan has shown more than the area required under the Residential Properties (First-hand Sales) Ordinance.
2. The Vendor advises prospective purchasers to conduct an on-site visit for a better understanding of the development site, its surrounding environment and the public facilities nearby.

附註：

1. 因發展項目的邊界不規則的技術性問題，此所在位置圖所顯示的範圍超過《一手住宅物業銷售條例》的規定。
2. 賣方建議準買家到該發展地盤作實地考察，以對該發展地盤、其周邊地區環境及附近的公共設施有較佳了解。