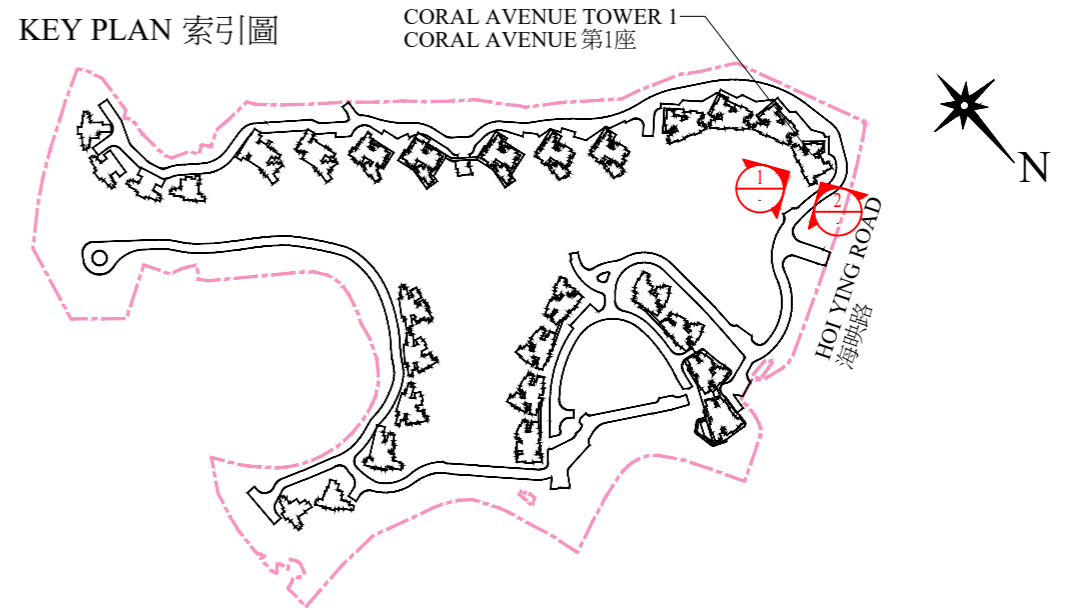
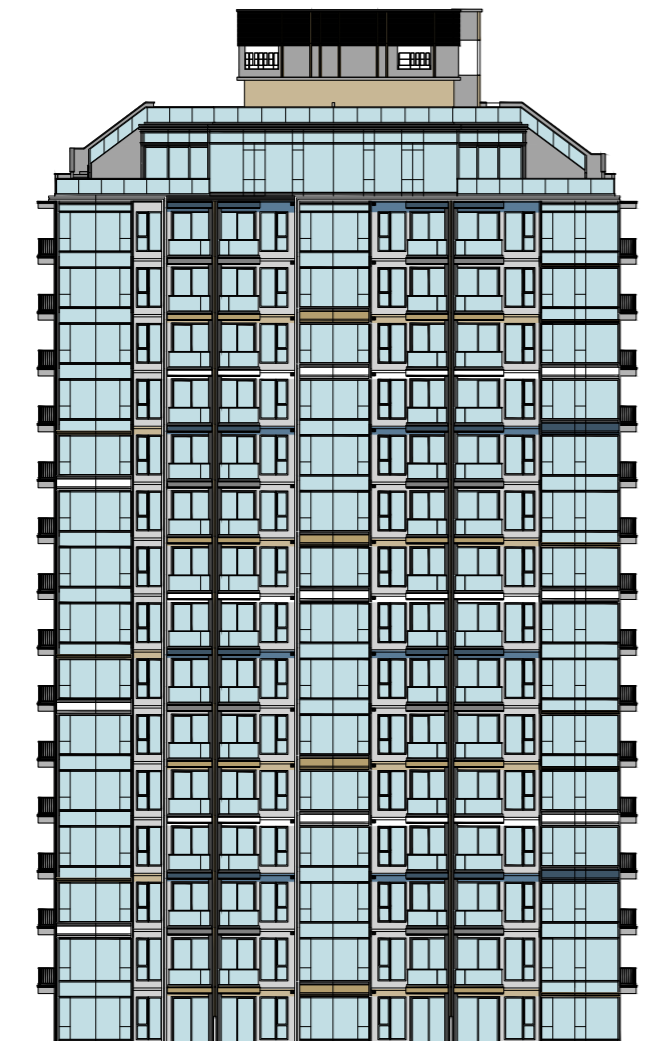


# ELEVATION PLAN FOR THE PHASE 期數的立面圖

KEY PLAN 索引圖




CORAL AVENUE TOWER 1  
CORAL AVENUE 第1座



ELEVATION PLAN 1 立面圖 1

CORAL AVENUE TOWER 1  
CORAL AVENUE 第1座



ELEVATION PLAN 2 立面圖 2

Boundary of the Development  
發展項目的界線

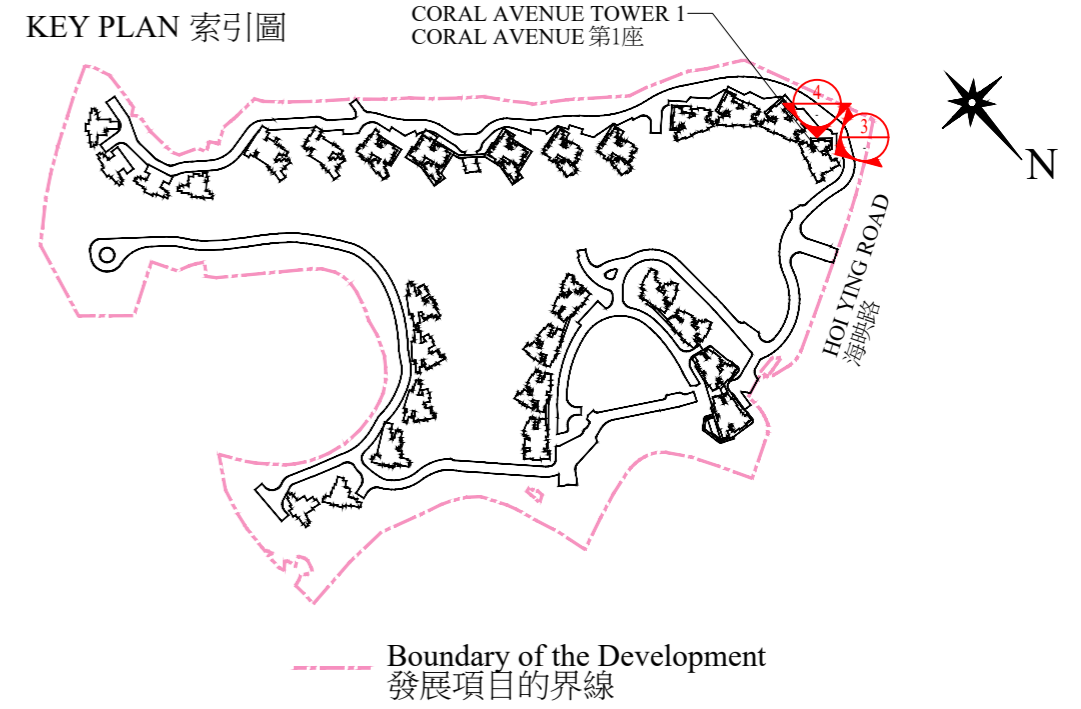
Authorized Person for the Phase certified that the elevations shown on this plan:

- a. are prepared on the basis of the approved building plans for the Phase as of 24 February 2025 and 24 November 2025; and
- b. are in general accordance with the outward appearance of the Phase.

期數的認可人士證明本圖顯示的立面：

- a. 以2025年2月24日及2025年11月24日的情況為準的期數的經批准的建築圖則為基礎擬備；及
- b. 大致上與期數的外觀一致。

# ELEVATION PLAN FOR THE PHASE 期數的立面圖




CORAL AVENUE TOWER 1  
CORAL AVENUE 第1座



ELEVATION PLAN 3 立面圖 3

CORAL AVENUE TOWER 1  
CORAL AVENUE 第1座



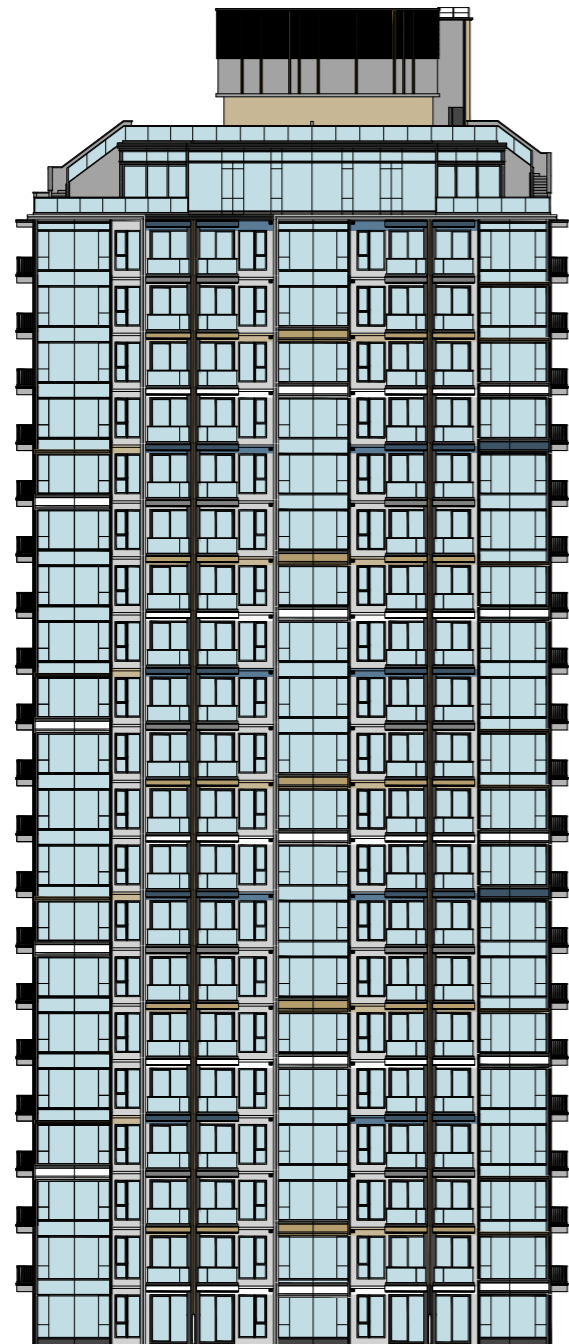
ELEVATION PLAN 4 立面圖 4

- Authorized Person for the Phase certified that the elevations shown on this plan:
- are prepared on the basis of the approved building plans for the Phase as of 24 February 2025 and 24 November 2025; and
  - are in general accordance with the outward appearance of the Phase.

- 期數的認可人士證明本圖顯示的立面：
- 以2025年2月24日及2025年11月24日的情況為準的期數的經批准的建築圖則為基礎擬備；及
  - 大致上與期數的外觀一致。


# ELEVATION PLAN FOR THE PHASE 期數的立面圖

CORAL AVENUE TOWER 2  
CORAL AVENUE 第2座



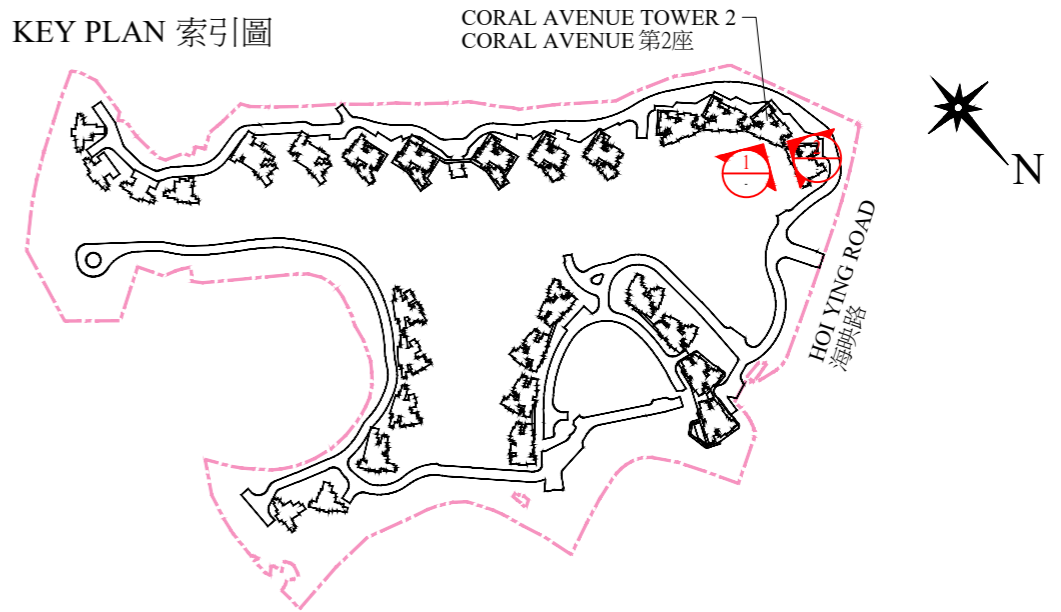
ELEVATION PLAN 1 立面圖 1

CORAL AVENUE TOWER 2  
CORAL AVENUE 第2座



ELEVATION PLAN 2 立面圖 2

KEY PLAN 索引圖



Boundary of the Development  
發展項目的界線

Authorized Person for the Phase certified that the elevations shown on this plan:

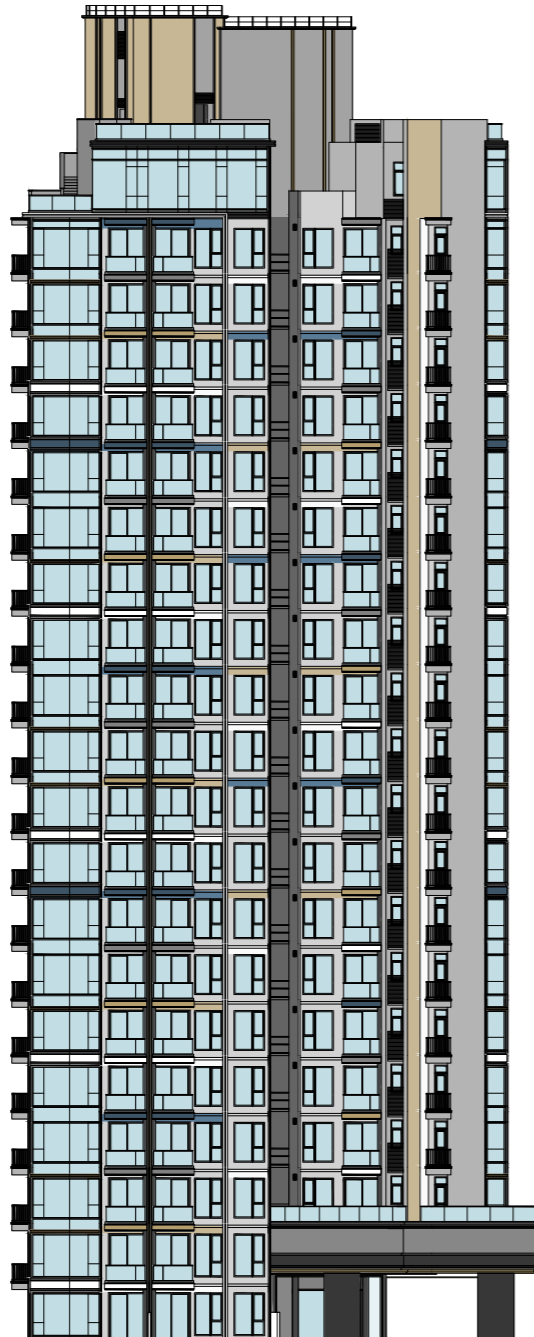
- a. are prepared on the basis of the approved building plans for the Phase as of 24 February 2025 and 24 November 2025; and
- b. are in general accordance with the outward appearance of the Phase.

期數的認可人士證明本圖顯示的立面：

- a. 以2025年2月24日及2025年11月24日的情況為準的期數的經批准的建築圖則為基礎擬備；及
- b. 大致上與期數的外觀一致。

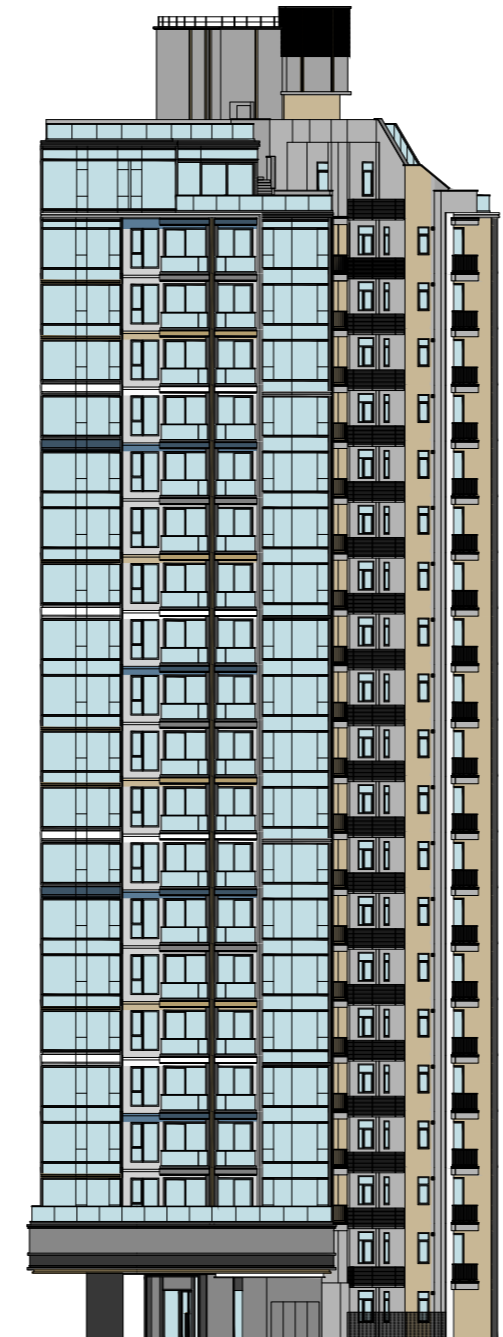
# ELEVATION PLAN FOR THE PHASE 期數的立面圖

CORAL AVENUE TOWER 2  
CORAL AVENUE 第2座



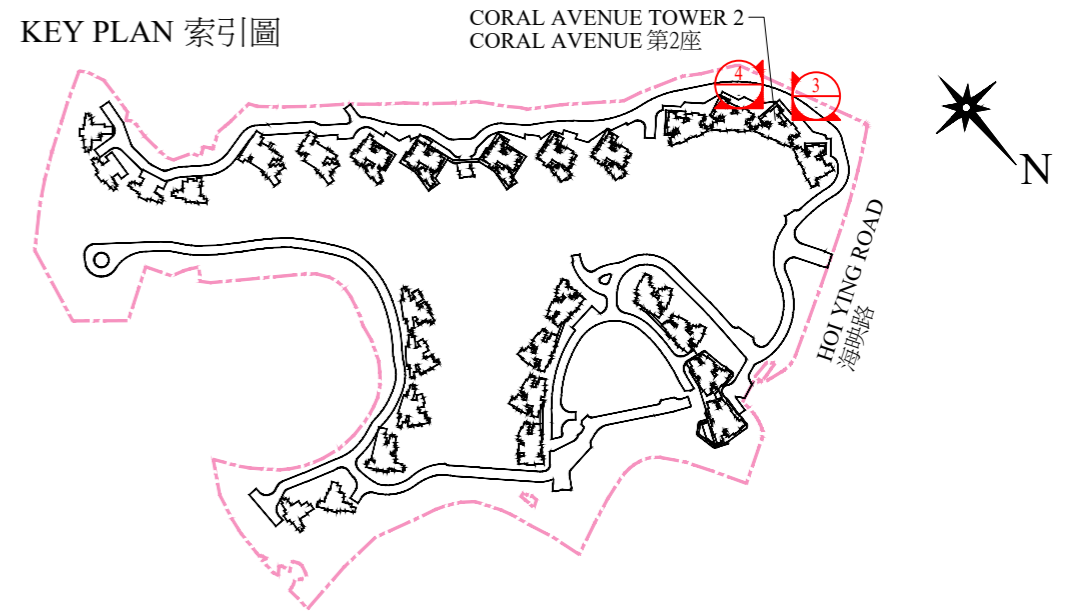
ELEVATION PLAN 3 立面圖 3

CORAL AVENUE TOWER 2  
CORAL AVENUE 第2座



ELEVATION PLAN 4 立面圖 4

KEY PLAN 索引圖



Boundary of the Development  
發展項目的界線

Authorized Person for the Phase certified that the elevations shown on this plan:

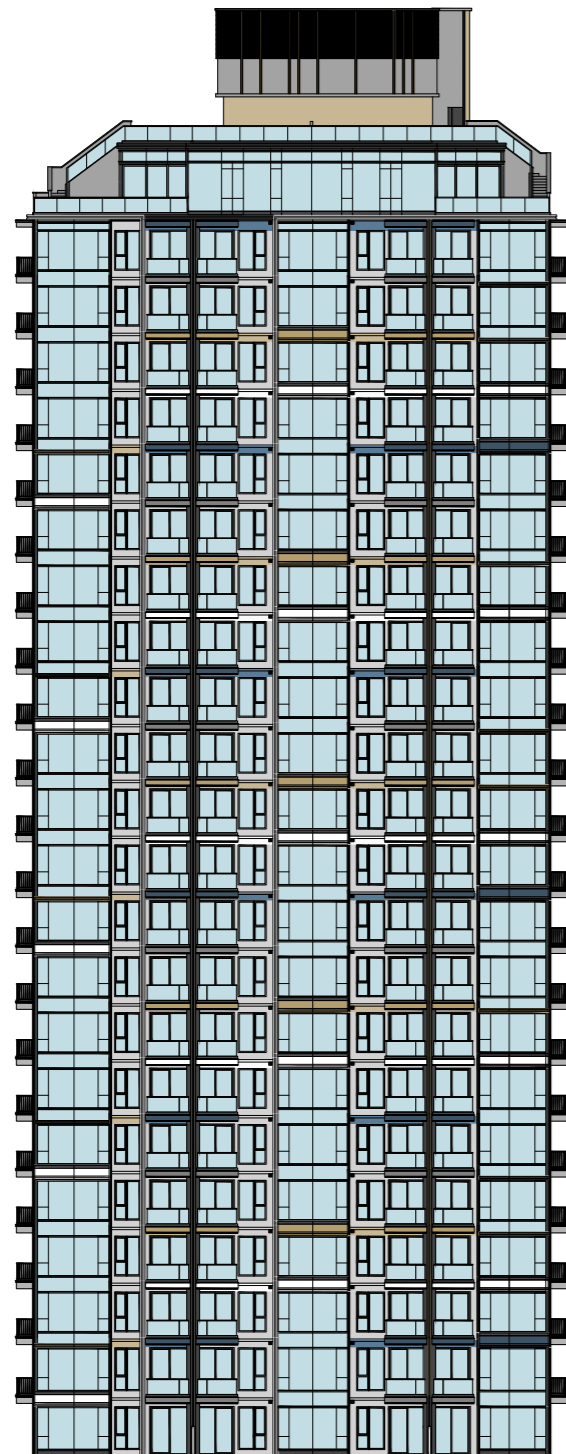
- a. are prepared on the basis of the approved building plans for the Phase as of 24 February 2025 and 24 November 2025; and
- b. are in general accordance with the outward appearance of the Phase.

期數的認可人士證明本圖顯示的立面：

- a. 以2025年2月24日及2025年11月24日的情況為準的期數的經批准的建築圖則為基礎擬備；及
- b. 大致上與期數的外觀一致。

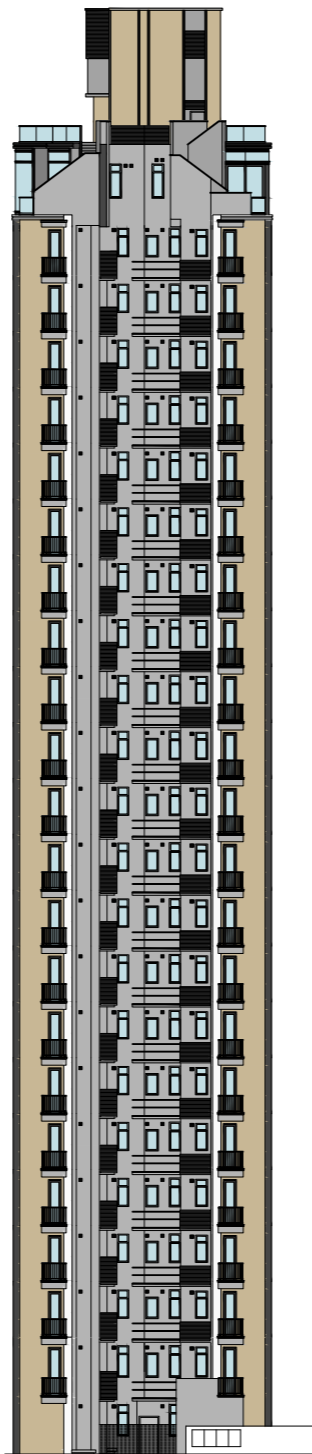
# ELEVATION PLAN FOR THE PHASE 期數的立面圖

CORAL AVENUE TOWER 3  
CORAL AVENUE 第3座



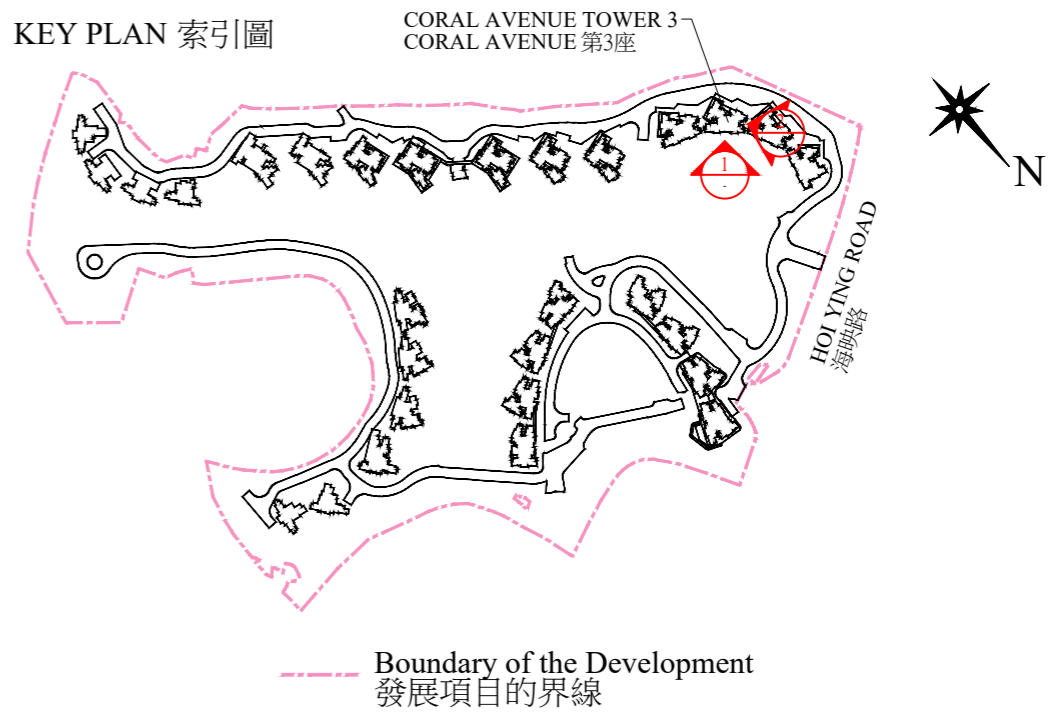
ELEVATION PLAN 1 立面圖 1

CORAL AVENUE TOWER 3  
CORAL AVENUE 第3座



ELEVATION PLAN 2 立面圖 2

KEY PLAN 索引圖

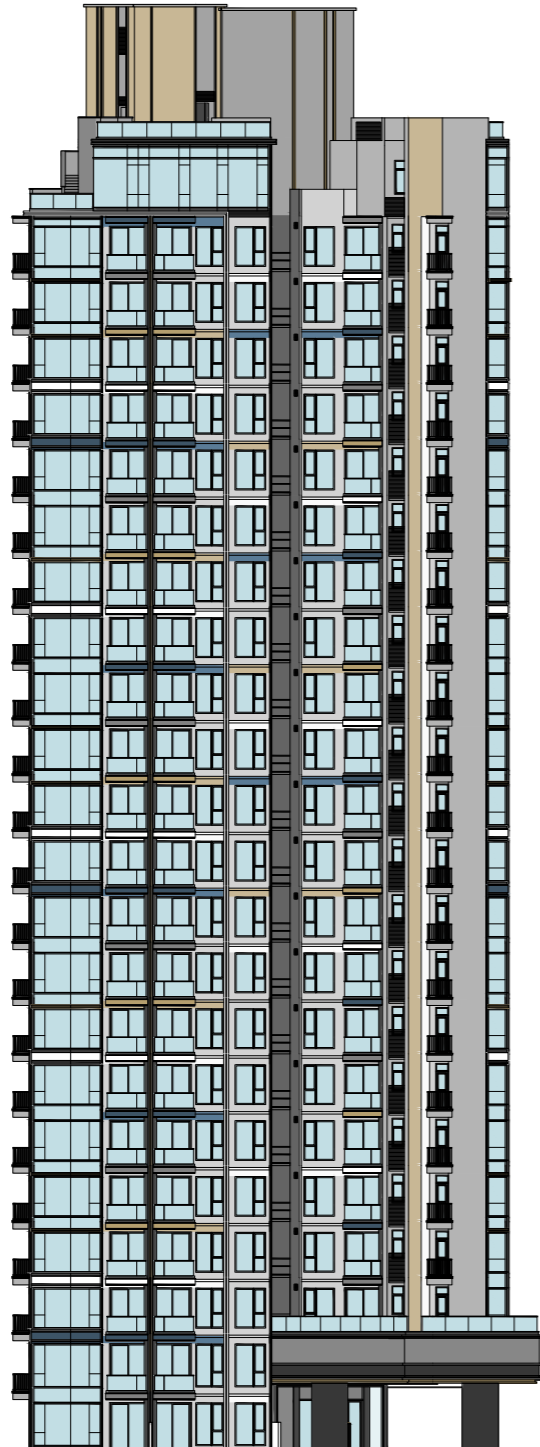


- Authorized Person for the Phase certified that the elevations shown on this plan:
- are prepared on the basis of the approved building plans for the Phase as of 24 February 2025 and 24 November 2025; and
  - are in general accordance with the outward appearance of the Phase.

- 期數的認可人士證明本圖顯示的立面：
- 以2025年2月24日及2025年11月24日的情況為準的期數的經批准的建築圖則為基礎擬備；及
  - 大致上與期數的外觀一致。


# ELEVATION PLAN FOR THE PHASE 期數的立面圖

CORAL AVENUE TOWER 3  
CORAL AVENUE 第3座



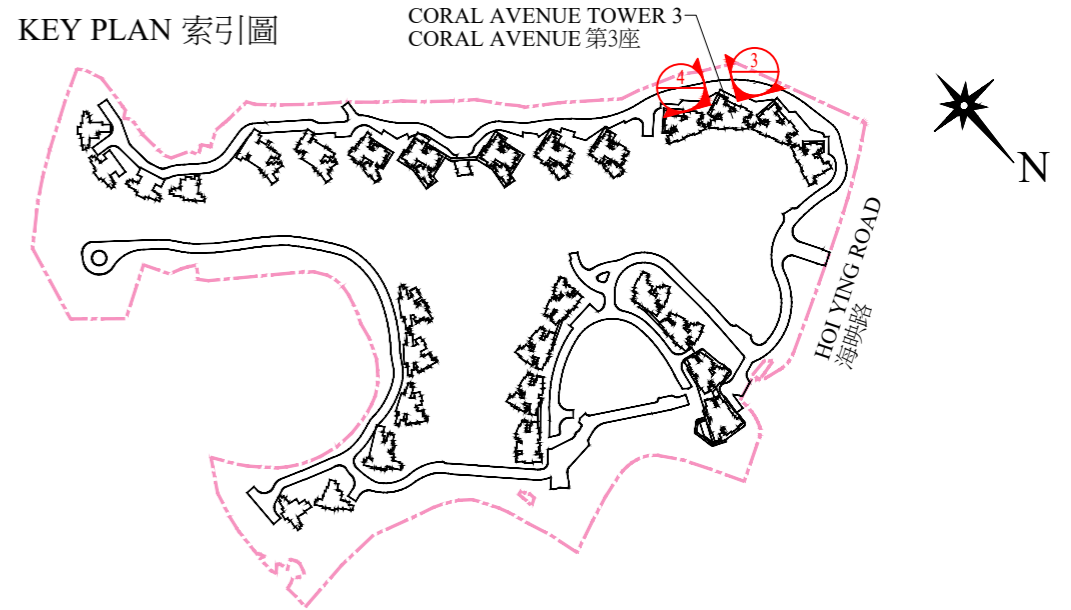
ELEVATION PLAN 3 立面圖 3

CORAL AVENUE TOWER 3  
CORAL AVENUE 第3座



ELEVATION PLAN 4 立面圖 4

KEY PLAN 索引圖



Boundary of the Development  
發展項目的界線

Authorized Person for the Phase certified that the elevations shown on this plan:

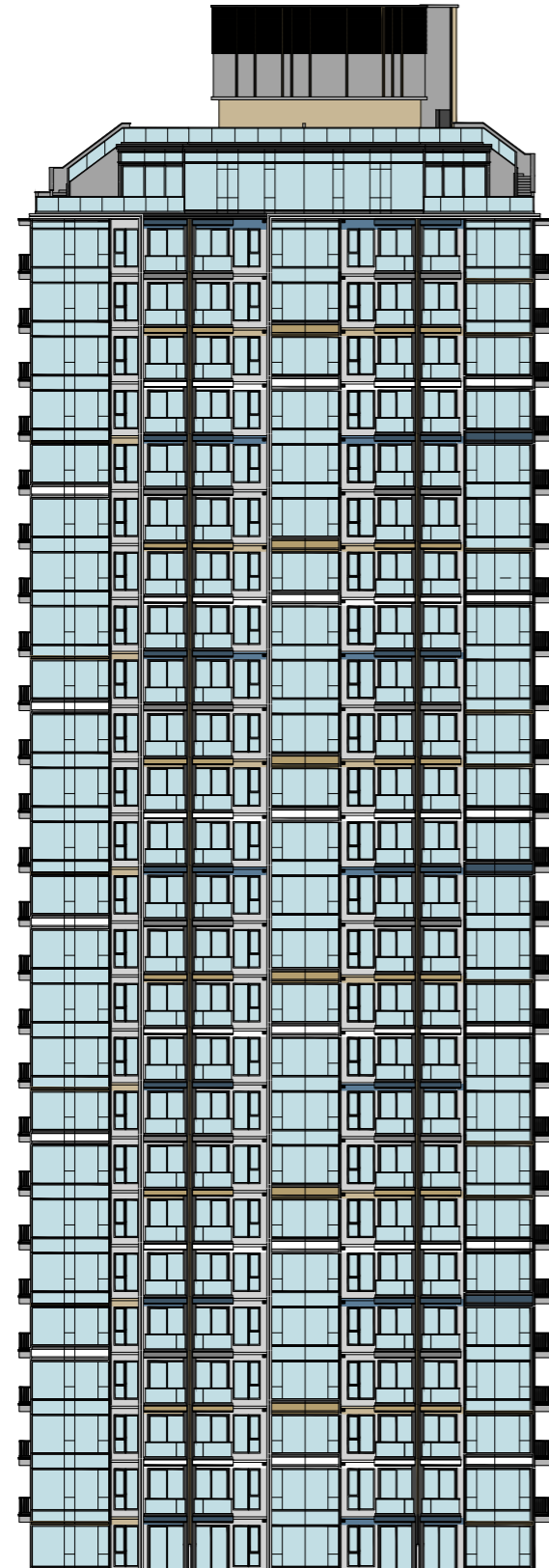
- are prepared on the basis of the approved building plans for the Phase as of 24 February 2025 and 24 November 2025; and
- are in general accordance with the outward appearance of the Phase.

期數的認可人士證明本圖顯示的立面：

- 以2025年2月24日及2025年11月24日的情況為準的期數的經批准的建築圖則為基礎擬備；及
- 大致上與期數的外觀一致。

# ELEVATION PLAN FOR THE PHASE 期數的立面圖

CORAL AVENUE TOWER 5  
CORAL AVENUE 第5座



ELEVATION PLAN 1 立面圖 1

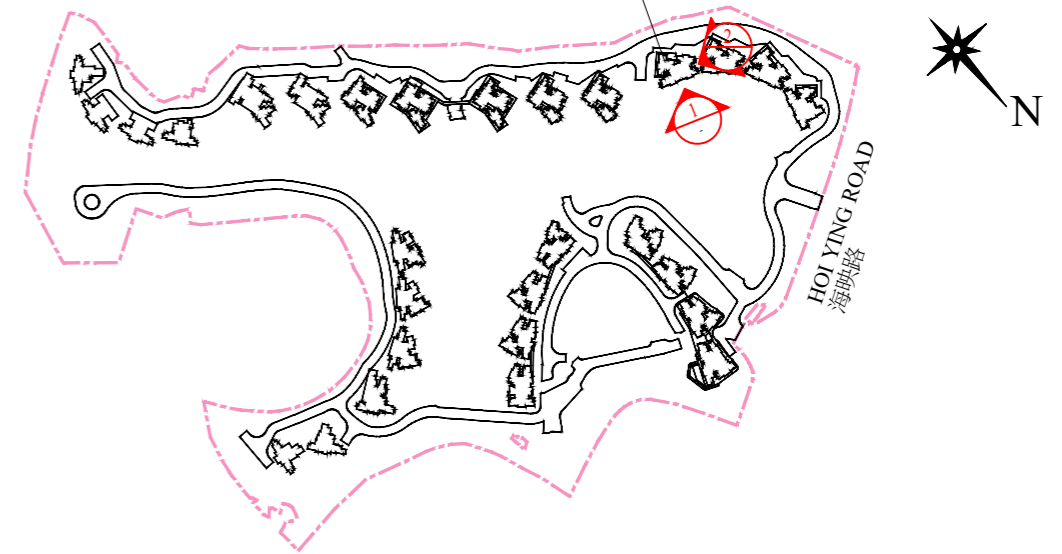
CORAL AVENUE TOWER 5  
CORAL AVENUE 第5座



ELEVATION PLAN 2 立面圖 2

KEY PLAN 索引圖

CORAL AVENUE TOWER 5  
CORAL AVENUE 第5座



Boundary of the Development  
發展項目的界線

Authorized Person for the Phase certified that the elevations shown on this plan:


- a. are prepared on the basis of the approved building plans for the Phase as of 24 February 2025 and 24 November 2025; and
- b. are in general accordance with the outward appearance of the Phase.

期數的認可人士證明本圖顯示的立面：

- a. 以2025年2月24日及2025年11月24日的情況為準的期數的經批准的建築圖則為基礎擬備；及
- b. 大致上與期數的外觀一致。

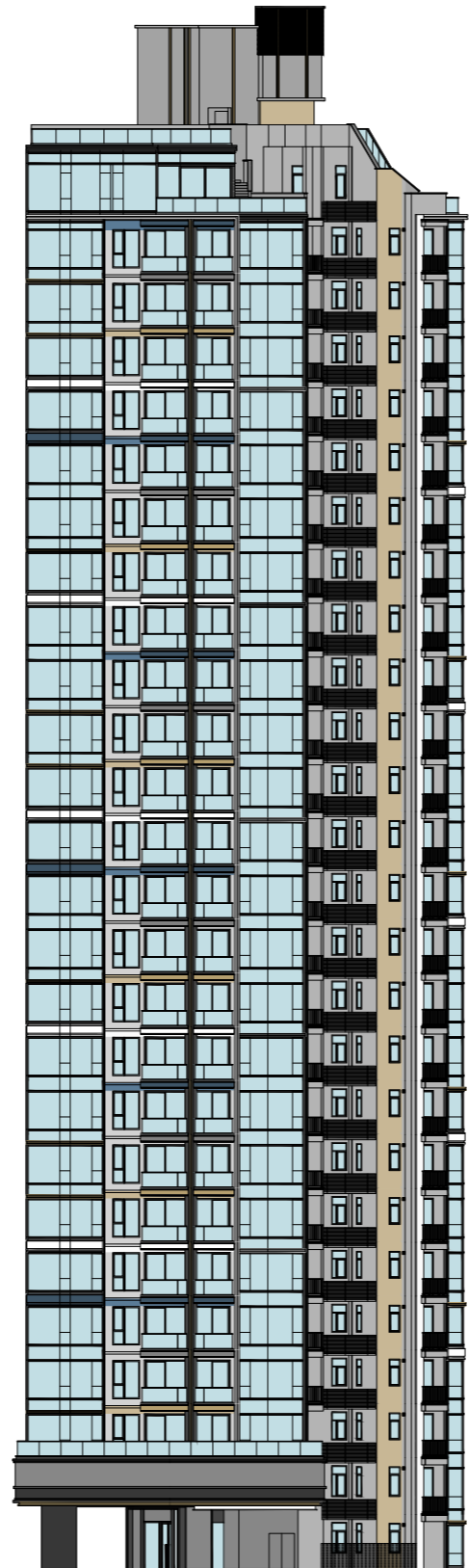
# ELEVATION PLAN FOR THE PHASE 期數的立面圖

CORAL AVENUE TOWER 5  
CORAL AVENUE 第5座



ELEVATION PLAN 3 立面圖 3

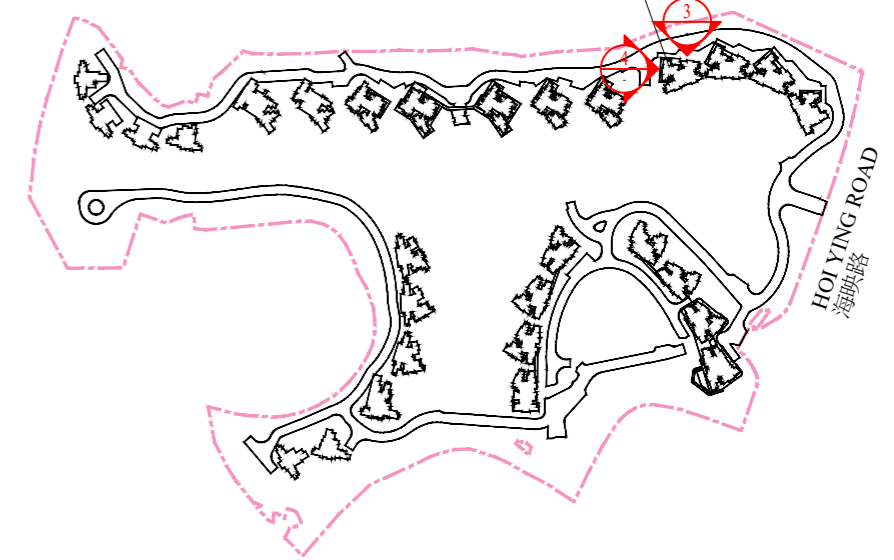
CORAL AVENUE TOWER 5  
CORAL AVENUE 第5座



ELEVATION PLAN 4 立面圖 4

KEY PLAN 索引圖

CORAL AVENUE TOWER 5  
CORAL AVENUE 第5座



Boundary of the Development  
發展項目的界線

Authorized Person for the Phase certified that the elevations shown on this plan:

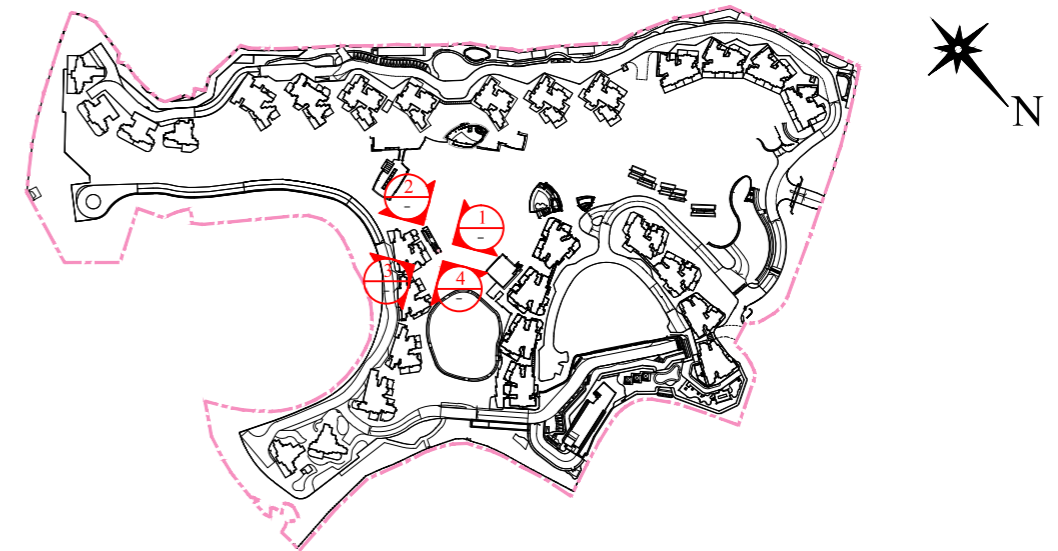
- a. are prepared on the basis of the approved building plans for the Phase as of 24 February 2025 and 24 November 2025; and
- b. are in general accordance with the outward appearance of the Phase.

期數的認可人士證明本圖顯示的立面：

- a. 以2025年2月24日及2025年11月24日的情況為準的期數的經批准的建築圖則為基礎擬備；及
- b. 大致上與期數的外觀一致。

# ELEVATION PLAN FOR THE PHASE 期數的立面圖

Key Plan 索引圖



----- Boundary of the Development  
發展項目的界線

Authorized Person for the Phase certified that the elevations shown on this plan:

- are prepared on the basis of the approved building plans for the Phase as of 15 January 2025 and 24 November 2025; and
- are in general accordance with the outward appearance of the Phase.

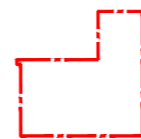
期數的認可人士證明本圖顯示的立面：

- 以2025年1月15日及2025年11月24日的情況為準的期數的經批准的建築圖則為基礎擬備；及
- 大致上與期數的外觀一致。

----- Other phase(s) of the development  
發展項目的其他期數



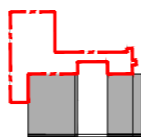
ELEVATION PLAN 1  
立面圖 1



ELEVATION PLAN 2  
立面圖 2



ELEVATION PLAN 3  
立面圖 3



ELEVATION PLAN 4  
立面圖 4