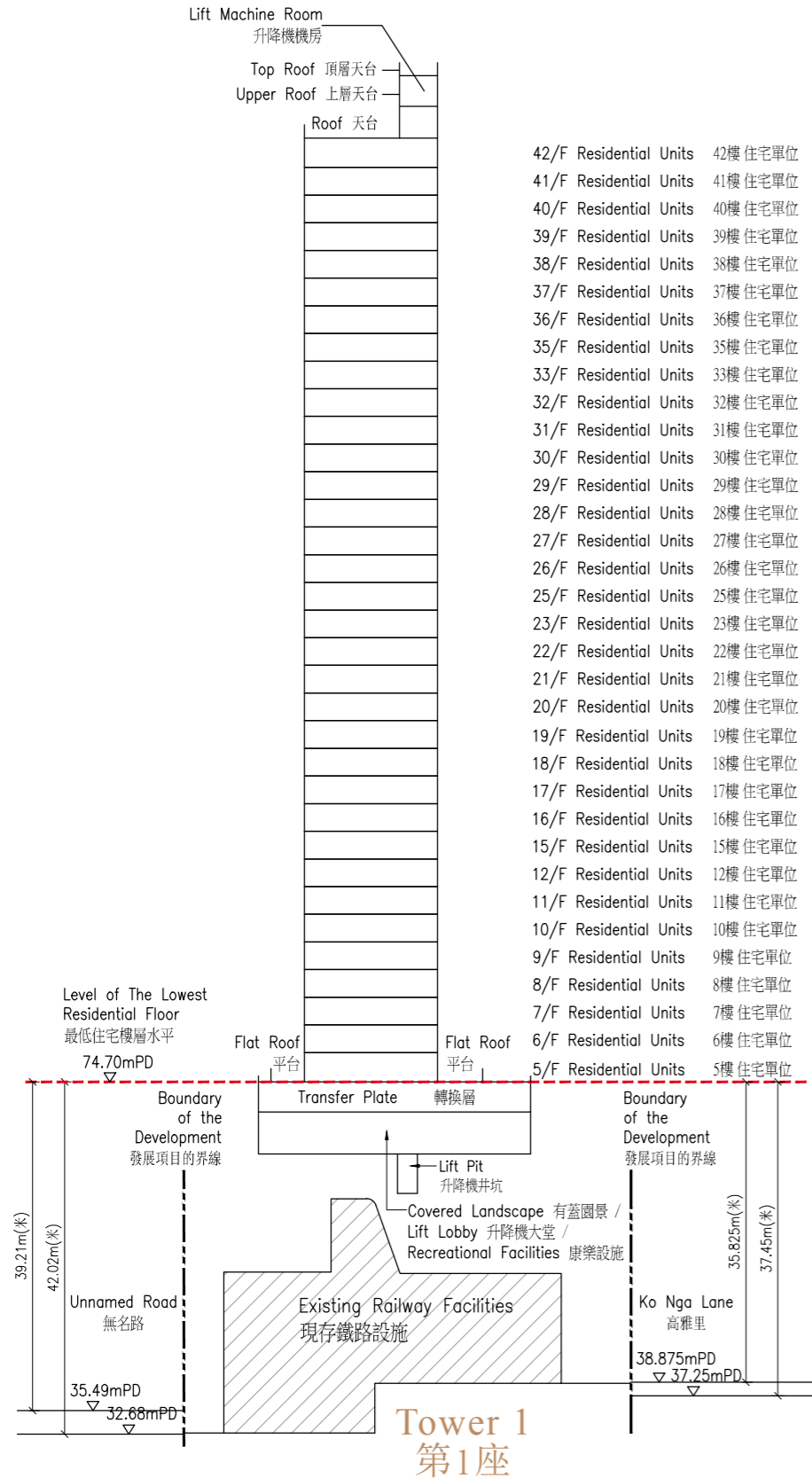


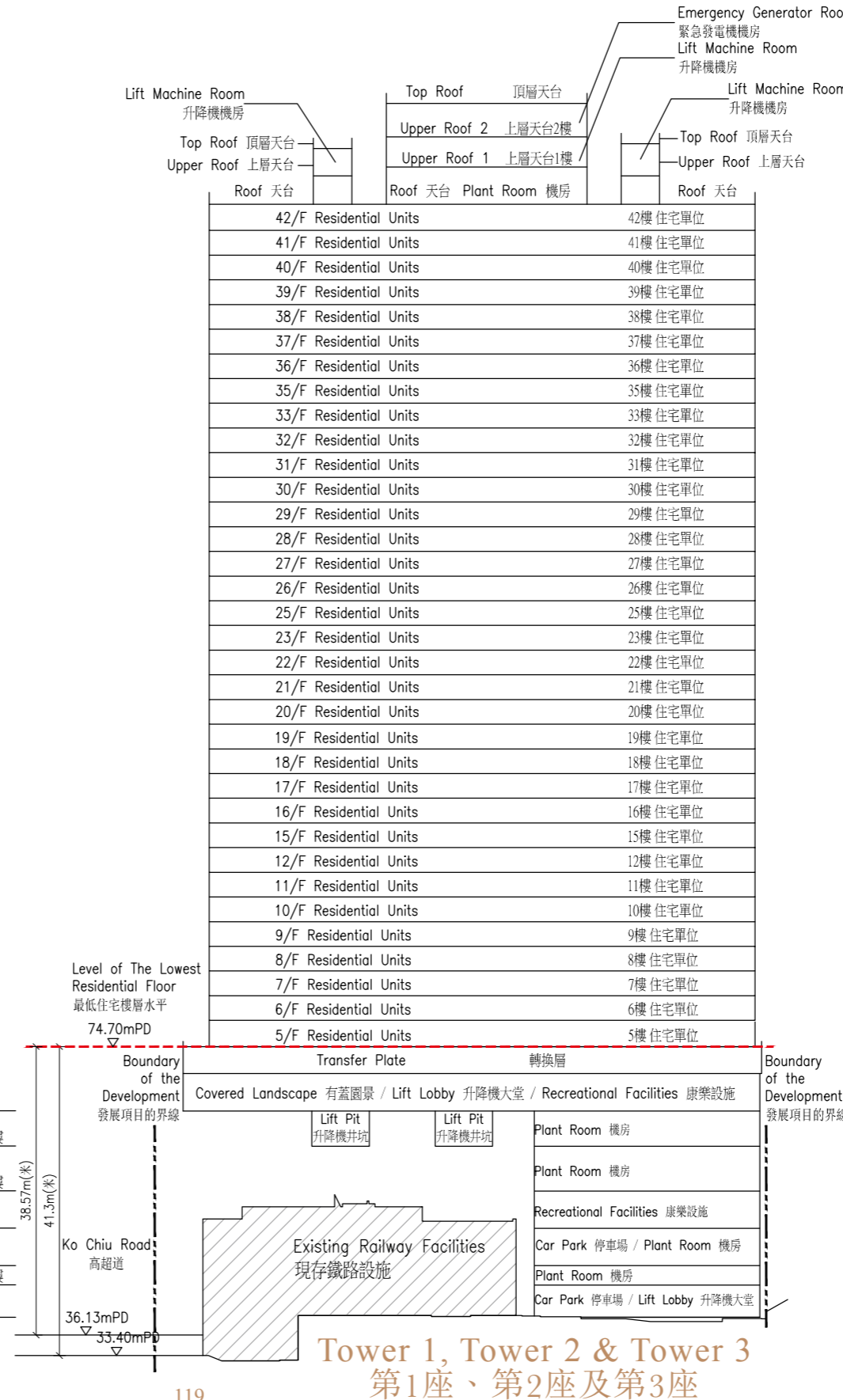
# CROSS-SECTION PLAN OF BUILDING IN THE DEVELOPMENT

## 發展項目中的建築物的橫截面圖

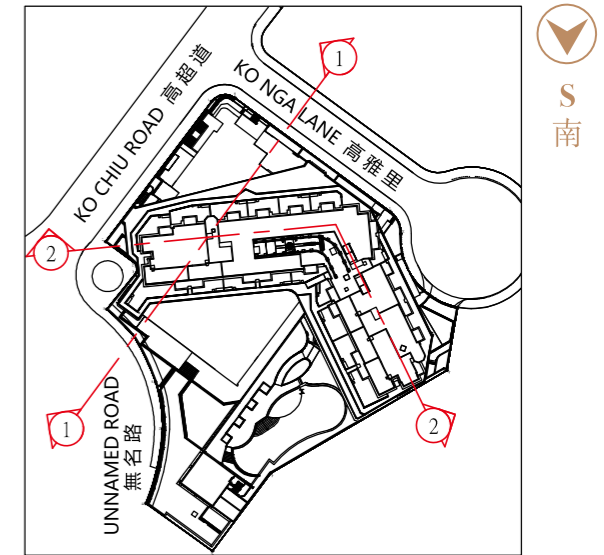
Cross-Section Plan 1 橫截面圖 1



Cross-Section Plan 2 橫截面圖 2



Key Plan 指示圖



1. ----- Dotted line denotes the level of the lowest residential floor.
2.  $m^{PD}$  denotes height in metres above the Hong Kong Principal Datum.
3. The part of Ko Nga Lane adjacent to the building is 37.25 metres to 38.875 metres above the Hong Kong Principal Datum.
4. The part of Ko Chiu Road adjacent to the building is 33.40 metres to 36.13 metres above the Hong Kong Principal Datum.
5. The part of Unnamed Road adjacent to the building is 32.68 metres to 35.49 metres above the Hong Kong Principal Datum.

1. ----- 虛線為最低住宅樓層水平。
2.  $m^{PD}$  代表香港主水平基準以上高度(米)。
3. 毗連建築物的一段高雅里為香港主水平基準以上37.25米至38.875米。
4. 毗連建築物的一段高超道為香港主水平基準以上33.40米至36.13米。
5. 毗連建築物的一段無名路為香港主水平基準以上32.68米至35.49米。