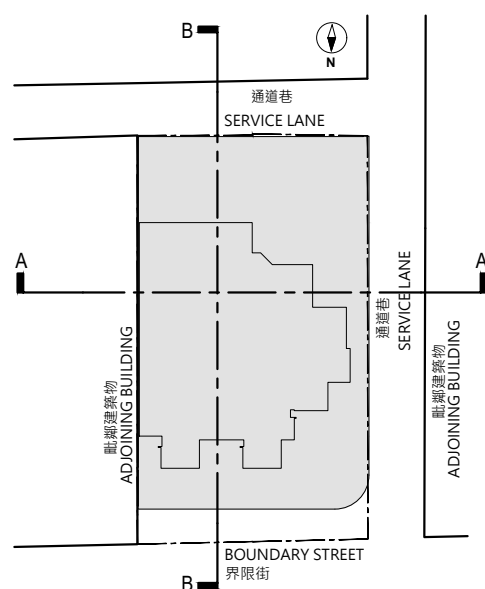


CROSS-SECTION PLAN OF BUILDING IN THE DEVELOPMENT


發展項目中的建築物的橫截面圖

CROSS-SECTION PLAN A-A
橫截面圖 A-A



KEY PLAN
索引圖

- - - - - Dotted line denotes the lowest residential floor
虛線為最底住宅樓層水平
- — — — — Boundary Line of the Development
為發展項目的界線



- The part of Service Lane adjacent to the building is 4.22 to 4.32 metres above the Hong Kong Principal Datum.
- ▽ Denote height (in metres) above the Hong Kong Principal Datum (PD).

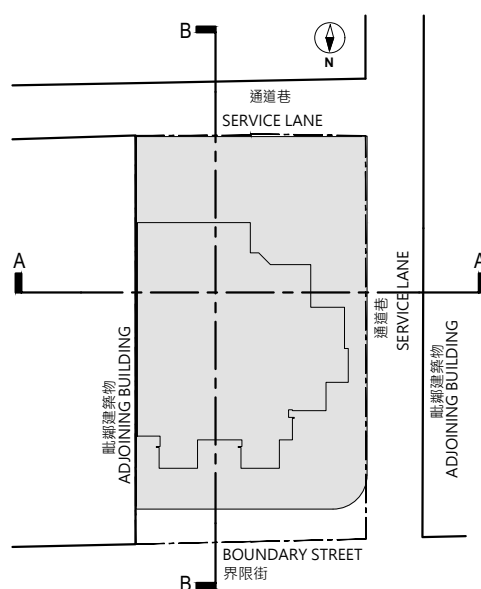
- 毗連建築物的一段通道巷為香港主水平基準以上4.22米至4.32米。
- ▽ 表示高於香港主要基準面(PD)的高度 (以米為單位)。

CROSS-SECTION PLAN OF BUILDING IN THE DEVELOPMENT

發展項目中的建築物的橫截面圖

CROSS-SECTION PLAN B-B


橫截面圖 B-B



KEY PLAN

索引圖

- Dotted line denotes the lowest residential floor
虛線為最底住宅樓層水平
- Boundary Line of the Development
為發展項目的界線



- The part of Boundary Street adjacent to the building is 4.23 to 4.25 metres above the Hong Kong Principal Datum.
- The part of Service Lane adjacent to the building is 4.32 to 4.36 metres above the Hong Kong Principal Datum.
- ▽ Denotes height (in metres) above the Hong Kong Principal Datum (PD).

- 毗連建築物的一段界限街為香港主水平基準以上4.23米至4.25米。
- 毗連建築物的一段通道巷為香港主水平基準以上4.32米至4.36米。
- ▽表示高於香港主要基準面(PD)的高度(以米為單位)。