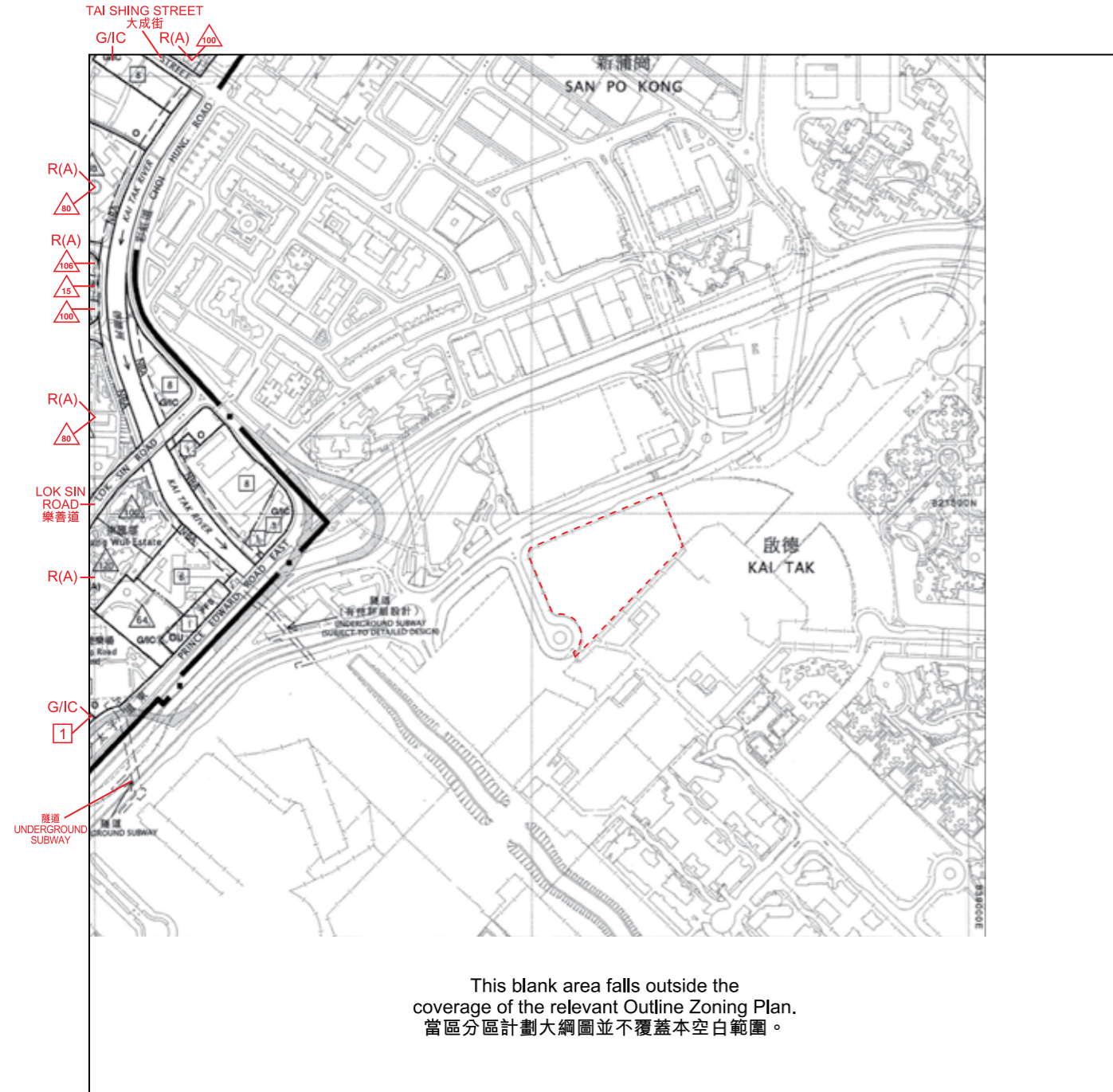
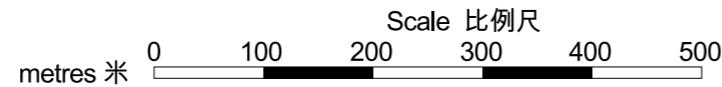


OUTLINE ZONING PLAN ETC. RELATING TO THE DEVELOPMENT

關於發展項目的分區計劃大綱圖等



Location of the Development
發展項目的位置



Notes :

1. The last updated Outline Zoning Plan and the attached schedule as at the date of printing of the sales brochure is available for free inspection at the sales office during opening hours.
2. The Vendor advises prospective purchasers to conduct an on-site visit for a better understanding of the development site, its surrounding environment and the public facilities nearby.
3. The plan may show more than the area required under the Residential Properties (First-hand Sales) Ordinance due to technical reason that the boundary of the Development is irregular.
4. The plan, prepared by the Planning Department under the direction of the Town Planning Board, is reproduced with the permission of the Director of Lands. ©The Government of Hong Kong SAR.
5. Please refer to the Outline Zoning Plan, the Notes and Explanatory Statement thereto for details of those Amendment Items (if any).

備註：

1. 在印刷售樓說明書當日所適用的最近期分區計劃大綱圖及其附表，可於售樓處開放時間內免費查閱。
2. 賣方建議準買家到有關發展地盤作實地考察，以對該發展地盤、其周邊地區環境及附近的公共設施有較佳了解。
3. 由於發展項目的邊界不規則的技術原因，此圖所顯示的範圍可能超過《一手住宅物業銷售條例》所規定的範圍。
4. 此圖為規劃署遵照城市規劃委員會指示擬備，版權屬香港特別行政區政府，經地政總署准許複印。
5. 修訂項目(如有)之詳情，請參閱該分區計劃大綱圖及其註釋及說明書。




Adopted from part of the Approved Wang Tau Hom & Tung Tau Outline Zoning Plan, Plan No. S/K8/25, gazetted on 5 May 2023, with adjustments to show the Development boundary and other information in red.

摘錄自2023年5月5日刊憲之橫頭磡及東頭分區計劃大綱核准圖，圖則編號為S/K8/25，經處理以紅色顯示發展項目邊界及其他資料。

NOTATION 圖例

ZONES

RESIDENTIAL (GROUP A)



住宅(甲類)

GOVERNMENT, INSTITUTION OR COMMUNITY



政府、機構或社區

OPEN SPACE



休憩用地

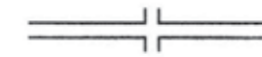
OTHER SPECIFIED USES



其他指定用途

COMMUNICATIONS

MAJOR ROAD AND JUNCTION



主要道路及路口

ELEVATED ROAD



高架道路

MISCELLANEOUS

BOUNDARY OF PLANNING SCHEME



規劃範圍界線

BUILDING HEIGHT CONTROL ZONE BOUNDARY



建築物高度管制區界線

MAXIMUM BUILDING HEIGHT (IN METRES ABOVE PRINCIPAL DATUM)



最高建築物高度
(在主水平基準上若干米)

MAXIMUM BUILDING HEIGHT (IN NUMBER OF STOREYS)



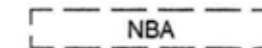
最高建築物高度
(樓層數目)

PETROL FILLING STATION



加油站

NON-BUILDING AREA



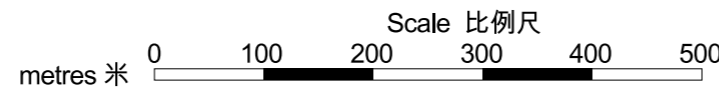
非建築用地

OUTLINE ZONING PLAN ETC. RELATING TO THE DEVELOPMENT

關乎發展項目的分區計劃大綱圖等



Location of the Development
發展項目的位置



Notes:

- The last updated Outline Zoning Plan and the attached schedule as at the date of printing of the sales brochure is available for free inspection at the sales office during opening hours.
- The Vendor advises prospective purchasers to conduct an on-site visit for a better understanding of the development site, its surrounding environment and the public facilities nearby.
- The plan may show more than the area required under the Residential Properties (First-hand Sales) Ordinance due to technical reason that the boundary of the Development is irregular.
- The plan, prepared by the Planning Department under the direction of the Town Planning Board, is reproduced with the permission of the Director of Lands. ©The Government of Hong Kong SAR.
- Please refer to the Outline Zoning Plan, the Notes and Explanatory Statement thereto for details of those Amendment Items (if any).

備註:

- 在印刷售樓說明書當日所適用的最近期分區計劃大綱圖及其附表，可於售樓處開放時間內免費查閱。
- 賣方建議準買家到有關發展地盤作實地考察，以對該發展地盤、其周邊地區環境及附近的公共設施有較佳了解。
- 由於發展項目的邊界不規則的技術原因，此圖所顯示的範圍可能超過《一手住宅物業銷售條例》所規定的範圍。
- 此圖為規劃署遵照城市規劃委員會指示擬備，版權屬香港特別行政區政府，經地政總署准許複印。
- 修訂項目(如有)之詳情，請參閱該分區計劃大綱圖及其註釋及說明書。



Adopted from part of the Approved Tsz Wan Shan, Diamond Hill & San Po Kong Outline Zoning Plan, Plan No. S/K11/31, gazetted on 5 May 2023, with adjustments to show the Development boundary and other information in red.
摘錄自2023年5月5日刊憲之慈雲山、鑽石山及新蒲崗分區計劃大綱核准圖，圖則編號為S/K11/31，經處理以紅色顯示發展項目邊界及其他資料。

NOTATION 圖例

ZONES

RESIDENTIAL (GROUP A)	R(A)	住宅 (甲類)
RESIDENTIAL (GROUP E)	R(E)	住宅 (戊類)
GOVERNMENT, INSTITUTION OR COMMUNITY	G/I/C	政府、機構或社區
OPEN SPACE	O	休憩用地
OTHER SPECIFIED USES	OU	其他指定用途

COMMUNICATIONS

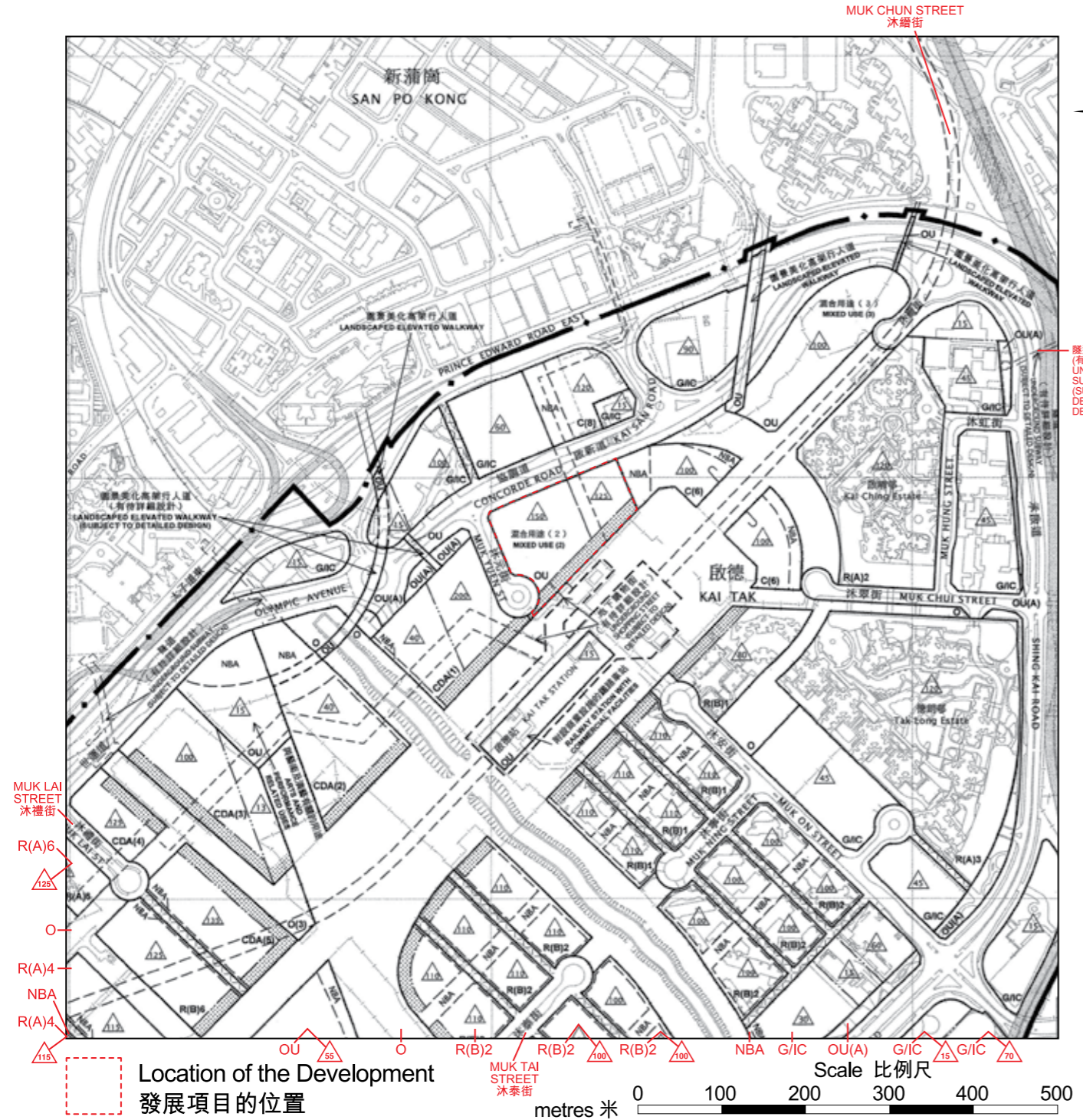
RAILWAY AND STATION (UNDERGROUND)		鐵路及車站 (地下)
MAJOR ROAD AND JUNCTION		主要道路及路口
ELEVATED ROAD		高架道路

MISCELLANEOUS

BOUNDARY OF PLANNING SCHEME		規劃範圍界線
BUILDING HEIGHT CONTROL ZONE BOUNDARY		建築物高度管制區界線
MAXIMUM BUILDING HEIGHT (IN METRES ABOVE PRINCIPAL DATUM)		最高建築物高度 (在主水平基準上若干米)
MAXIMUM BUILDING HEIGHT (IN NUMBER OF STOREYS)		最高建築物高度 (樓層數目)
NON-BUILDING AREA		非建築用地

OUTLINE ZONING PLAN ETC. RELATING TO THE DEVELOPMENT

關於發展項目的分區計劃大綱圖等



Adopted from part of the Approved Kai Tak Outline Zoning Plan, Plan No. S/K22/8, gazetted on 28 October 2022, with adjustments to show the Development boundary and other information in red.
 摘錄自2022年10月28日刊憲之啟德分區計劃大綱核准圖，圖則編號為S/K22/8，經處理以紅色顯示發展項目邊界及其他資料。

NOTATION 圖例

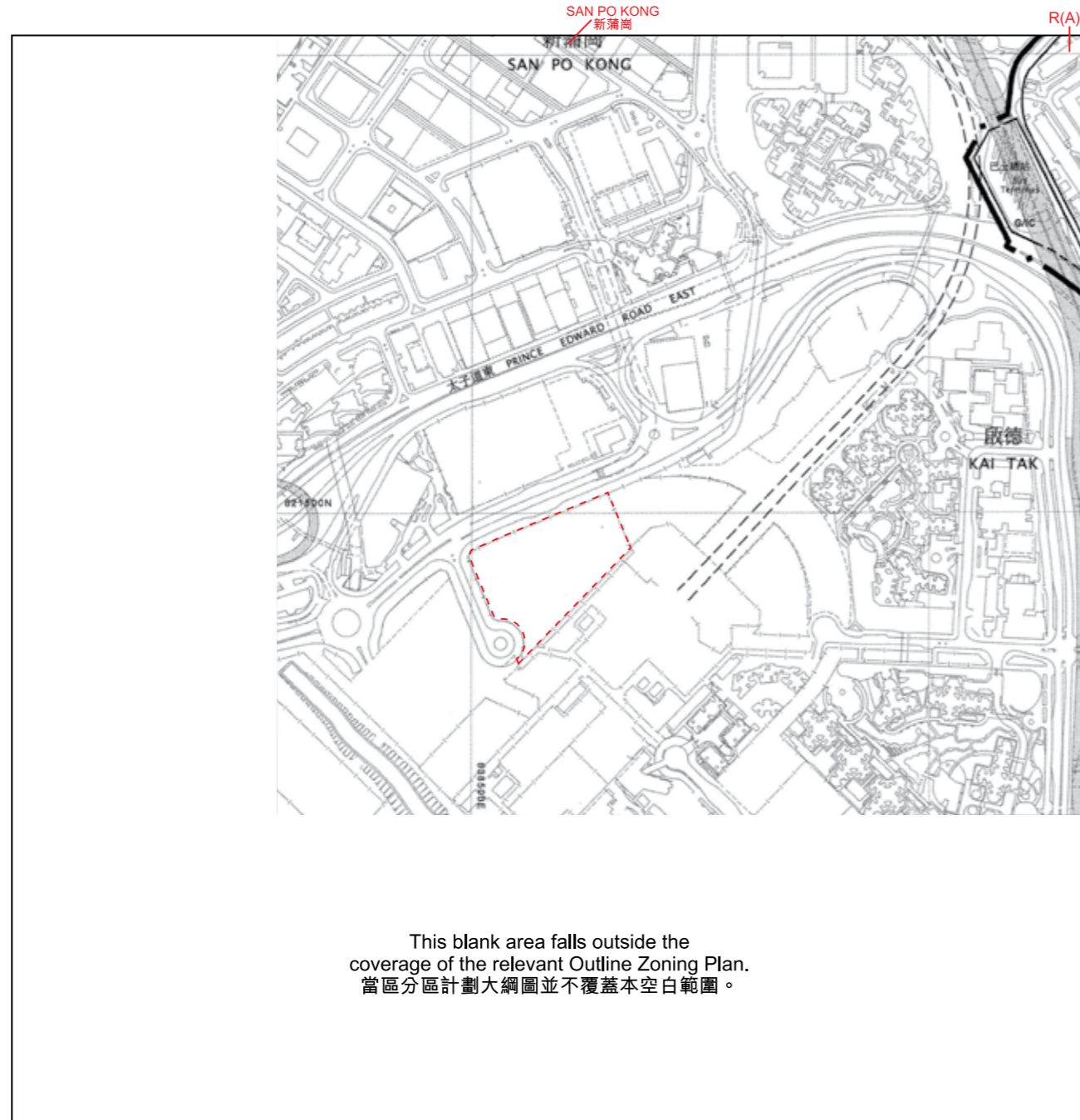
ZONES		地帶
COMMERCIAL	C	商業
COMPREHENSIVE DEVELOPMENT AREA	CDA	綜合發展區
RESIDENTIAL (GROUP A)	R(A)	住宅(甲類)
RESIDENTIAL (GROUP B)	R(B)	住宅(乙類)
GOVERNMENT, INSTITUTION OR COMMUNITY	G/IC	政府、機構或社區
OPEN SPACE	O	休憩用地
OTHER SPECIFIED USES	OU	其他指定用途
OTHER SPECIFIED USES (AMENITY AREA)	OU(A)	其他指定用途(美化市容地帶)
COMMUNICATIONS		
RAILWAY AND STATION (UNDERGROUND)		鐵路及車站(地下)
RAILWAY AND STATION (ELEVATED)		鐵路及車站(高架)
MAJOR ROAD AND JUNCTION		主要道路及路口
ELEVATED ROAD		高架道路
PEDESTRIAN PRECINCT / STREET		行人專用區或街道
MISCELLANEOUS		
BOUNDARY OF PLANNING SCHEME		規劃範圍界線
BUILDING HEIGHT CONTROL ZONE BOUNDARY		建築物高度管制區界線
MAXIMUM BUILDING HEIGHT (IN METRES ABOVE PRINCIPAL DATUM)		最高建築物高度(在主水平基準上若干米)
PETROL FILLING STATION	P F S	加油站
AREA DESIGNATED FOR 'SHOP AND SERVICES' AND 'EATING PLACE' USES ONLY		只限於指定為「商店及服務行業」和「食肆」用途的地區
NON-BUILDING AREA	NBA	非建築用地

Location of the Development
發展項目的位置

- Notes:
- The last updated Outline Zoning Plan and the attached schedule as at the date of printing of the sales brochure is available for free inspection at the sales office during opening hours.
 - The Vendor advises prospective purchasers to conduct an on-site visit for a better understanding of the development site, its surrounding environment and the public facilities nearby.
 - The plan may show more than the area required under the Residential Properties (First-hand Sales) Ordinance due to technical reason that the boundary of the Development is irregular.
 - The plan, prepared by the Planning Department under the direction of the Town Planning Board, is reproduced with the permission of the Director of Lands. ©The Government of Hong Kong SAR.
 - Please refer to the Outline Zoning Plan, the Notes and Explanatory Statement thereto for details of those Amendment Items (if any).
- 備註:
- 在印刷售樓說明書當日所適用的最近期分區計劃大綱圖及其附表，可於售樓處開放時間內免費查閱。
 - 賣方建議準買家到有關發展地盤作實地考察，以對該發展地盤、其周邊地區環境及附近的公共設施有較佳了解。
 - 由於發展項目的邊界不規則的技術原因，此圖所顯示的範圍可能超過《一手住宅物業銷售條例》所規定的範圍。
 - 此圖為規劃署遵照城市規劃委員會指示擬備，版權屬香港特別行政區政府，經地政總署准許複印。
 - 修訂項目(如有)之詳情，請參閱該分區計劃大綱圖及其註釋及說明書。

OUTLINE ZONING PLAN ETC. RELATING TO THE DEVELOPMENT

關乎發展項目的分區計劃大綱圖等

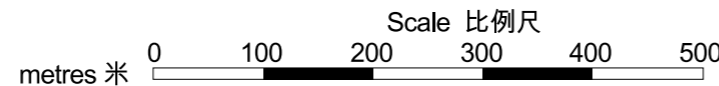


Adopted from part of the Approved Ngau Chi Wan Outline Zoning Plan, Plan No. S/K12/18, gazetted on 5 May 2023, with adjustments to show the Development boundary and other information in red.
摘錄自2023年5月5日刊憲之牛池灣分區計劃大綱核准圖，圖則編號為S/K12/18，經處理以紅色顯示發展項目邊界及其他資料。

NOTATION 圖例

ZONES		地帶
RESIDENTIAL (GROUP A)		住宅（甲類）
GOVERNMENT, INSTITUTION OR COMMUNITY		政府、機構或社區
COMMUNICATIONS 交通		
RAILWAY AND STATION (UNDERGROUND)		鐵路及車站（地下）
MAJOR ROAD AND JUNCTION		主要道路及路口
ELEVATED ROAD		高架道路
MISCELLANEOUS 其他		
BOUNDARY OF PLANNING SCHEME		規劃範圍界線

Location of the Development
發展項目的位置



Notes :

- The last updated Outline Zoning Plan and the attached schedule as at the date of printing of the sales brochure is available for free inspection at the sales office during opening hours.
- The Vendor advises prospective purchasers to conduct an on-site visit for a better understanding of the development site, its surrounding environment and the public facilities nearby.
- The plan may show more than the area required under the Residential Properties (First-hand Sales) Ordinance due to technical reason that the boundary of the Development is irregular.
- The plan, prepared by the Planning Department under the direction of the Town Planning Board, is reproduced with the permission of the Director of Lands. ©The Government of Hong Kong SAR.
- Please refer to the Outline Zoning Plan, the Notes and Explanatory Statement thereto for details of those Amendment Items (if any).

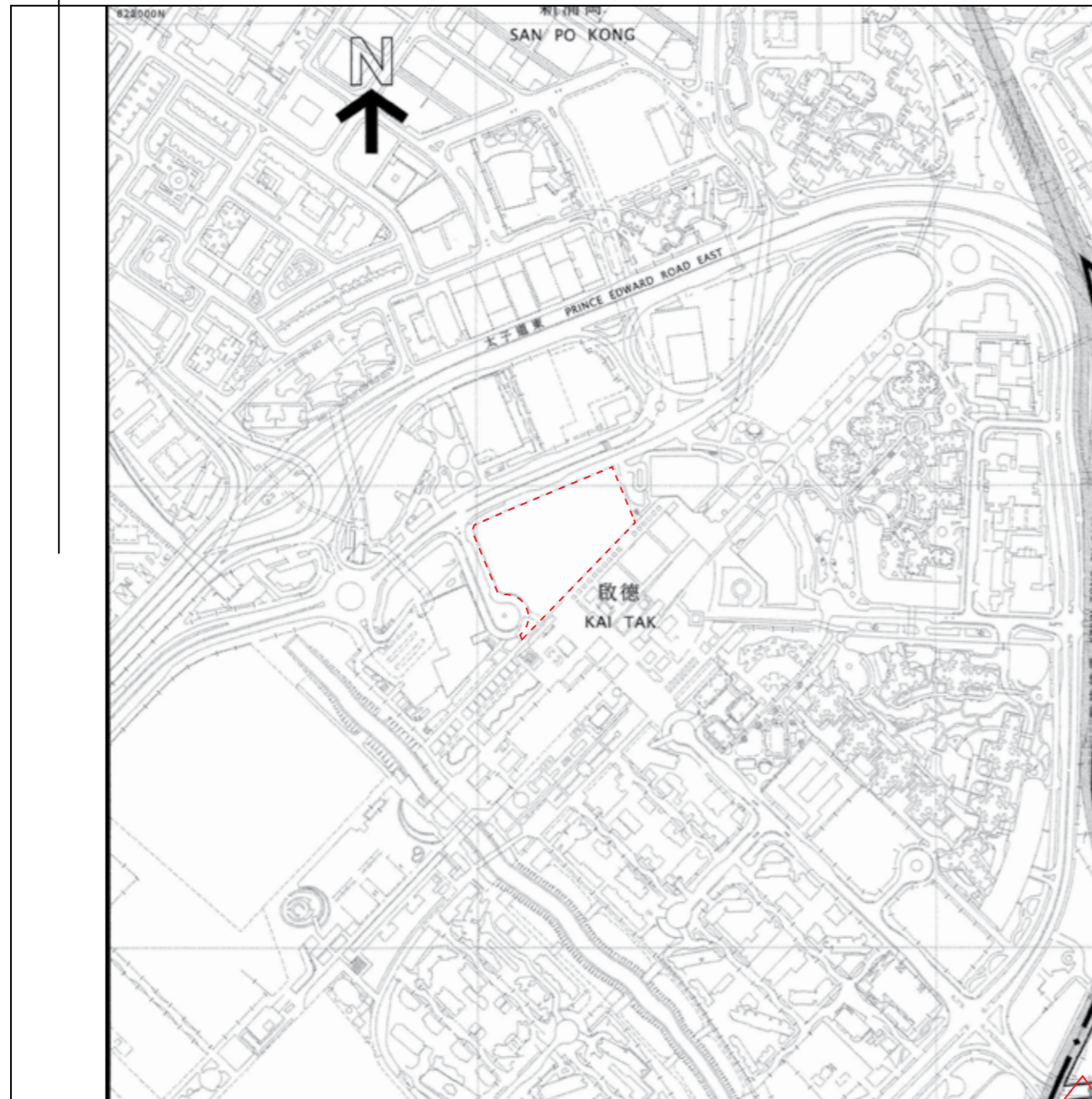
備註：

- 在印刷售樓說明書當日所適用的最近期分區計劃大綱圖及其附表，可於售樓處開放時間內免費查閱。
- 賣方建議準買家到有關發展地盤作實地考察，以對該發展地盤、其周邊地區環境及附近的公共設施有較佳了解。
- 由於發展項目的邊界不規則的技術原因，此圖所顯示的範圍可能超過《一手住宅物業銷售條例》所規定的範圍。
- 此圖為規劃署遵照城市規劃委員會指示擬備，版權屬香港特別行政區政府，經地政總署准許複印。
- 修訂項目（如有）之詳情，請參閱該分區計劃大綱圖及其註釋及說明書。

OUTLINE ZONING PLAN ETC. RELATING TO THE DEVELOPMENT

關於發展項目的分區計劃大綱圖等

This blank area falls outside the coverage of the relevant Outline Zoning Plan.
當區分區計劃大綱圖並不覆蓋本空白範圍。



Adopted from part of the Draft Ngau Tau Kok & Kowloon Bay Outline Zoning Plan, Plan No. S/K13/33, gazetted on 21 March 2025, with adjustments to show the Development boundary and other information in red.
摘錄自2025年3月21日刊憲之牛頭角及九龍灣分區計劃大綱草圖，圖則編號為S/K13/33，經處理以紅色顯示發展項目邊界及其他資料。

NOTATION 圖例

ZONES

GOVERNMENT, INSTITUTION OR COMMUNITY

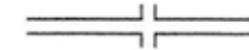


地帶

政府、機構或社區

COMMUNICATIONS

MAJOR ROAD AND JUNCTION



主要道路及路口

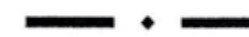
ELEVATED ROAD



高架道路

MISCELLANEOUS

BOUNDARY OF PLANNING SCHEME



規劃範圍界線

MAXIMUM BUILDING HEIGHT
(IN METRES ABOVE PRINCIPAL DATUM)



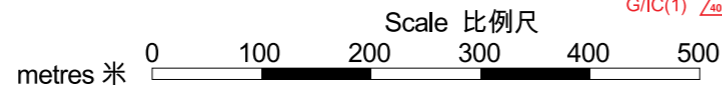
最高建築物高度
(在主水平基準上若干米)

KWUN TONG BYPASS
觀塘繞道

G/I/C(1)

Location of the Development

發展項目的位置



Notes:

1. The last updated Outline Zoning Plan and the attached schedule as at the date of printing of the sales brochure is available for free inspection at the sales office during opening hours.
2. The Vendor advises prospective purchasers to conduct an on-site visit for a better understanding of the development site, its surrounding environment and the public facilities nearby.
3. The plan may show more than the area required under the Residential Properties (First-hand Sales) Ordinance due to technical reason that the boundary of the Development is irregular.
4. The plan, prepared by the Planning Department under the direction of the Town Planning Board, is reproduced with the permission of the Director of Lands. ©The Government of Hong Kong SAR.
5. Please refer to the Outline Zoning Plan, the Notes and Explanatory Statement thereto for details of those Amendment Items (if any).

備註:

1. 在印刷售樓說明書當日所適用的最近期分區計劃大綱圖及其附表，可於售樓處開放時間內免費查閱。
2. 賣方建議準買家到有關發展地盤作實地考察，以對該發展地盤、其周邊地區環境及附近的公共設施有較佳了解。
3. 由於發展項目的邊界不規則的技術原因，此圖所顯示的範圍可能超過《一手住宅物業銷售條例》所規定的範圍。
4. 此圖為規劃署遵照城市規劃委員會指示擬備，版權屬香港特別行政區政府，經地政總署准許複印。
5. 修訂項目(如有)之詳情，請參閱該分區計劃大綱圖及其註釋及說明書。