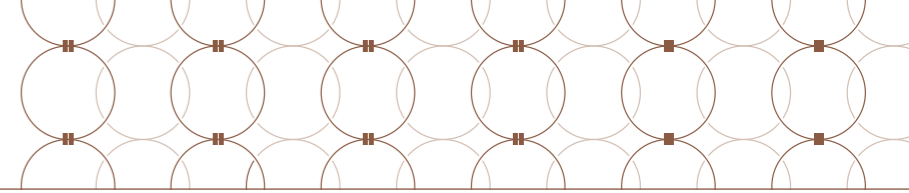


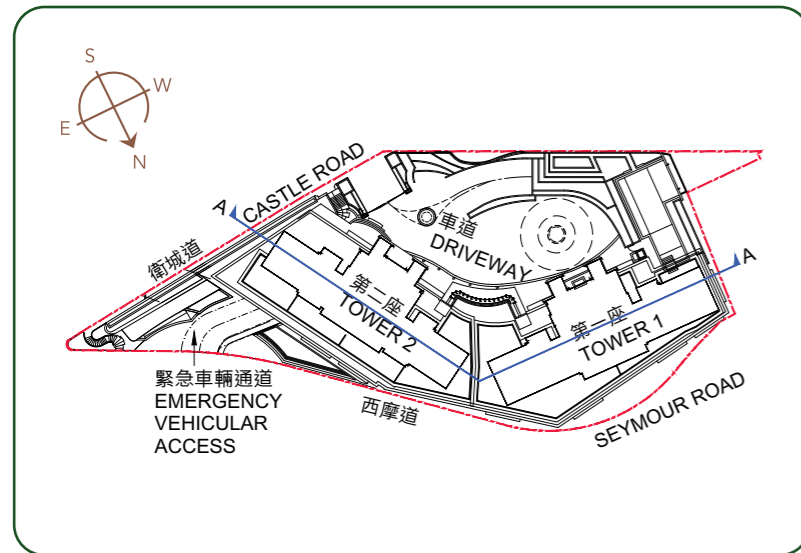
18 期數中的建築物的橫截面圖 CROSS-SECTION PLAN OF BUILDING IN THE PHASE



第1座 TOWER 1

橫截面圖 A-A
Cross-Section Plan A-A

指示圖 KEY PLAN



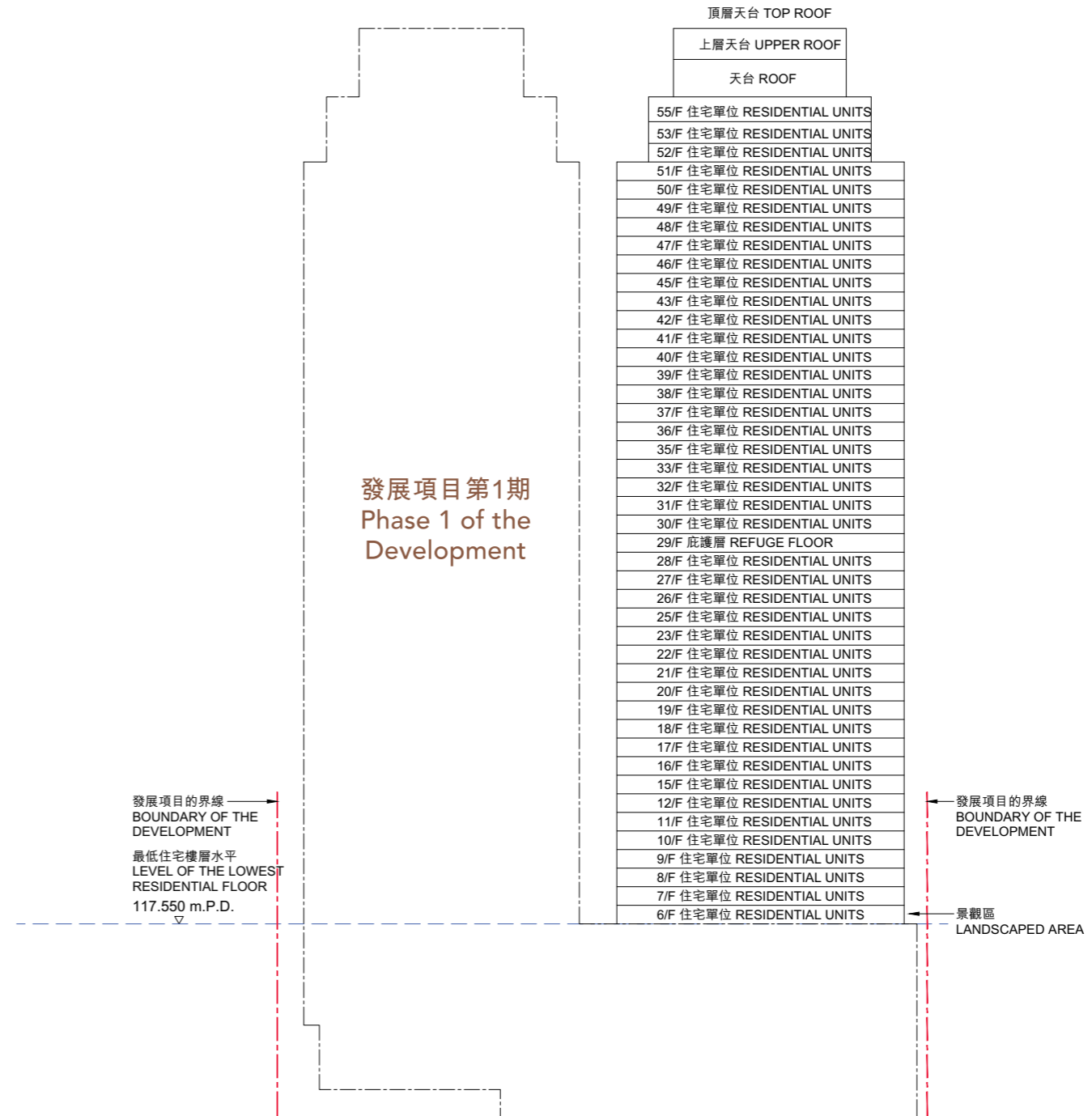
圖例 LEGEND

- - - - - 發展項目的界線
Boundary of the Development
- 代表香港主水平基準以上高度(米)
Denotes the height in metres above the Hong Kong Principal Datum (m.P.D.)
- - - - - 虛線為最低住宅樓層水平
Dotted line denotes the level of the lowest residential floor

第2座 TOWER 2

第1座 TOWER 1

發展項目第1期
Phase 1 of the
Development



18 期數中的建築物的橫截面圖

CROSS-SECTION PLAN OF BUILDING IN THE PHASE

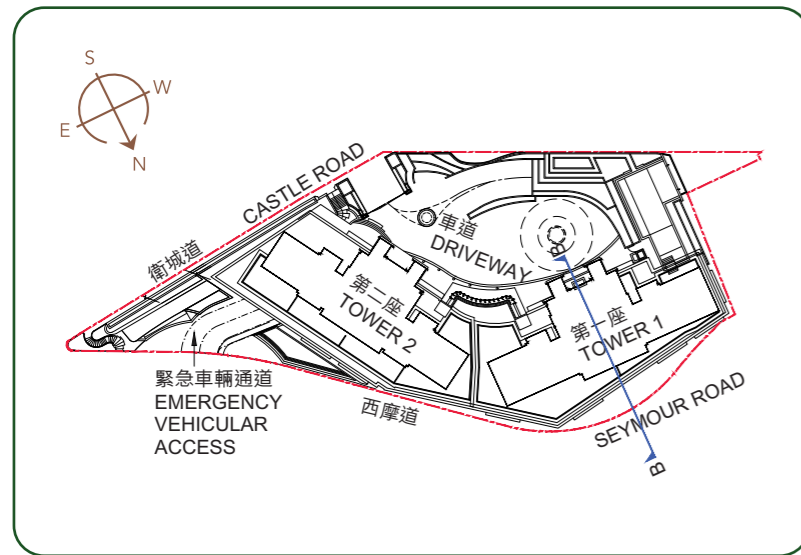
第1座 TOWER 1

橫截面圖 B-B

Cross - Section Plan B-B

1. 毗連建築物的一段西摩道為香港主水平基準以上79.200米至84.000米。
 2. 毗鄰建築物的一段車道為香港主水平基準以上105.000米。
1. The part of Seymour Road adjacent to the building is 79.200 metres to 84.000 metres above Hong Kong Principal Datum (m.P.D.).
 2. The part of Driveway adjacent to the building is 105.000 metres above Hong Kong Principal Datum (m.P.D.).

指示圖 KEY PLAN



圖例 LEGEND

- 發展項目的界線
Boundary of the Development
- ▽ 代表香港主水平基準以上高度(米)
Denotes the height in metres above the Hong Kong Principal Datum (m.P.D.)
- 虛線為最低住宅樓層水平
Dotted line denotes the level of the lowest residential floor

第1座 TOWER 1

