
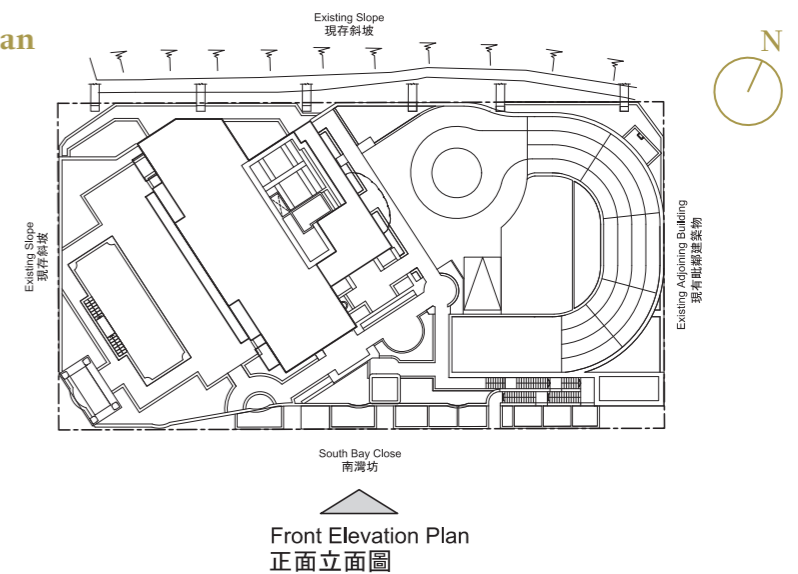


# ELEVATION PLAN 立面圖



Front Elevation Plan  
正面立面圖

Key Plan  
索引圖



Front Elevation Plan  
正面立面圖

The Authorized Person for the Development has certified that the elevations shown on this plan:

1. are prepared on the basis of the approved building plans for the Development as of 12 October 2023 and 9 January 2024.
2. are in general accordance with the outward appearance of the Development.

發展項目的認可人士證明本立面圖所顯示的立面：

1. 以2023年10月12日、2024年1月9日的情況為準的發展項目的經批准的建築圖則為基礎擬備。
2. 大致上與發展項目的外觀一致。

ELEVATION PLAN  
立面圖



Elevation Plan A  
立面圖 A



Elevation Plan B  
立面圖 B

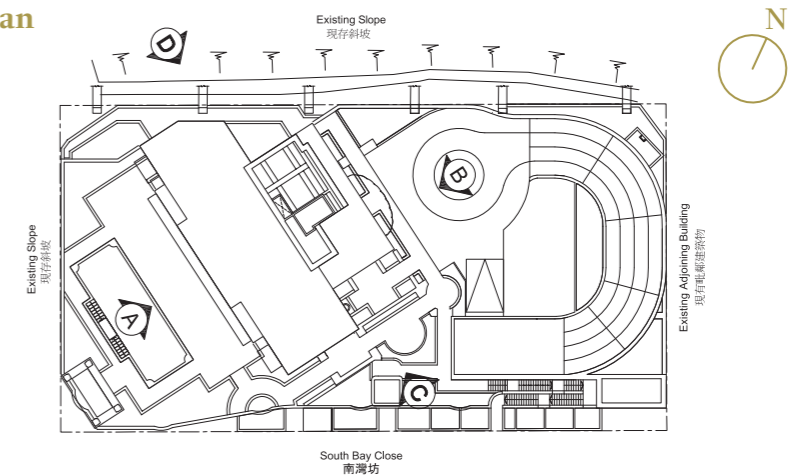
The Authorized Person for the Development has certified that the elevations shown on this plan:

1. are prepared on the basis of the approved building plans for the Development as of 12 October 2023 and 9 January 2024.
2. are in general accordance with the outward appearance of the Development.

發展項目的認可人士證明本立面圖所顯示的立面：


1. 以2023年10月12日、2024年1月9日的情況為準的發展項目的經批准的建築圖則為基礎擬備。
2. 大致上與發展項目的外觀一致。

Key Plan  
索引圖

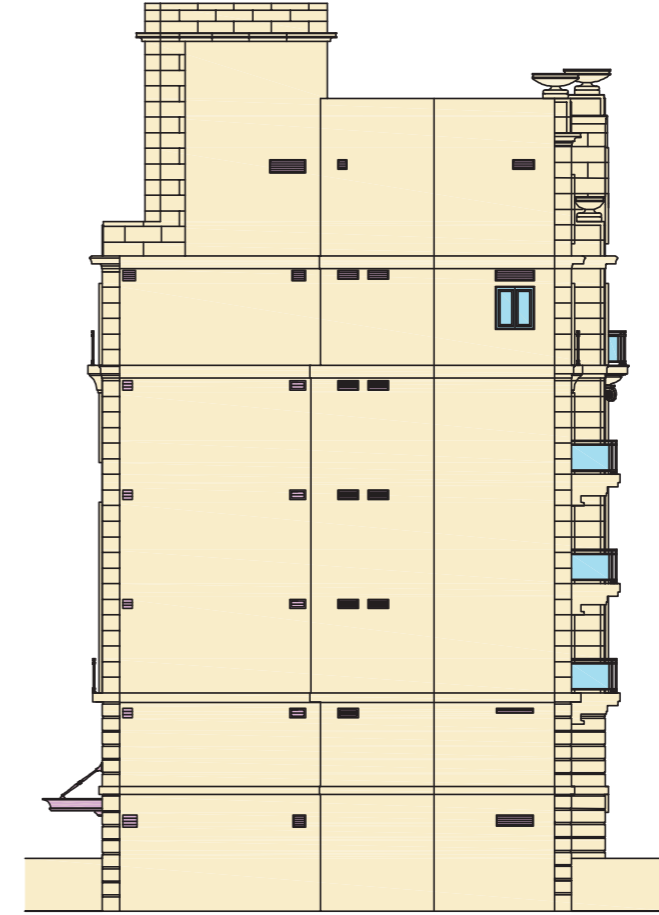


# ELEVATION PLAN

## 立面圖



Elevation Plan C  
立面圖 C



Elevation Plan D  
立面圖 D

The Authorized Person for the Development has certified that the elevations shown on this plan:

1. are prepared on the basis of the approved building plans for the Development as of 12 October 2023 and 9 January 2024.
2. are in general accordance with the outward appearance of the Development.

發展項目的認可人士證明本立面圖所顯示的立面：

1. 以2023年10月12日、2024年1月9日的情況為準的發展項目的經批准的建築圖則為基礎擬備。
2. 大致上與發展項目的外觀一致。

### Key Plan 索引圖

