


Cross-section plan of building in the development

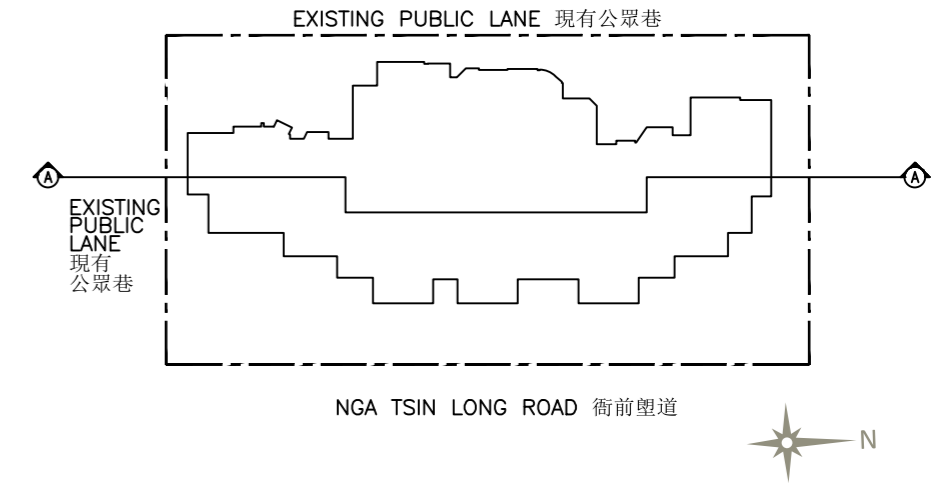
發展項目中的建築物的橫截面圖

Cross-Section A-A

橫截面圖 A-A



KEY PLAN 索引圖



- Dotted line denotes the level of the lowest residential floor
虛線為最低住宅樓層水平
- ▽ Denotes height (in metres) above the Hong Kong principal Datum
代表香港主水平基準以上的高度(米)

Remark : This cross-section plan is not drawn to scale.
備註:此橫截面圖並非按照比例繪畫。


The part of Existing Public Lane adjacent to the building is 7.40 to 7.64 metres above the Hong Kong Principal Datum.
毗連建築物的一段現有公眾巷為香港主水平基準以上7.40至7.64米。

Cross-section plan of building in the development

發展項目中的建築物的橫截面圖

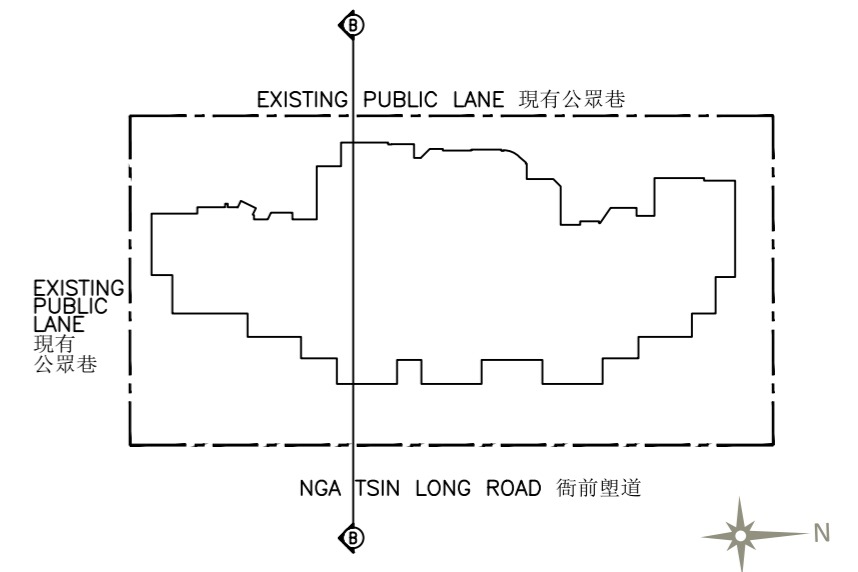
Cross-Section B-B

橫截面圖 B-B



The part of Nga Tsin Long Road adjacent to the building is 7.40 to 7.54 metres above the Hong Kong Principal Datum.
毗連建築物的一段衙前壟道為香港主水平基準以上7.40至7.54米。

KEY PLAN 索引圖



- Dotted line denotes the level of the lowest residential floor
虛線為最低住宅樓層水平
- ▽ Denotes height (in metres) above the Hong Kong principal Datum
代表香港主水平基準以上的高度(米)

Remark : This cross-section plan is not drawn to scale.
備註:此橫截面圖並非按照比例繪畫。

The part of Existing Public Lane adjacent to the building is 7.56 to 7.78 metres above the Hong Kong Principal Datum.
毗連建築物的一段現有公眾巷為香港主水平基準以上7.56至7.78米。