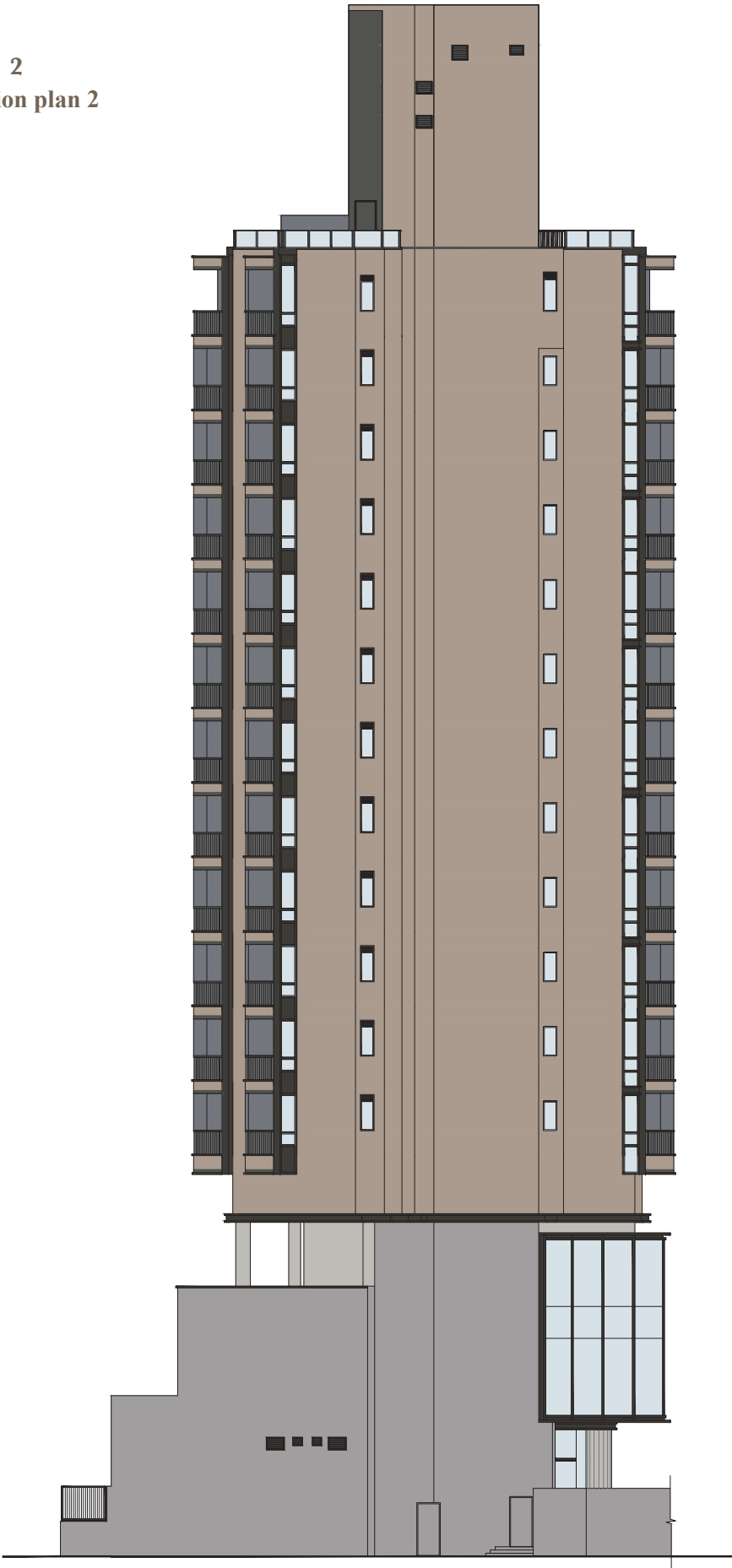


立面圖 ELEVATION PLAN

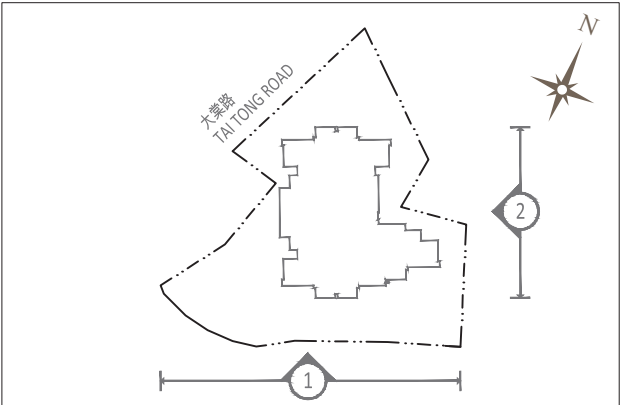
立面圖 1
Elevation plan 1



立面圖 2
Elevation plan 2



索引圖
Key Plan



發展項目的認可人士證明本圖所顯示的立面：

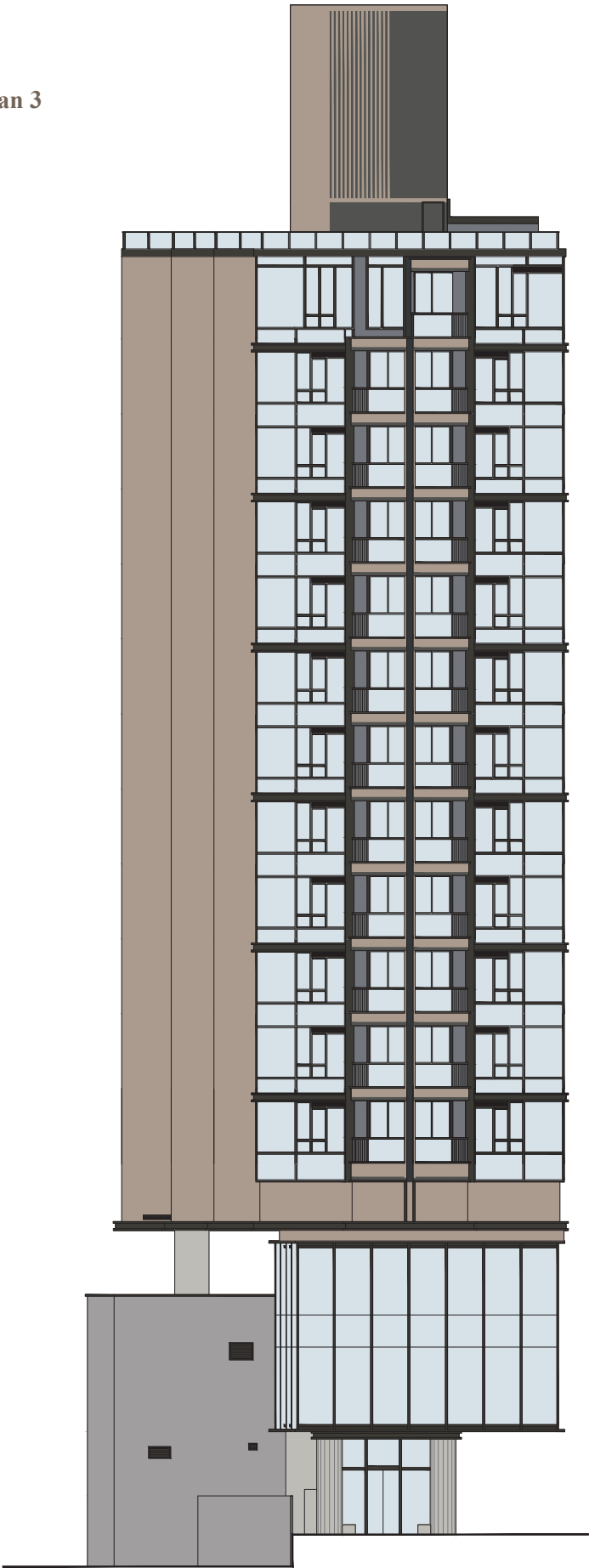
- (1) 以2024年12月4日的發展項目經批准的建築圖則為基礎擬備；及
- (2) 大致上與發展項目的外觀一致。

Authorized Person for the Development has certified that the elevations shown on this plan:

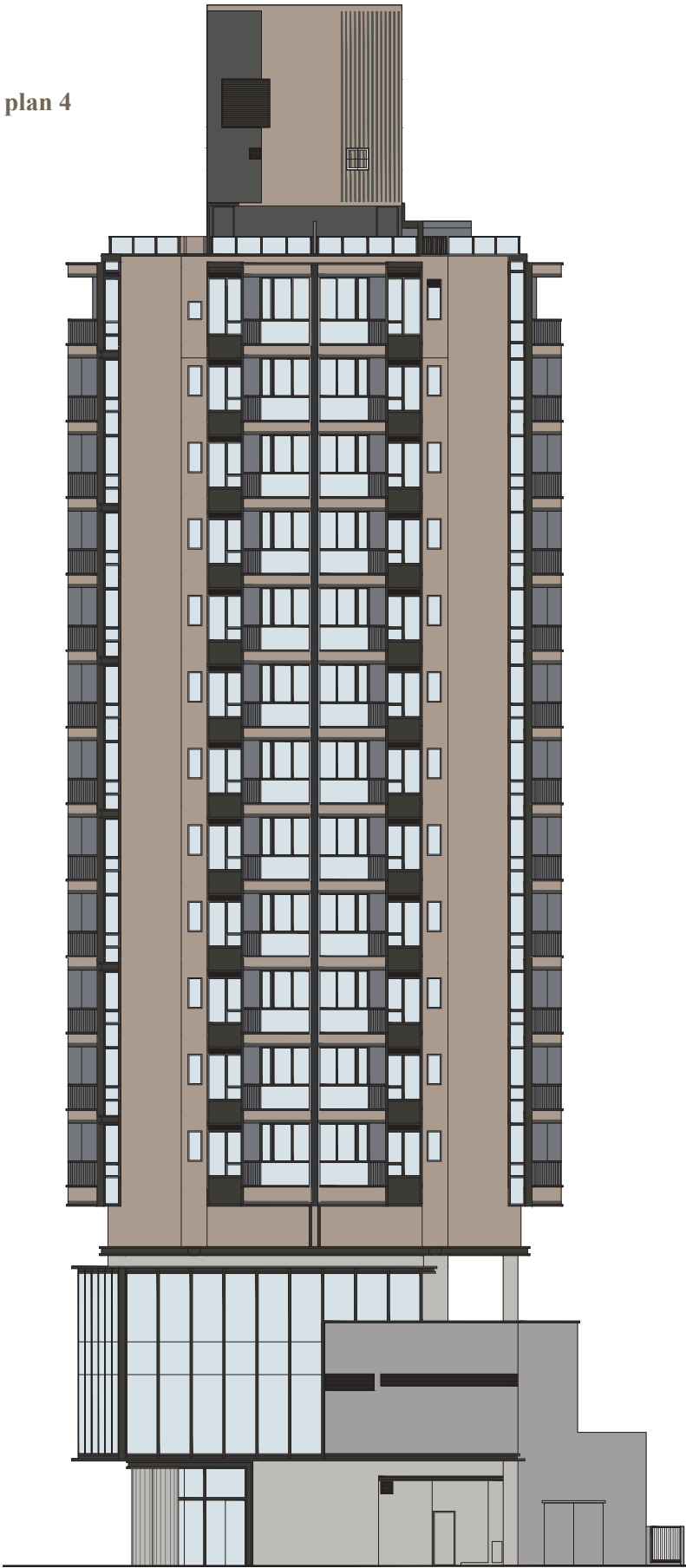
- (1) are prepared on the basis of the approved building plans for the Development as at 4 December 2024; and
- (2) are in general accordance with the outward appearance of the Development.

立面圖 ELEVATION PLAN

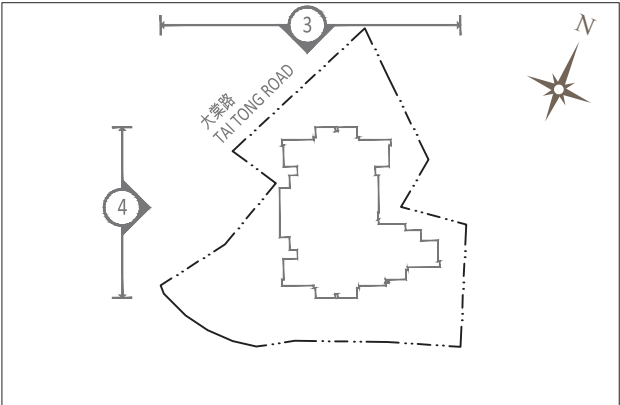
立面圖 3
Elevation plan 3



立面圖 4
Elevation plan 4



索引圖
Key Plan



發展項目的認可人士證明本圖所顯示的立面：

(1) 以2024年12月4日的發展項目經批准的建築圖則為基礎擬備；及

(2) 大致上與發展項目的外觀一致。

Authorized Person for the Development has certified that the elevations shown on this plan:

(1) are prepared on the basis of the approved building plans for the Development as at 4 December 2024; and

(2) are in general accordance with the outward appearance of the Development.