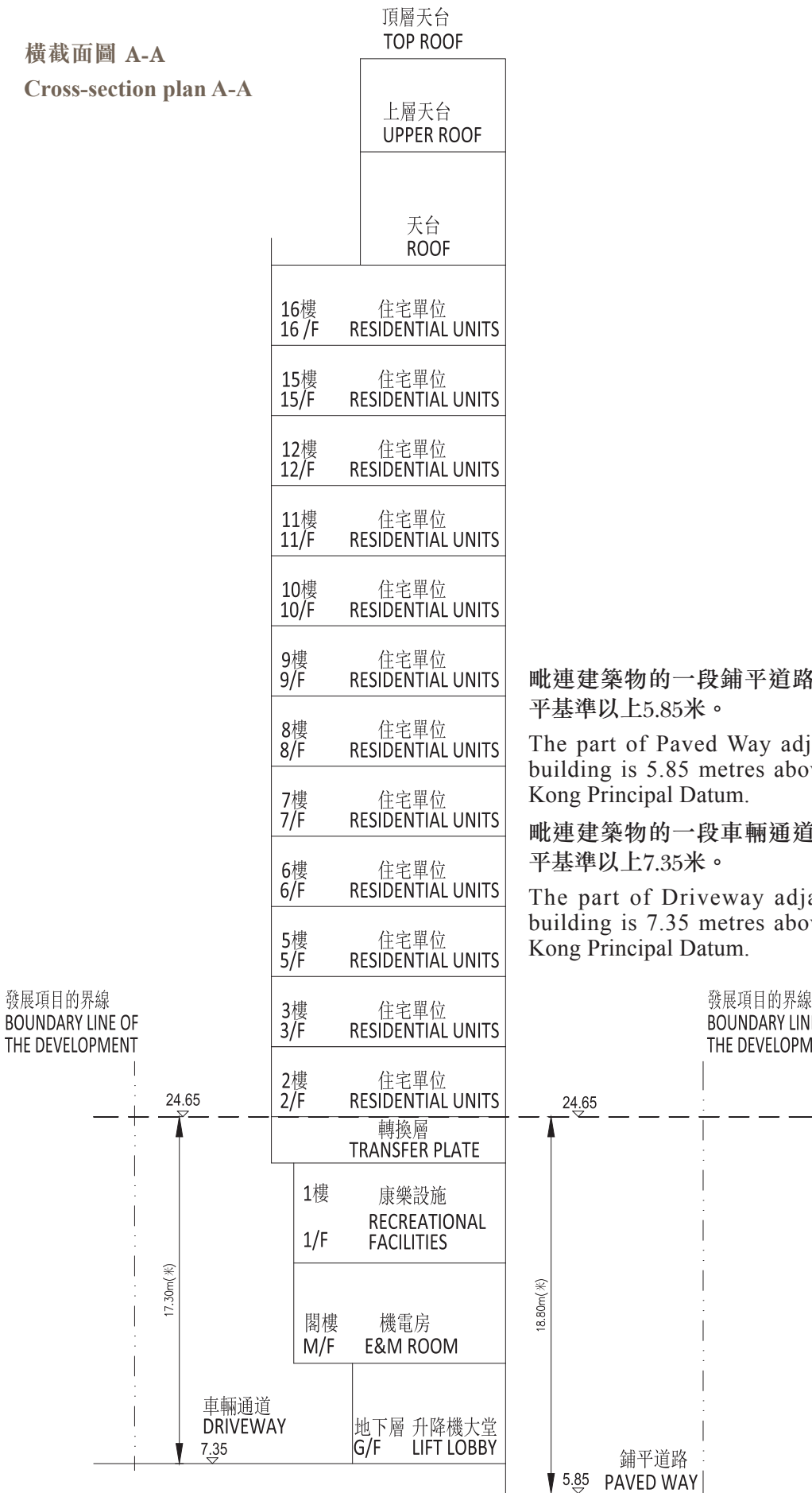


發展項目中的建築物的橫截面圖

CROSS-SECTION PLAN OF BUILDING IN THE DEVELOPMENT

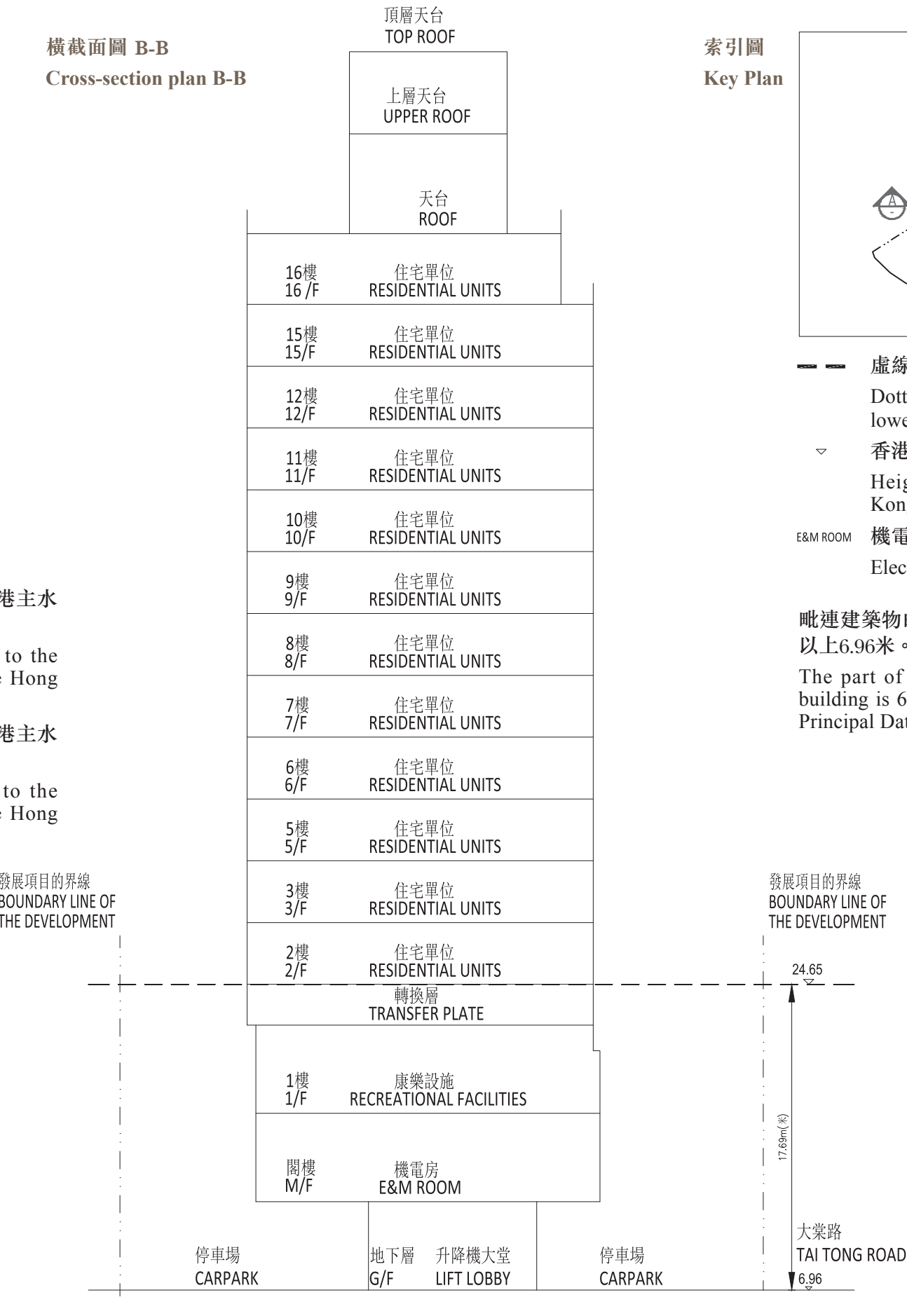
橫截面圖 A-A

Cross-section plan A-A



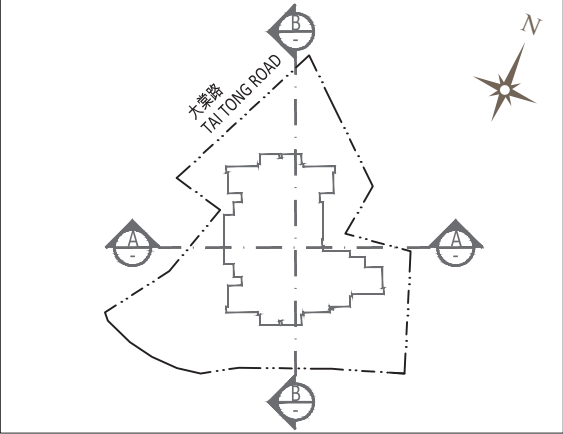
橫截面圖 B-B

Cross-section plan B-B



索引圖

Key Plan



- 虛線為最低住宅樓層水平
Dotted line denotes the level of the lowest residential floor
- 香港主水平基準以上高度(米)
Height (in Meters) above the Hong Kong Principal Datum (HKPD)
- 機電房
Electrical & Mechanical Plant Room

毗連建築物的一段大棠路為香港主水平基準以上6.96米。
The part of Tai Tong Road adjacent to the building is 6.96 metres above the Hong Kong Principal Datum.

- 備註:
- 此橫截面圖並非按照比例繪圖。
 - 發展項目的住宅樓層由2樓開始，不設4樓、13樓及14樓。
- Notes:
- This cross-section plan is not drawn to scale.
 - Residential floors of the Development start from 2/F, 4/F, 13/F and 14/F are omitted.