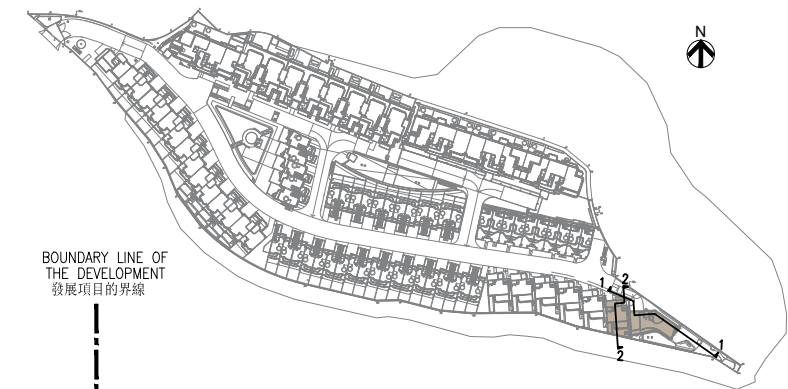


索引圖 Key Plan

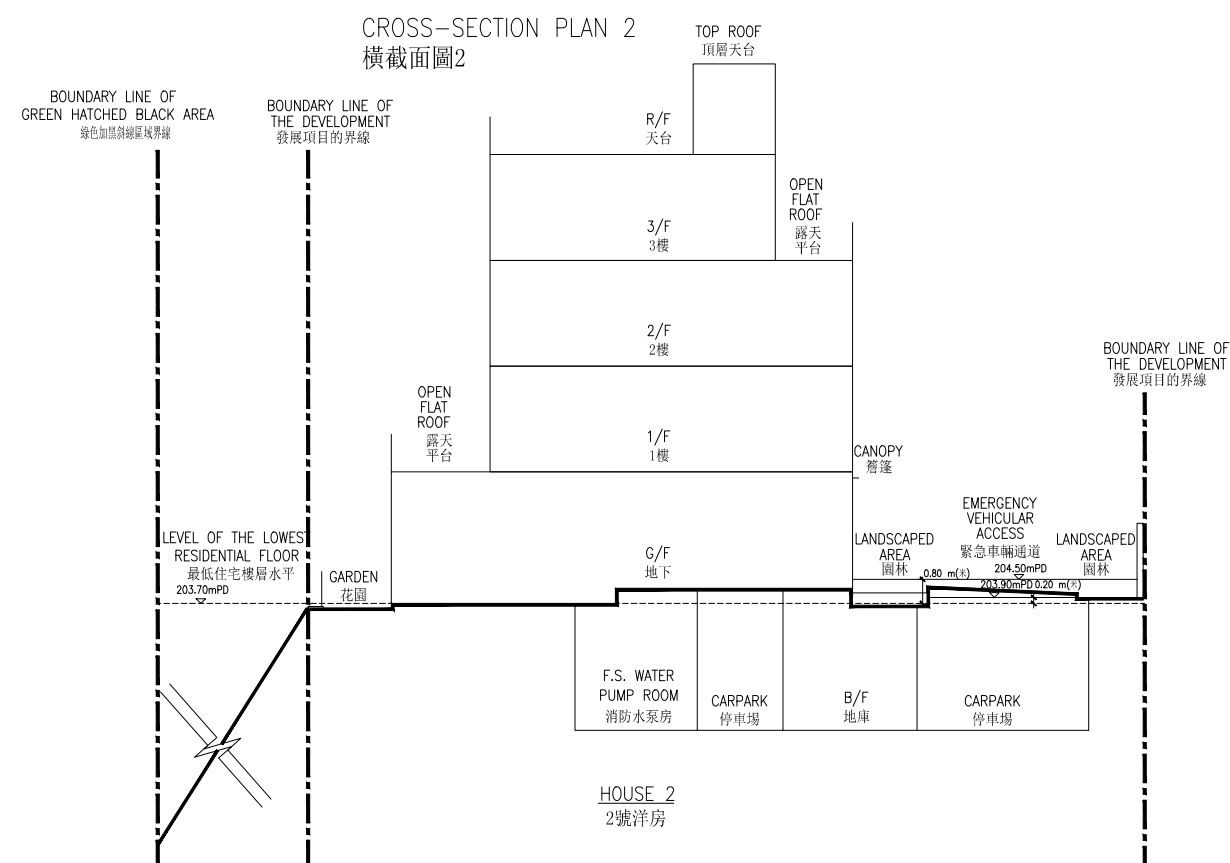


備註：

1. 虛線 (---) 為建築物最低住宅樓層水平。
2. (▼) 或是 (▽) 表示香港主水平基準以上高度(米)。

Notes:

1. Dotted line (---) denotes the lowest residential floor of the building in the Development.
2. (▼) or (▽) denotes height (in meter) above Hong Kong Principal Datum.



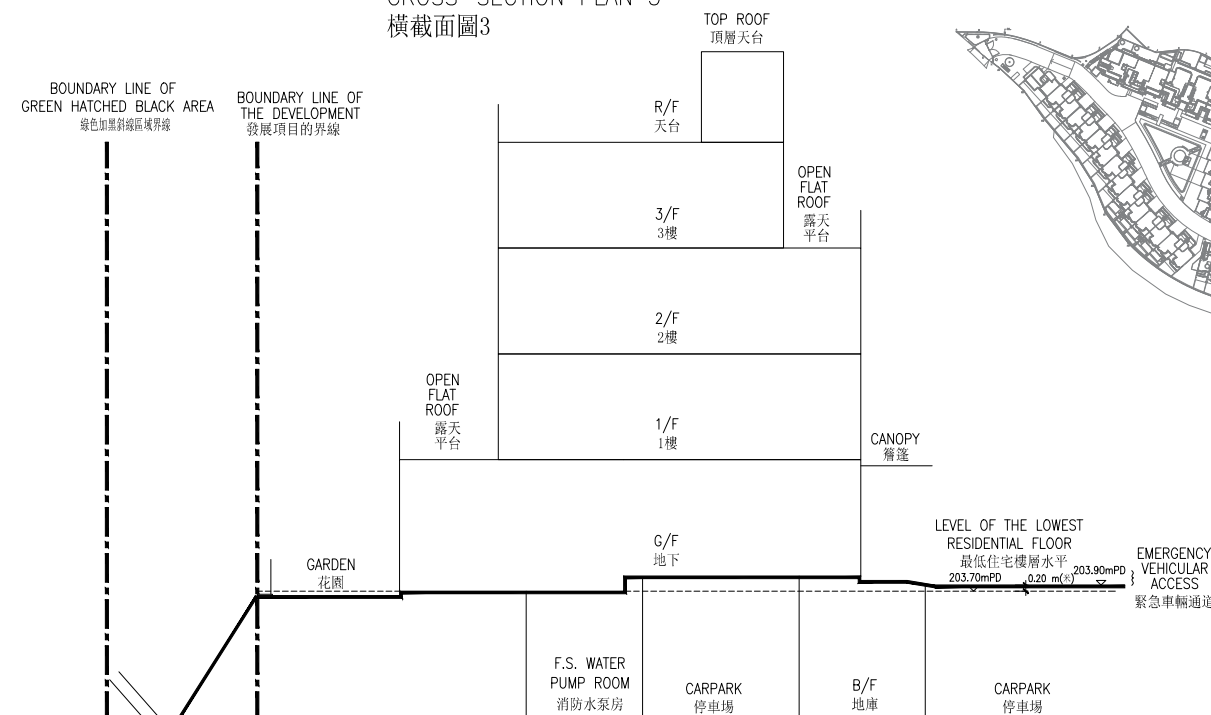
毗連1號洋房的一段緊急車輛通道為香港主水平基準以上203.90至204.05米。  
毗連2號洋房的一段緊急車輛通道為香港主水平基準以上203.90至204.05米。

The level at part of Emergency Vehicular Access adjacent to House 1 is 203.90 to 204.05 metres above the Hong Kong Principal Datum.  
The level at part of Emergency Vehicular Access adjacent to House 2 is 203.90 to 204.05 metres above the Hong Kong Principal Datum.

索引圖 Key Plan



CROSS-SECTION PLAN 3  
橫截面圖3



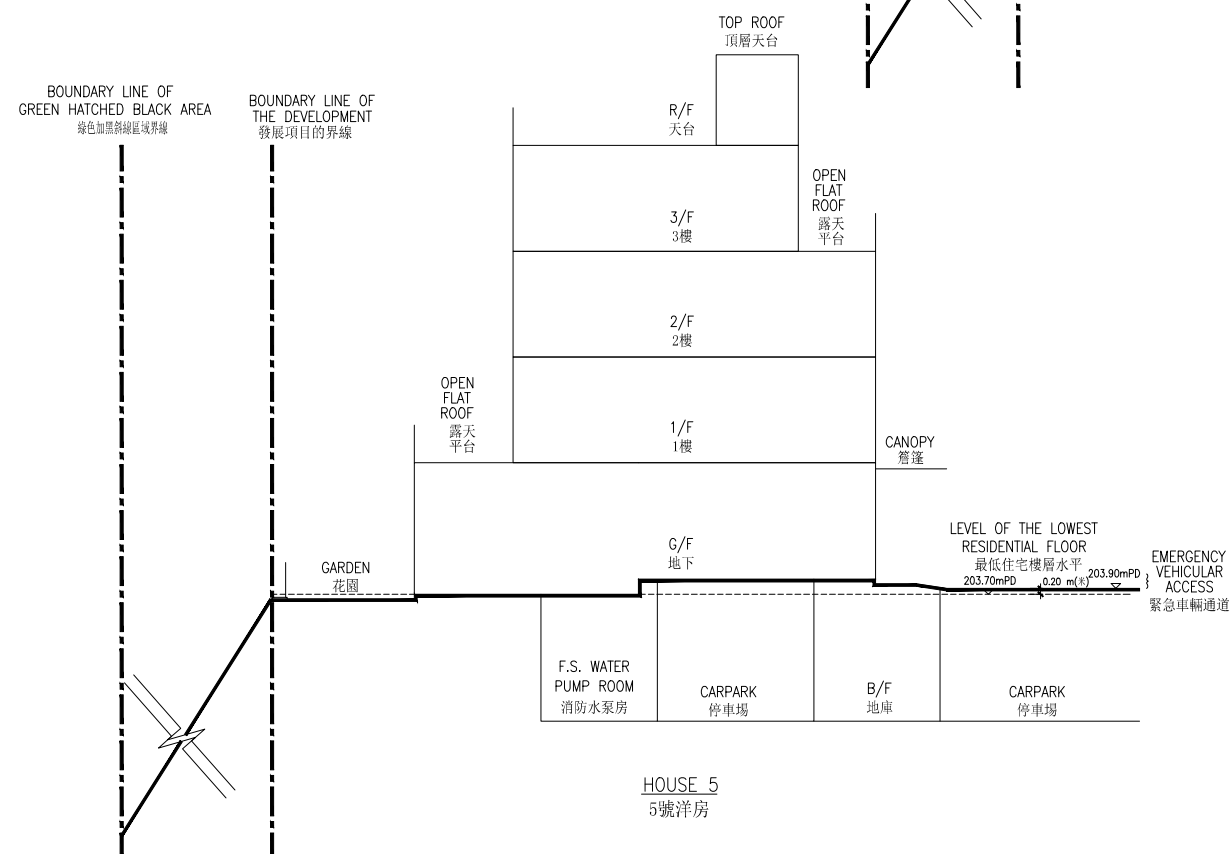
備註：

1. 虛線 (---) 為建築物最低住宅樓層水平。
2. (▼) 或是 (▽) 表示香港主水平基準以上高度(米)。

Notes:

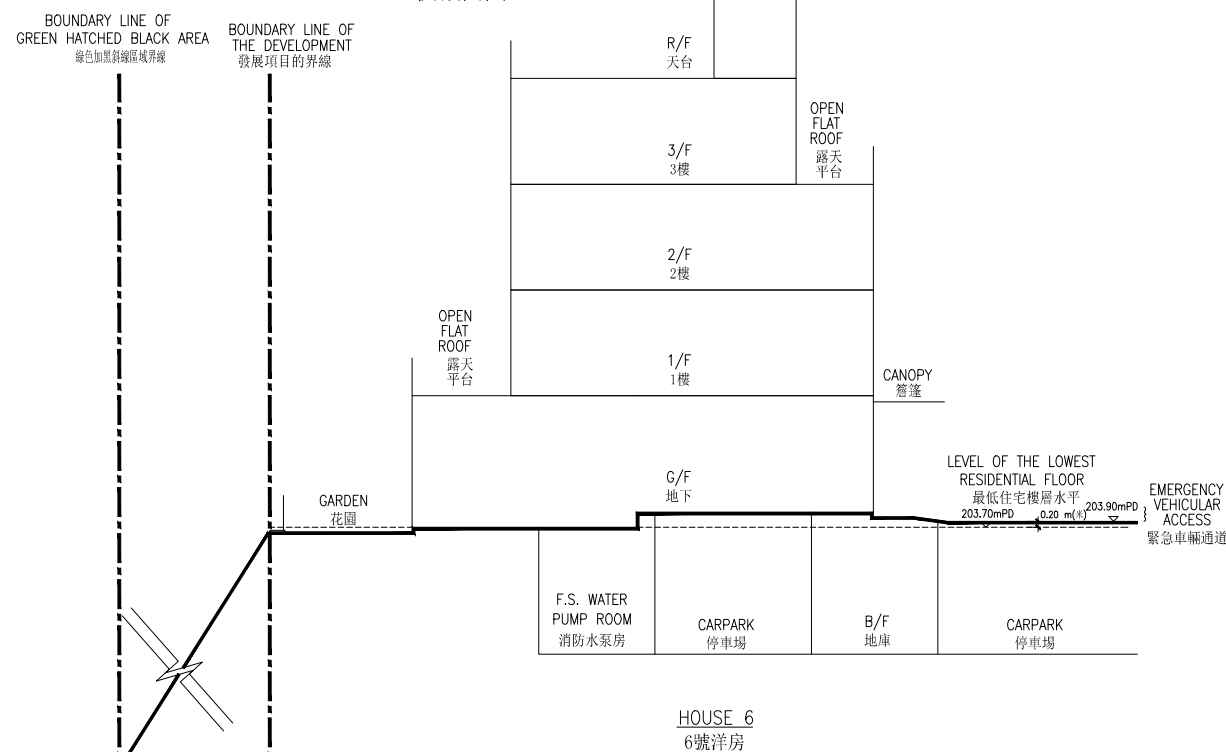
1. Dotted line (---) denotes the lowest residential floor of the building in the Development.
2. (▼) or (▽) denotes height (in meter) above Hong Kong Principal Datum.

CROSS-SECTION PLAN 5  
橫截面圖5



HOUSE 3  
3號洋房

CROSS-SECTION PLAN 6  
橫截面圖6



毗連3號洋房的一段緊急車輛通道為香港主水平基準以上203.90米。  
毗連5號洋房的一段緊急車輛通道為香港主水平基準以上203.90米。  
毗連6號洋房的一段緊急車輛通道為香港主水平基準以上203.90米。

The level at part of Emergency Vehicular Access adjacent to House 3 is 203.90 metres above the Hong Kong Principal Datum.  
The level at part of Emergency Vehicular Access adjacent to House 5 is 203.90 metres above the Hong Kong Principal Datum.  
The level at part of Emergency Vehicular Access adjacent to House 6 is 203.90 metres above the Hong Kong Principal Datum.

索引圖 Key Plan



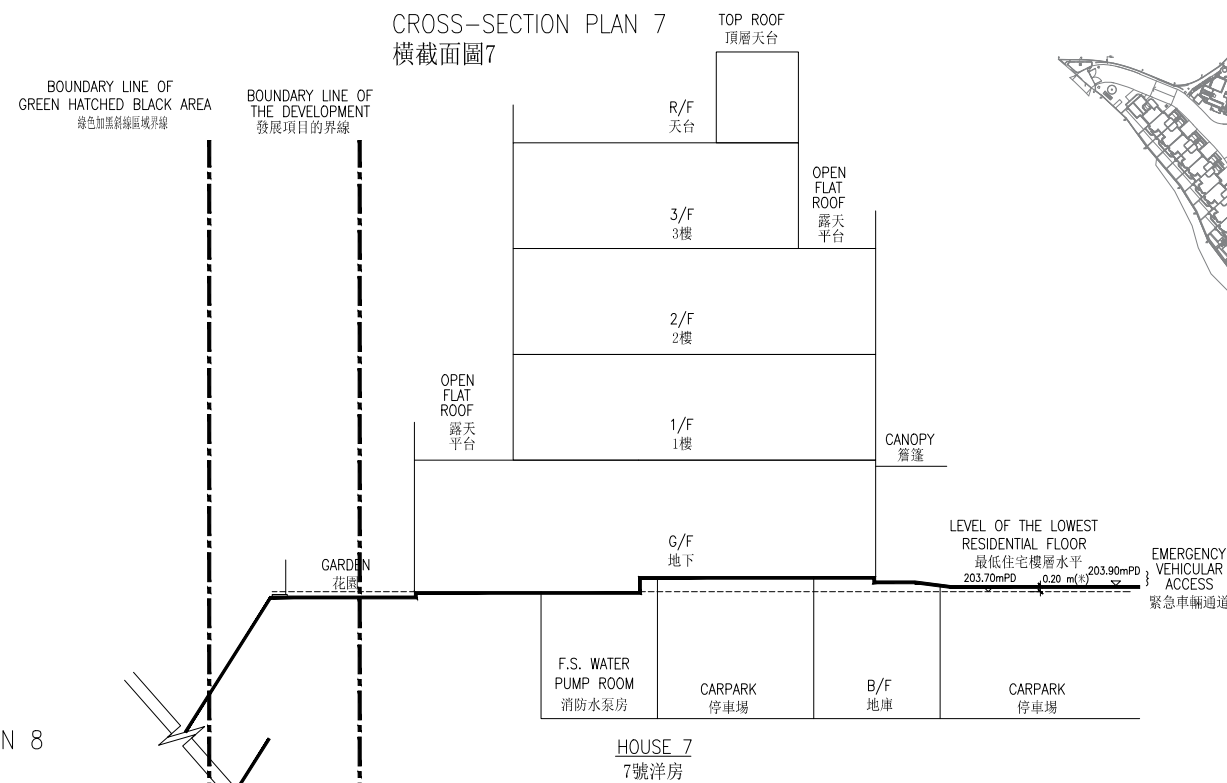
備註：

1. 虛線 (---) 為建築物最低住宅樓層水平。
2. (▼) 或是 (▽) 表示香港主水平基準以上高度(米)。

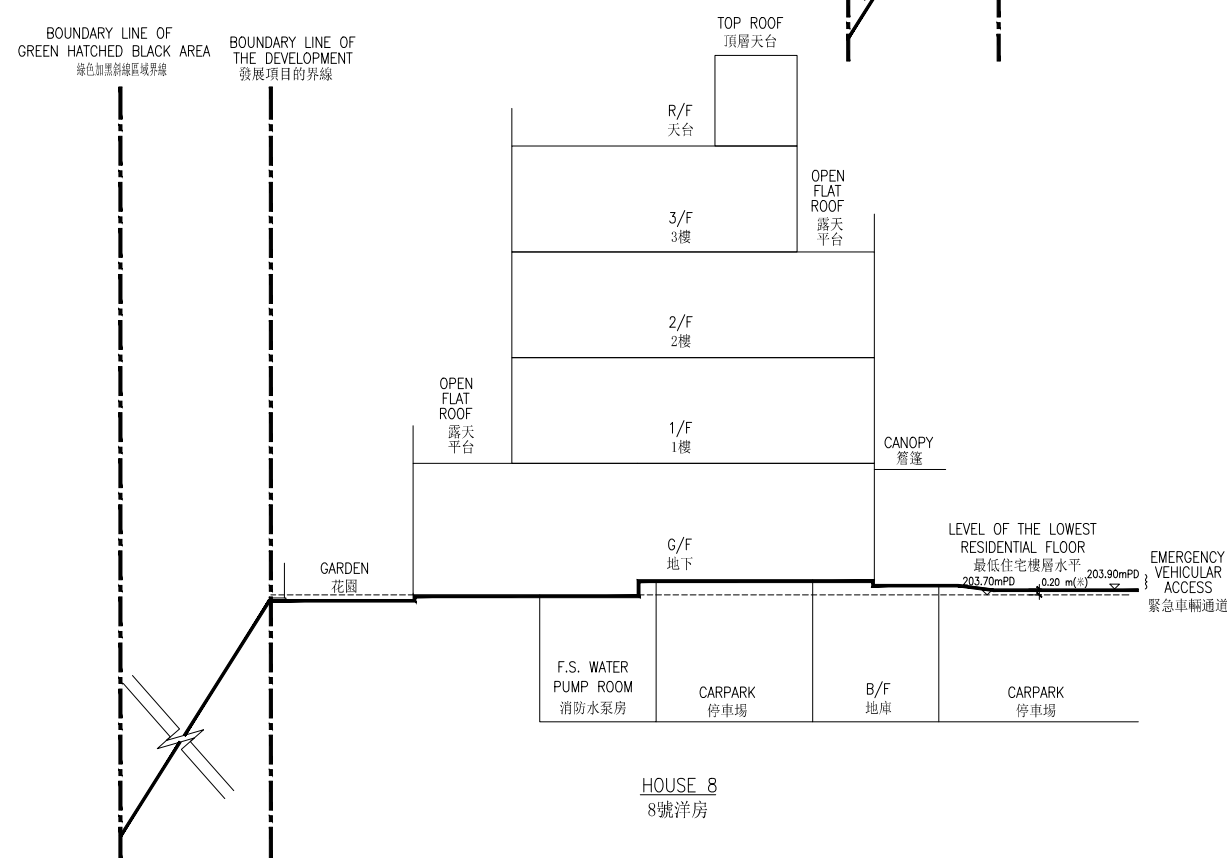
Notes:

1. Dotted line (---) denotes the lowest residential floor of the building in the Development.
2. (▼) or (▽) denotes height (in meter) above Hong Kong Principal Datum.

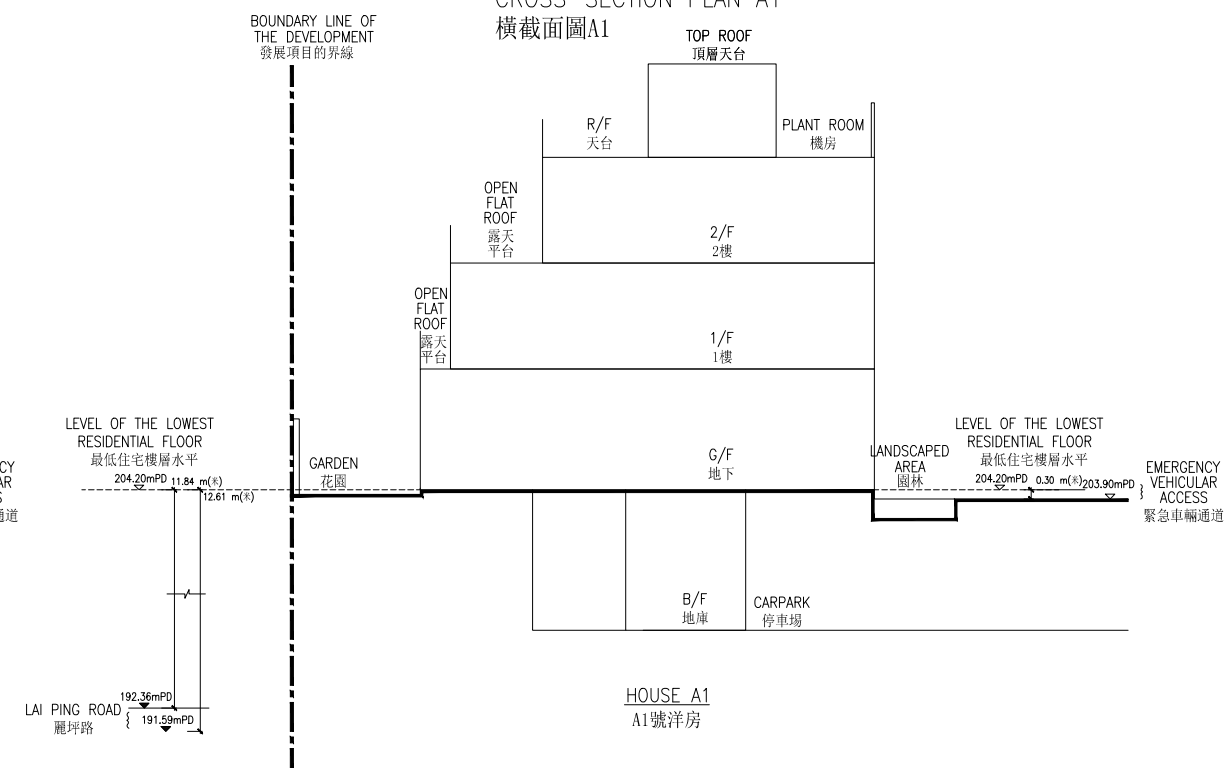
CROSS-SECTION PLAN 7  
橫截面圖7



CROSS-SECTION PLAN 8  
橫截面圖8



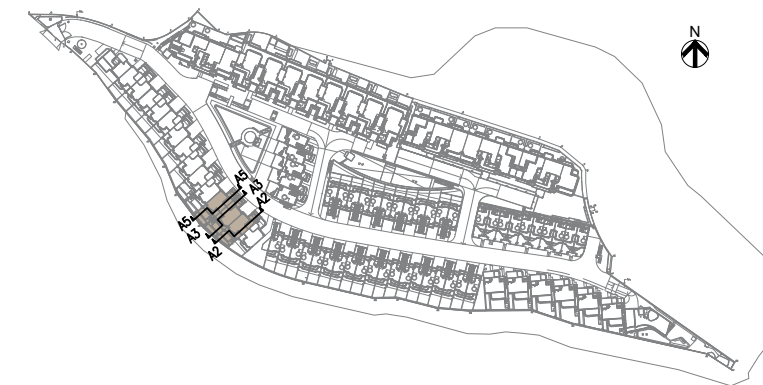
CROSS-SECTION PLAN A1  
橫截面圖A1



毗連7號洋房的一段緊急車輛通道為香港主水平基準以上203.90米。  
毗連9號洋房的一段緊急車輛通道為香港主水平基準以上203.90米。  
毗連A1號洋房的一段緊急車輛通道為香港主水平基準以上203.90米。  
毗連A1號洋房的一段麗坪路為香港主水平基準以上191.59至於192.36米。

The level at part of Emergency Vehicular Access adjacent to House 7 is 203.90 metres above the Hong Kong Principal Datum.  
The level at part of Emergency Vehicular Access adjacent to House 9 is 203.90 metres above the Hong Kong Principal Datum.  
The level at part of Emergency Vehicular Access adjacent to House A1 is 203.90 metres above the Hong Kong Principal Datum.  
The level at part of Lai Ping Road adjacent to House A1 is 191.59 to 192.36 metres above the Hong Kong Principal Datum.

索引圖 Key Plan



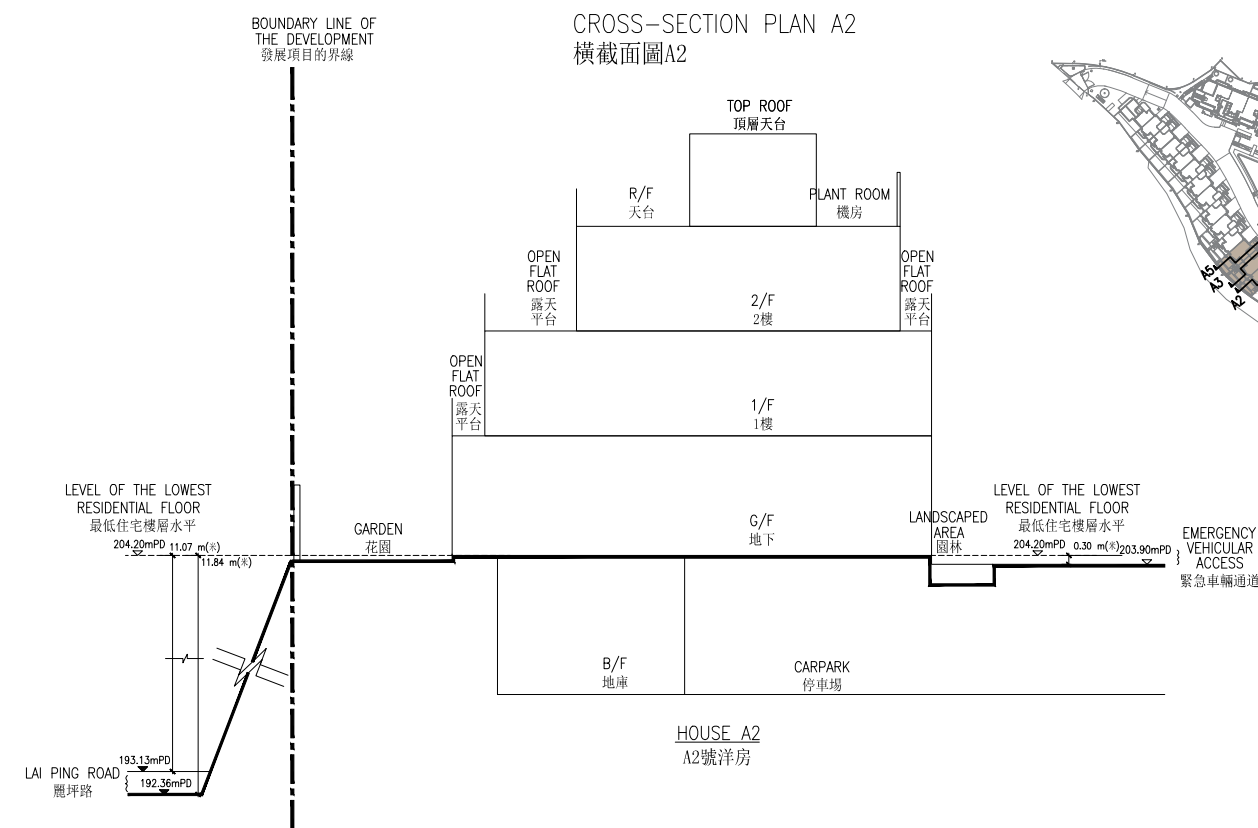
備註：

1. 虛線 (---) 為建築物最低住宅樓層水平。
2. (▼) 或是 (▽) 表示香港主水平基準以上高度(米)。

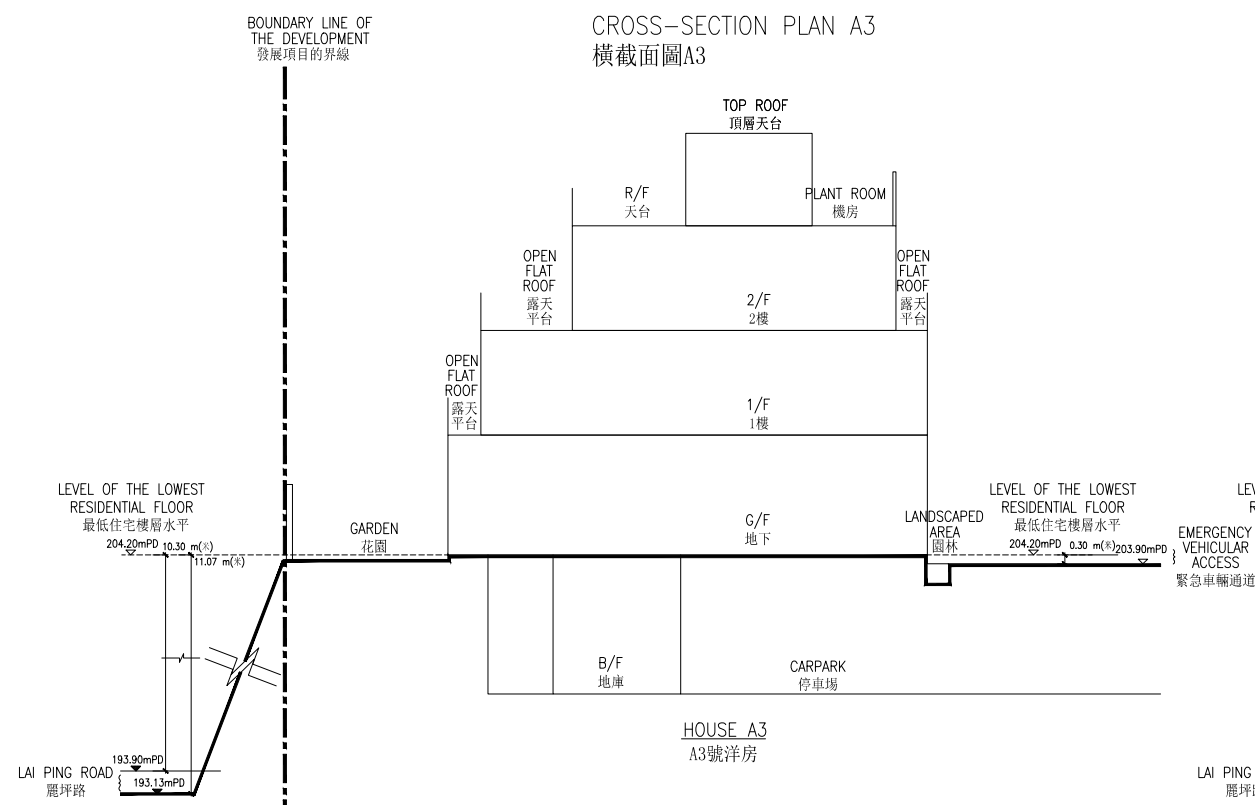
Notes:

1. Dotted line (---) denotes the lowest residential floor of the building in the Development.
2. (▼) or (▽) denotes height (in meter) above Hong Kong Principal Datum.

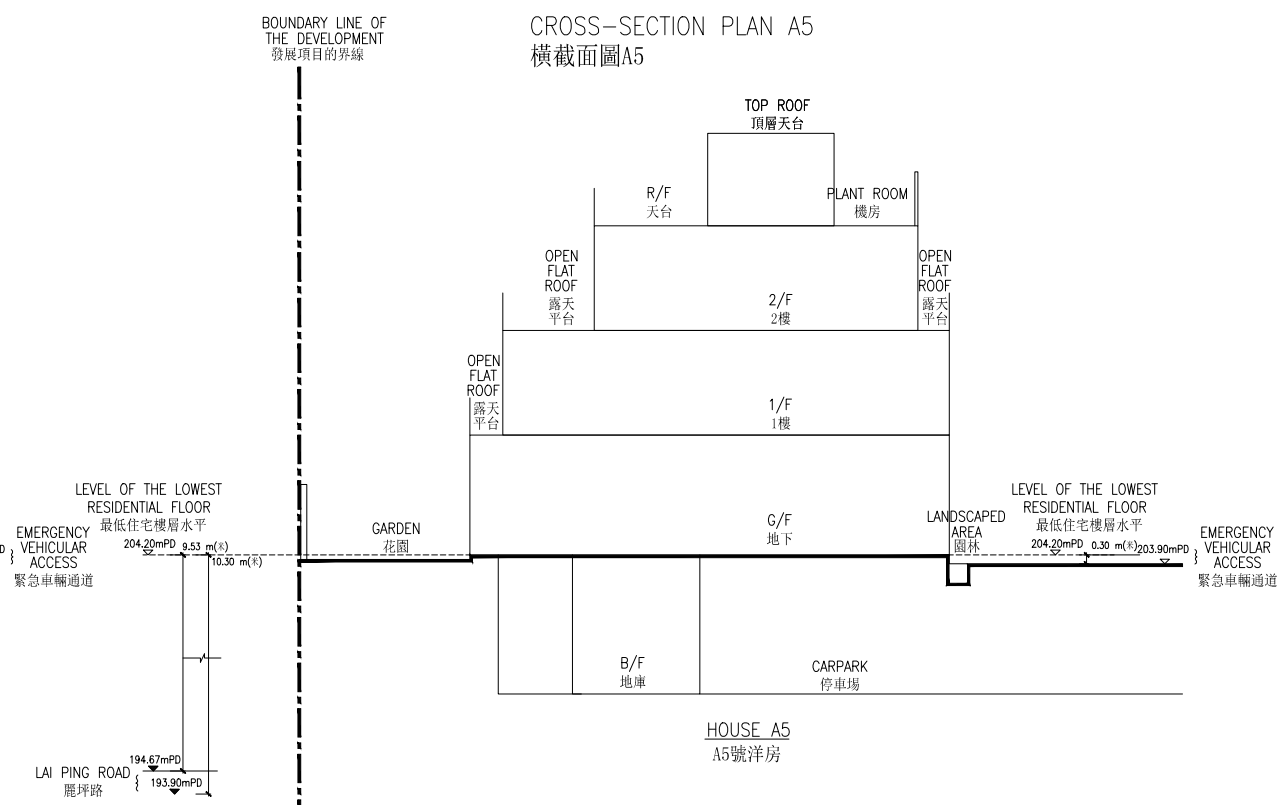
CROSS-SECTION PLAN A2  
橫截面圖A2



CROSS-SECTION PLAN A3  
橫截面圖A3



CROSS-SECTION PLAN A5  
橫截面圖A5

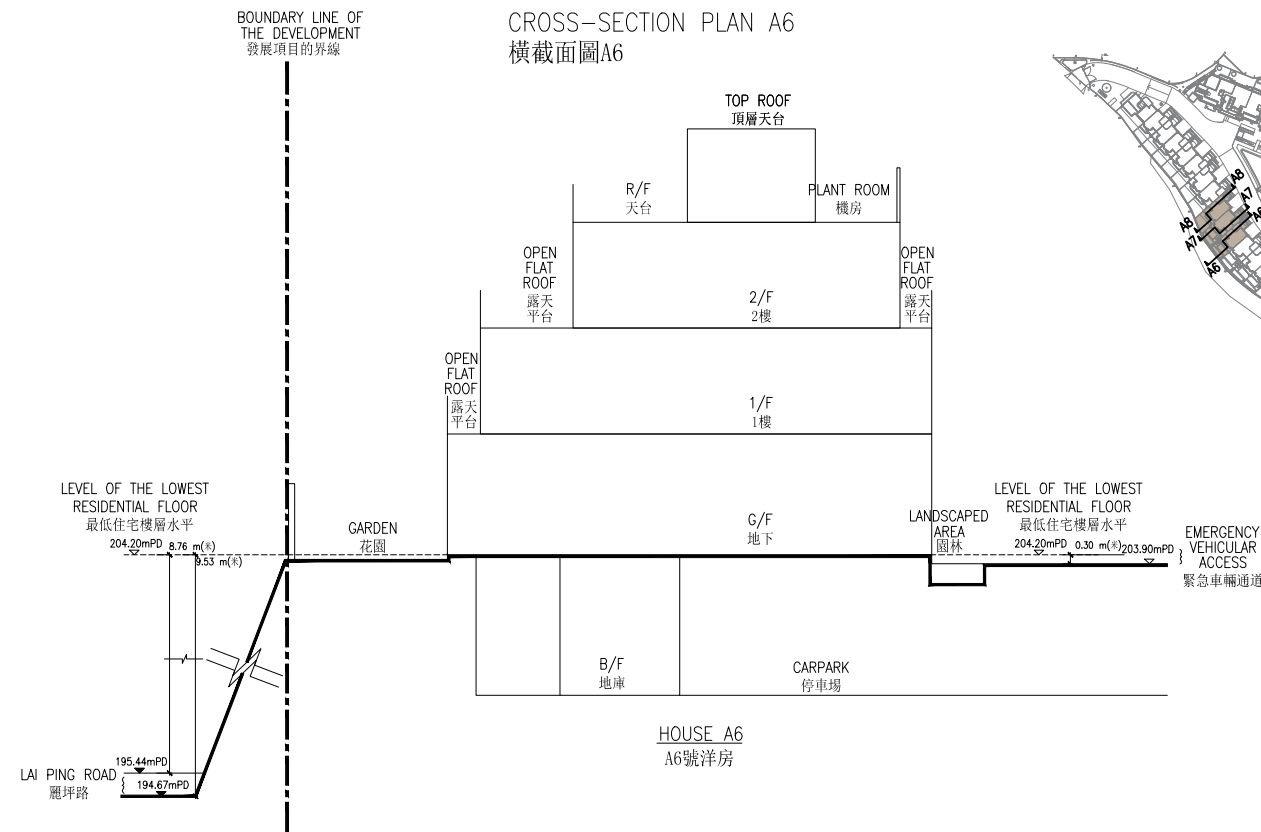


毗連A2號洋房的一段緊急車輛通道為香港主水平基準以上203.90米。  
毗連A2號洋房的一段麗坪路為香港主水平基準以上192.36至193.13米。  
毗連A3號洋房的一段緊急車輛通道為香港主水平基準以上203.90米。  
毗連A3號洋房的一段麗坪路為香港主水平基準以上193.13至193.90米。  
毗連A5號洋房的一段緊急車輛通道為香港主水平基準以上203.90米。  
毗連A5號洋房的一段麗坪路為香港主水平基準以上193.90至194.67米。

The level at part of Emergency Vehicular Access adjacent to House A2 is 203.90 metres above the Hong Kong Principal Datum.  
The level at part of Lai Ping Road adjacent to House A1 is 192.36 to 193.13 metres above the Hong Kong Principal Datum.  
The level at part of Emergency Vehicular Access adjacent to House A3 is 203.90 metres above the Hong Kong Principal Datum.  
The level at part of Lai Ping Road adjacent to House A3 is 193.13 to 193.90 metres above the Hong Kong Principal Datum.  
The level at part of Emergency Vehicular Access adjacent to House A5 is 203.90 metres above the Hong Kong Principal Datum.  
The level at part of Lai Ping Road adjacent to House A5 is 193.90 to 194.67 metres above the Hong Kong Principal Datum.



索引圖 Key Plan

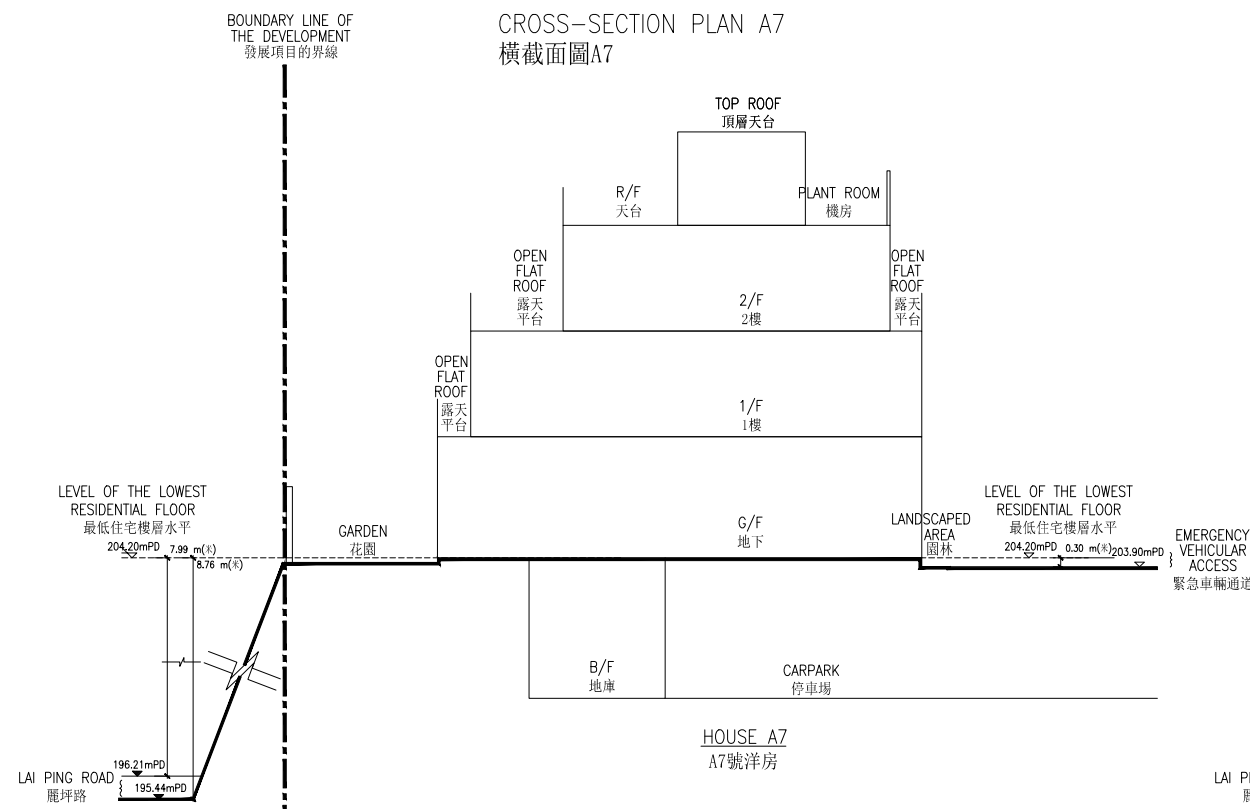
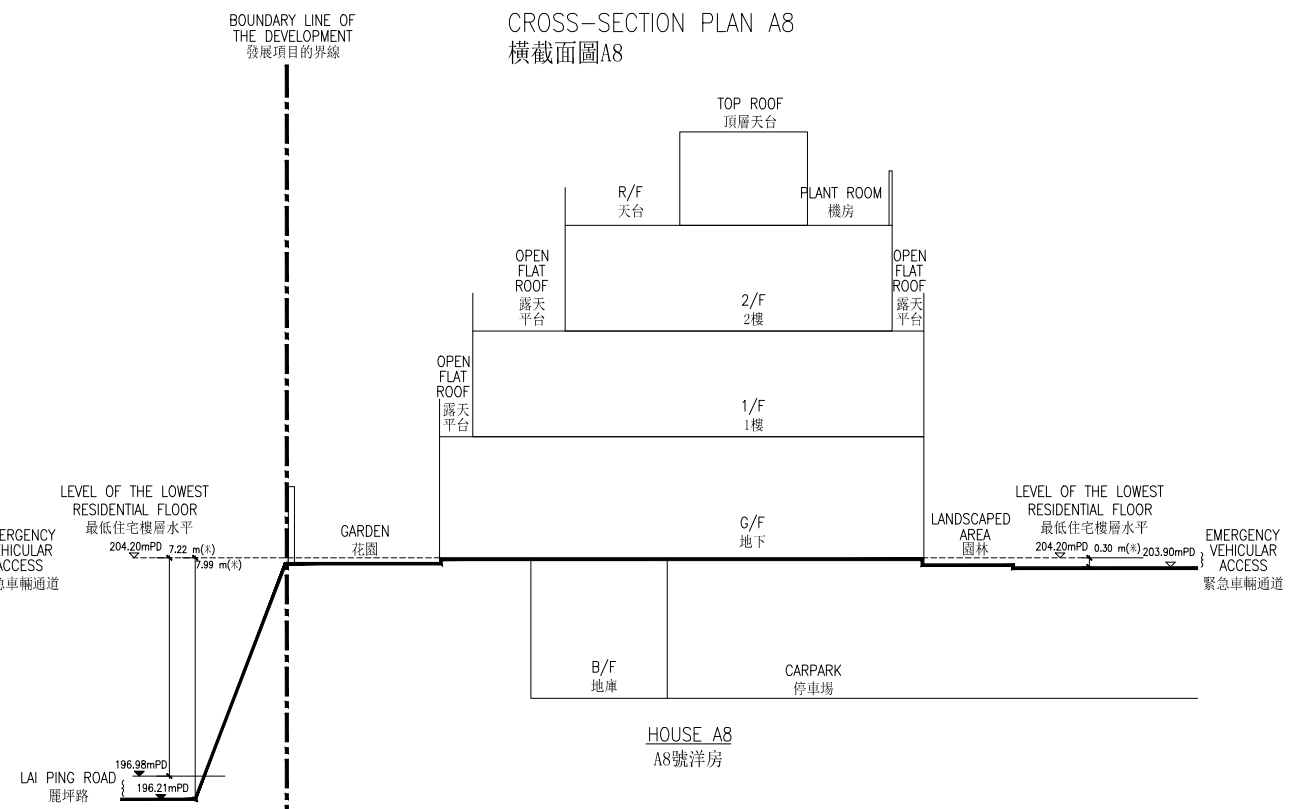
CROSS-SECTION PLAN A6  
橫截面圖A6

備註：

1. 虛線 (---) 為建築物最低住宅樓層水平。
2. (▼) 或是 (▽) 表示香港主水平基準以上高度(米)。

Notes:

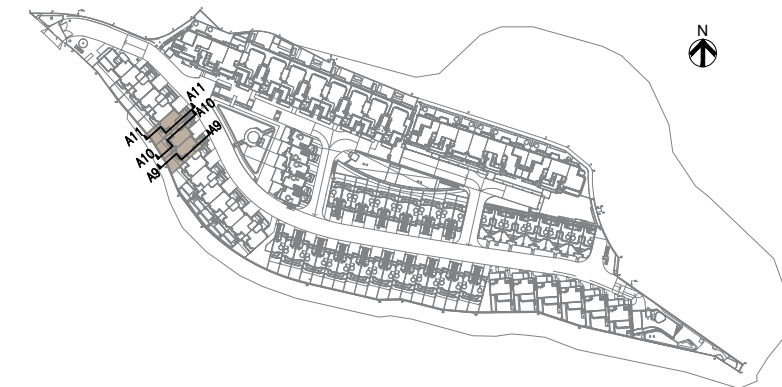
1. Dotted line (---) denotes the lowest residential floor of the building in the Development.
2. (▼) or (▽) denotes height (in meter) above Hong Kong Principal Datum.

CROSS-SECTION PLAN A7  
橫截面圖A7CROSS-SECTION PLAN A8  
橫截面圖A8

毗連A6號洋房的一段緊急車輛通道為香港主水平基準以上203.90米。  
 毗連A6號洋房的一段麗坪路為香港主水平基準以上194.67至195.44米。  
 毗連A7號洋房的一段緊急車輛通道為香港主水平基準以上203.90米。  
 毗連A7號洋房的一段麗坪路為香港主水平基準以上195.44至196.21米。  
 毗連A8號洋房的一段緊急車輛通道為香港主水平基準以上203.90米。  
 毗連A8號洋房的一段麗坪路為香港主水平基準以上196.21至196.98米。

The level at part of Emergency Vehicular Access adjacent to House A6 is 203.90 metres above the Hong Kong Principal Datum.  
 The level at part of Lai Ping Road adjacent to House A6 is 194.67 to 195.44 metres above the Hong Kong Principal Datum.  
 The level at part of Emergency Vehicular Access adjacent to House A7 is 203.90 metres above the Hong Kong Principal Datum.  
 The level at part of Lai Ping Road adjacent to House A7 is 195.44 to 196.21 metres above the Hong Kong Principal Datum.  
 The level at part of Emergency Vehicular Access adjacent to House A8 is 203.90 metres above the Hong Kong Principal Datum.  
 The level at part of Lai Ping Road adjacent to House A8 is 196.21 to 196.98 metres above the Hong Kong Principal Datum.

索引圖 Key Plan

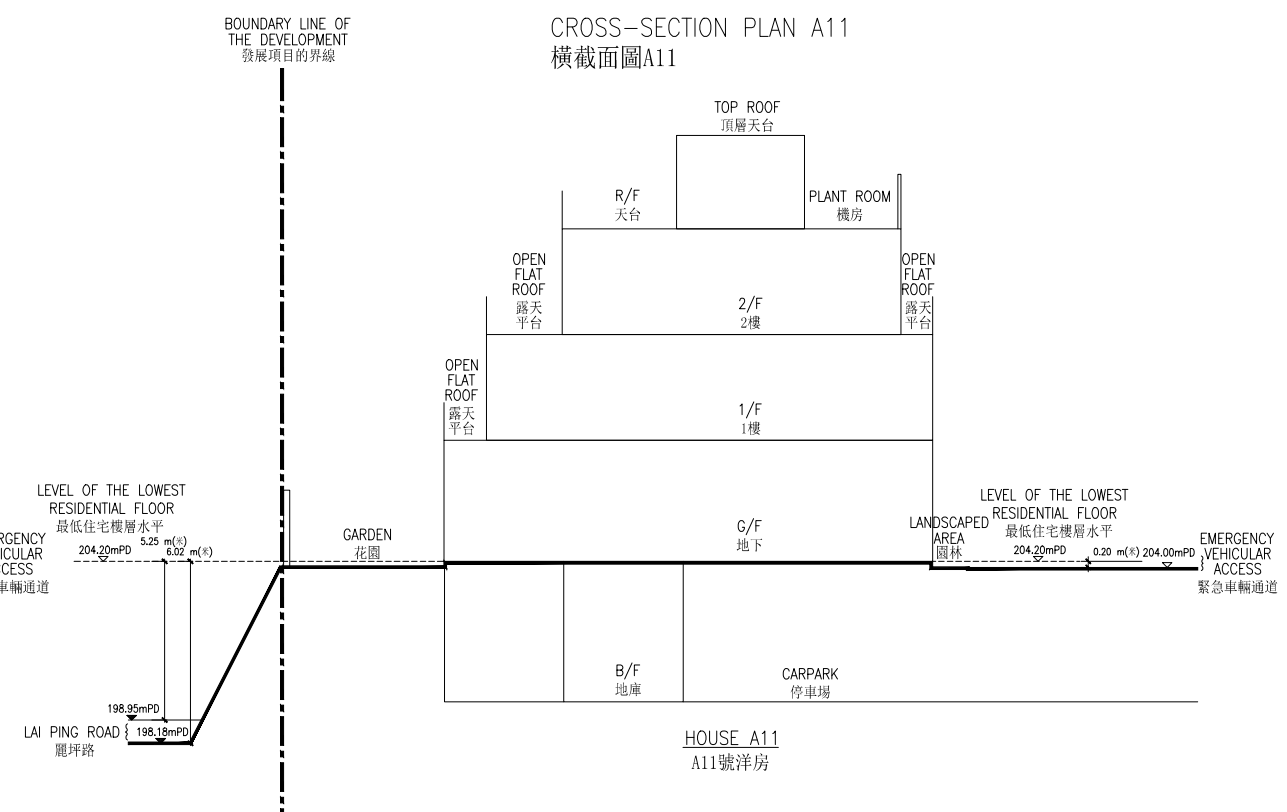
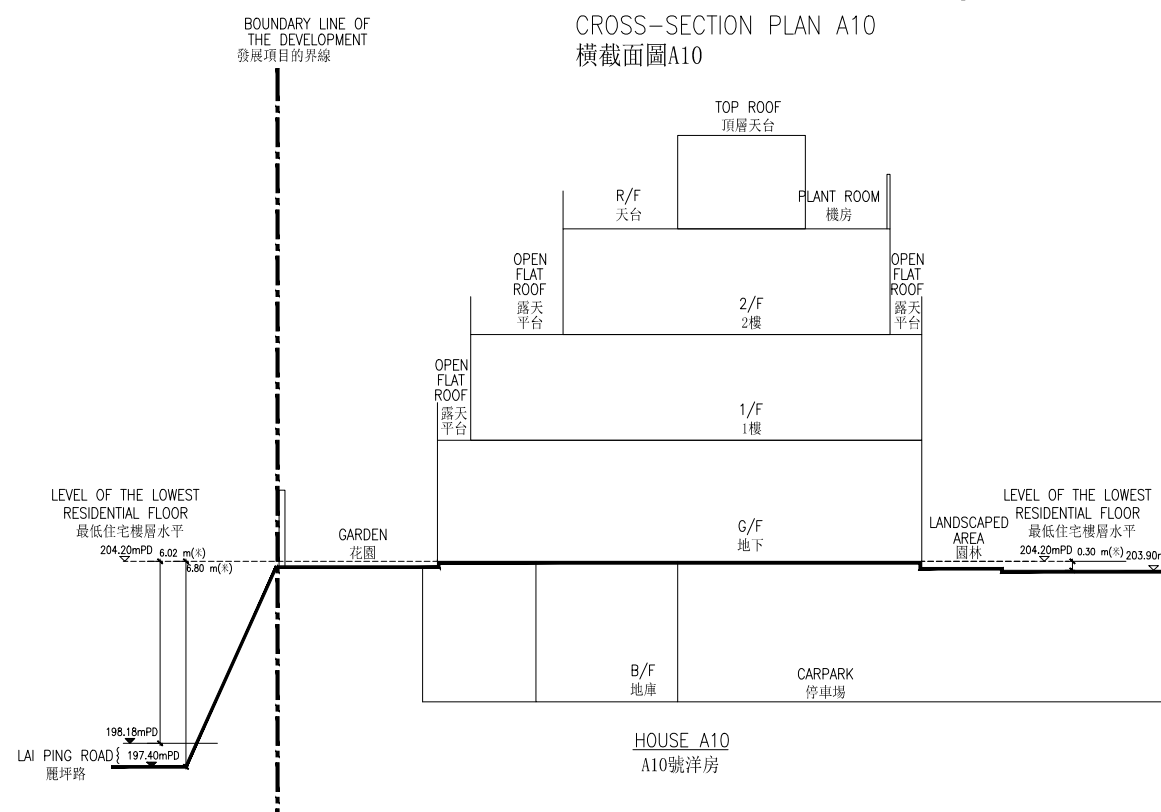
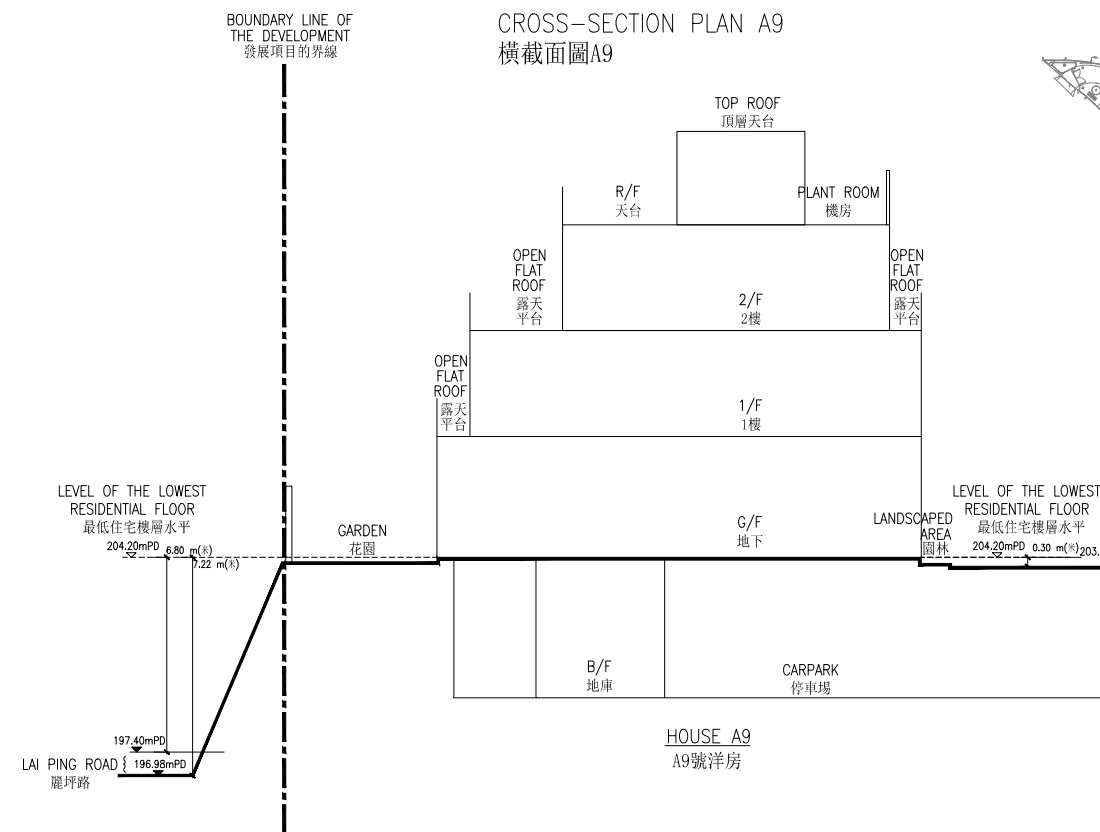


備註：

1. 虛線 (---) 為建築物最低住宅樓層水平。
2. (▼) 或是 (▽) 表示香港主水平基準以上高度(米)。

Notes:

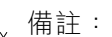
1. Dotted line (---) denotes the lowest residential floor of the building in the Development.
2. (▼) or (▽) denotes height (in meter) above Hong Kong Principal Datum.



毗連A9號洋房的一段緊急車輛通道為香港主水平基準以上203.90米。  
毗連A9號洋房的一段麗坪路為香港主水平基準以上196.98至197.40米。  
毗連A10號洋房的一段緊急車輛通道為香港主水平基準以上203.90米。  
毗連A10號洋房的一段麗坪路為香港主水平基準以上197.40至198.18米。  
毗連A11號洋房的一段緊急車輛通道為香港主水平基準以上204.00米。  
毗連A11號洋房的一段麗坪路為香港主水平基準以上198.18至198.95米。

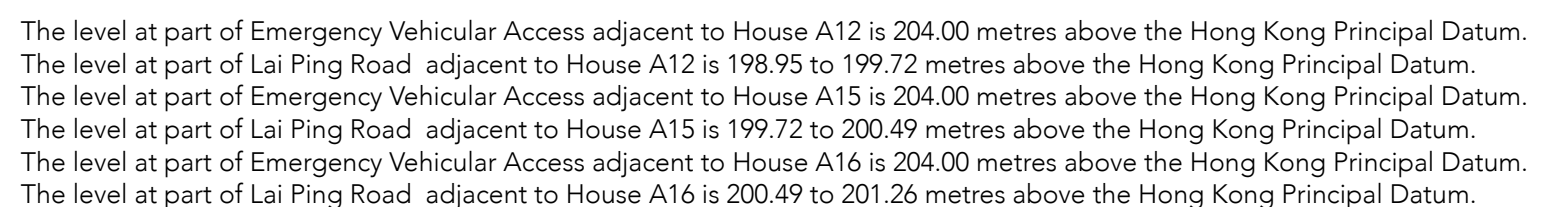
The level at part of Emergency Vehicular Access adjacent to House A9 is 203.90 metres above the Hong Kong Principal Datum.  
The level at part of Lai Ping Road adjacent to House A9 is 196.98 to 197.40 metres above the Hong Kong Principal Datum.  
The level at part of Emergency Vehicular Access adjacent to House A10 is 203.90 metres above the Hong Kong Principal Datum.  
The level at part of Lai Ping Road adjacent to House A10 is 197.40 to 198.18 metres above the Hong Kong Principal Datum.  
The level at part of Emergency Vehicular Access adjacent to House A11 is 204.00 metres above the Hong Kong Principal Datum.  
The level at part of Lai Ping Road adjacent to House A11 is 198.18 to 198.95 metres above the Hong Kong Principal Datum.

BOUNDARY LINE OF  
THE DEVELOPMENT  
發展項目的界線

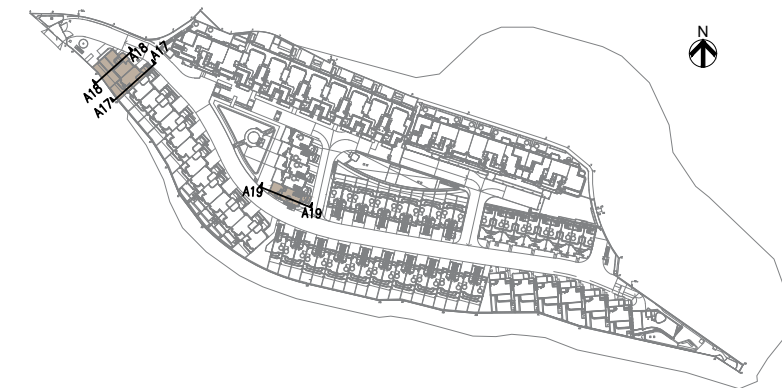


- Notes:

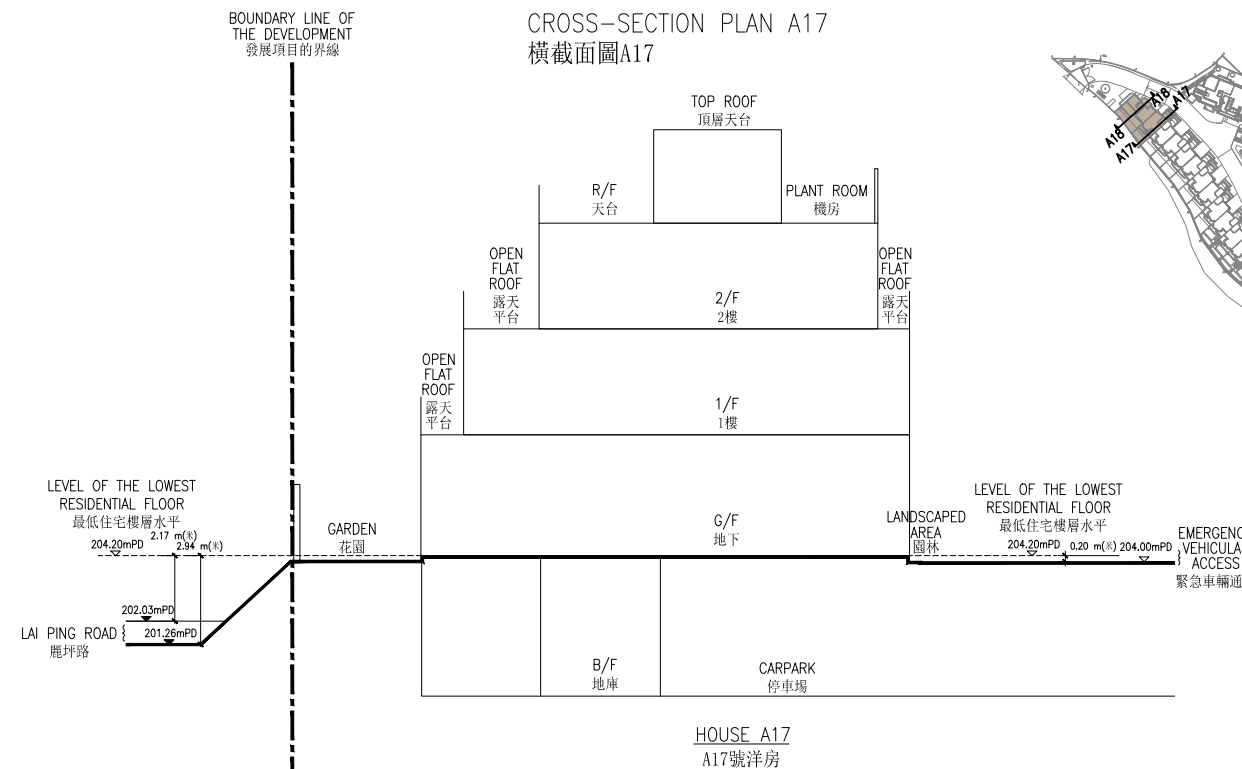
- CROSS-SECTION PLAN A16  
橫截面圖A16



索引圖 Key Plan



CROSS-SECTION PLAN A17  
橫截面圖A17



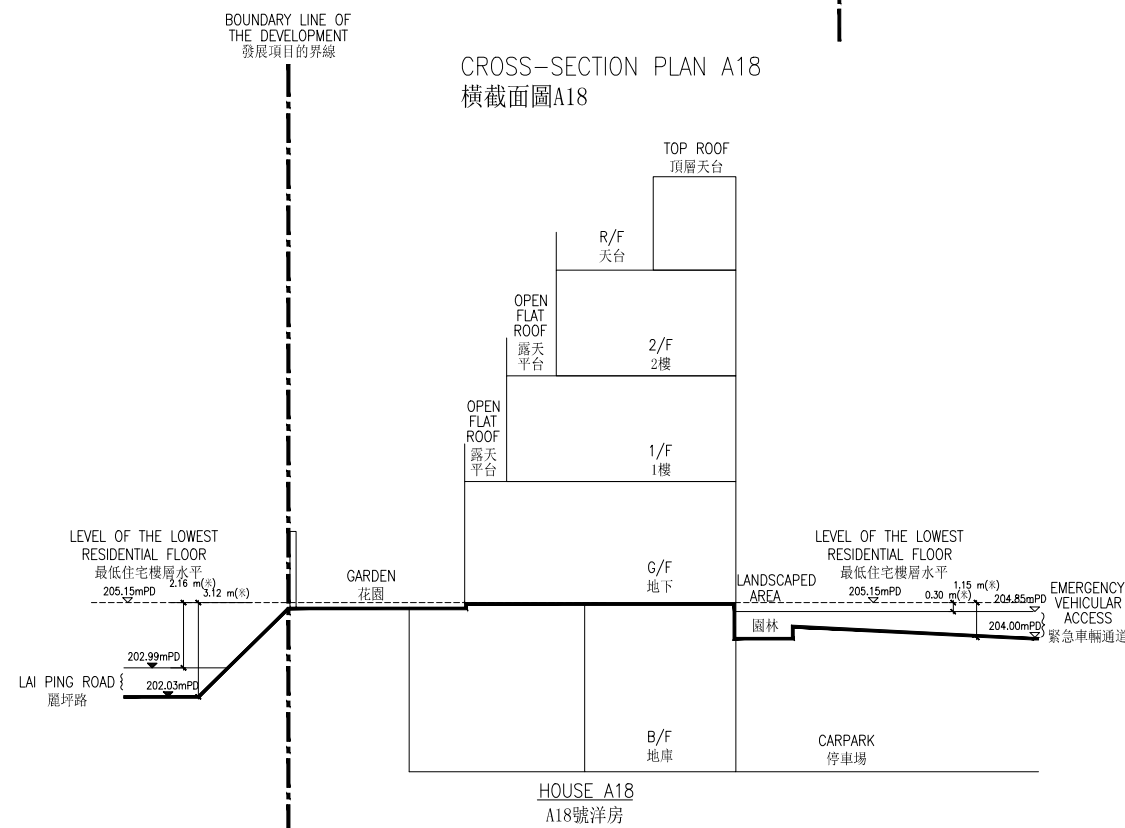
備註：

1. 虛線 (---) 為建築物最低住宅樓層水平。
2. (▼) 或是 (▽) 表示香港主水平基準以上高度(米)。

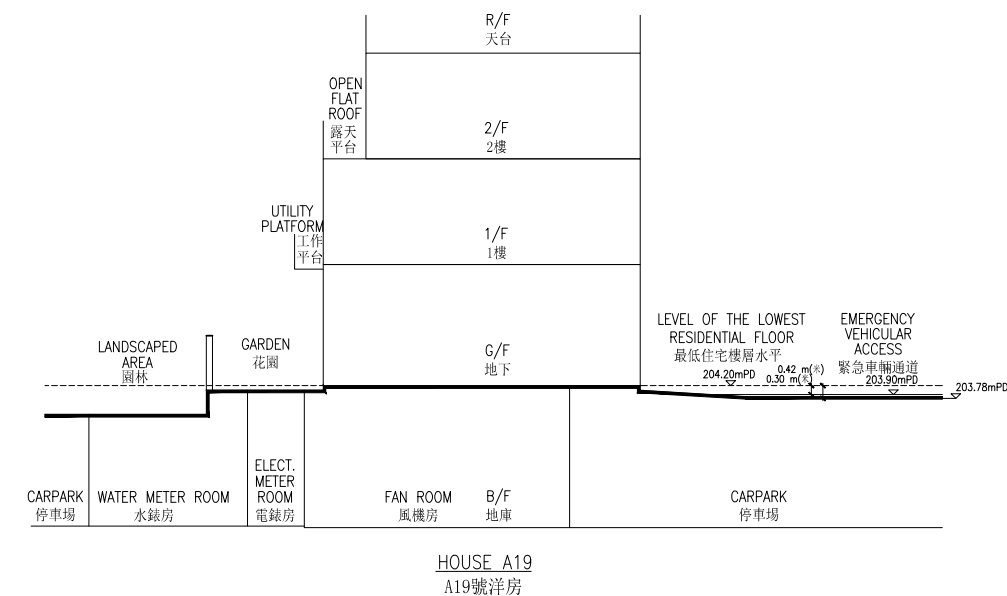
Notes:

1. Dotted line (---) denotes the lowest residential floor of the building in the Development.
2. (▼) or (▽) denotes height (in meter) above Hong Kong Principal Datum.

CROSS-SECTION PLAN A18  
橫截面圖A18



CROSS-SECTION PLAN A19  
橫截面圖A19



毗連A17號洋房的一段緊急車輛通道為香港主水平基準以上204.00米。  
毗連A17號洋房的一段麗坪路為香港主水平基準以上201.26至202.03米。  
毗連A18號洋房的一段緊急車輛通道為香港主水平基準以上204.00至204.85米。  
毗連A18號洋房的一段麗坪路為香港主水平基準以上202.03至202.99米。  
毗連A19號洋房的一段緊急車輛通道為香港主水平基準以上203.78至203.90米。

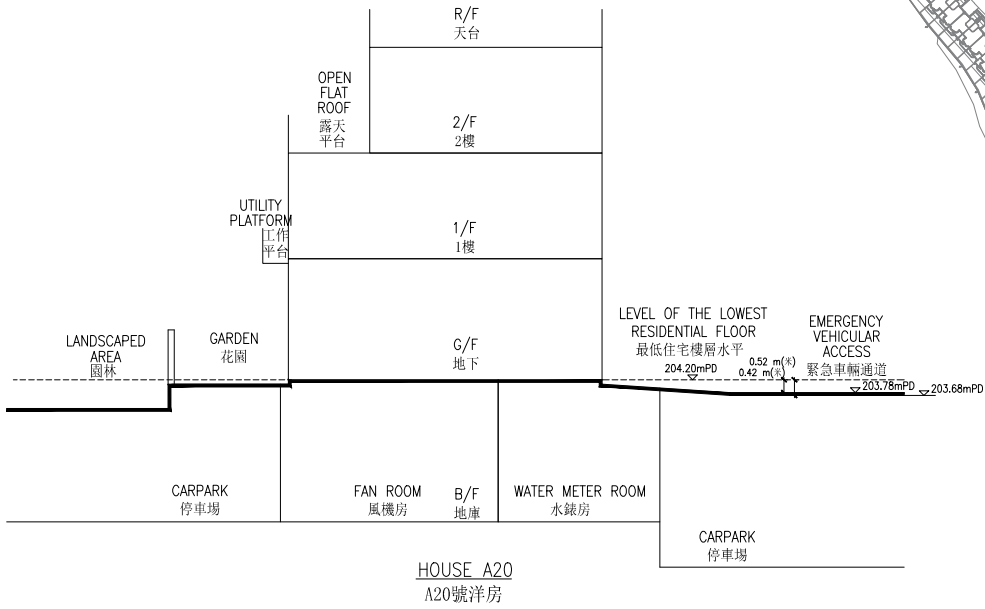
The level at part of Emergency Vehicular Access adjacent to House A17 is 204.00 metres above the Hong Kong Principal Datum.  
The level at part of Lai Ping Road adjacent to House A17 is 201.26 to 202.03 metres above the Hong Kong Principal Datum.  
The level at part of Emergency Vehicular Access adjacent to House A18 is 204.00 to 204.85 metres above the Hong Kong Principal Datum.  
The level at part of Lai Ping Road adjacent to House A18 is 202.03 to 202.99 metres above the Hong Kong Principal Datum.  
The level at part of Emergency Vehicular Access adjacent to House A19 is 203.78 to 203.90 metres above the Hong Kong Principal Datum.



索引圖 Key Plan



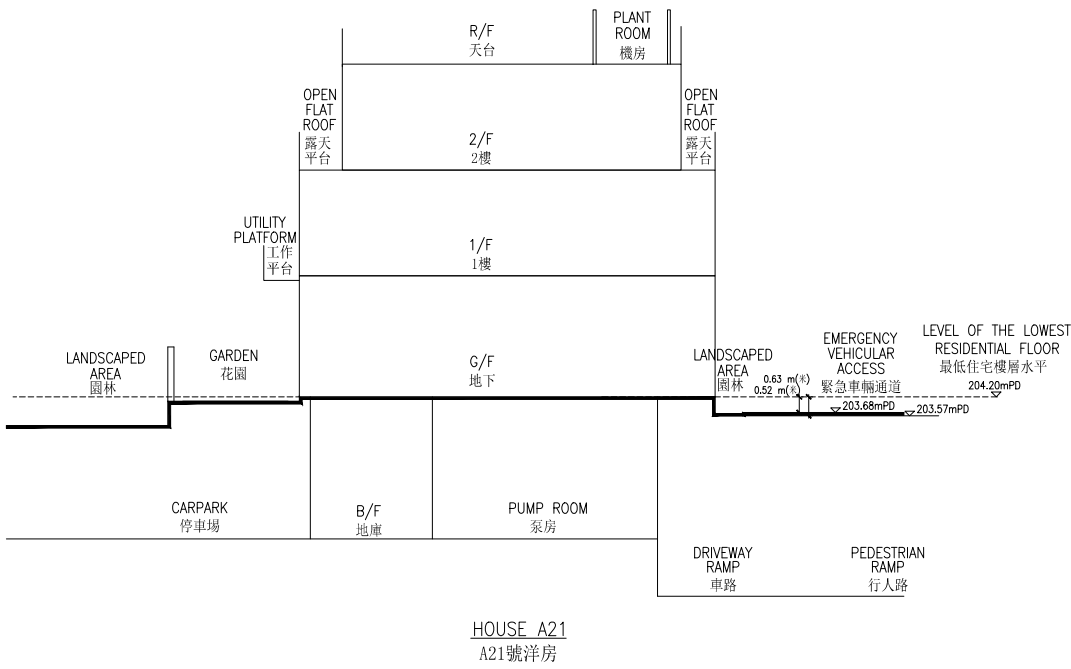
CROSS-SECTION PLAN A20  
橫截面圖A20



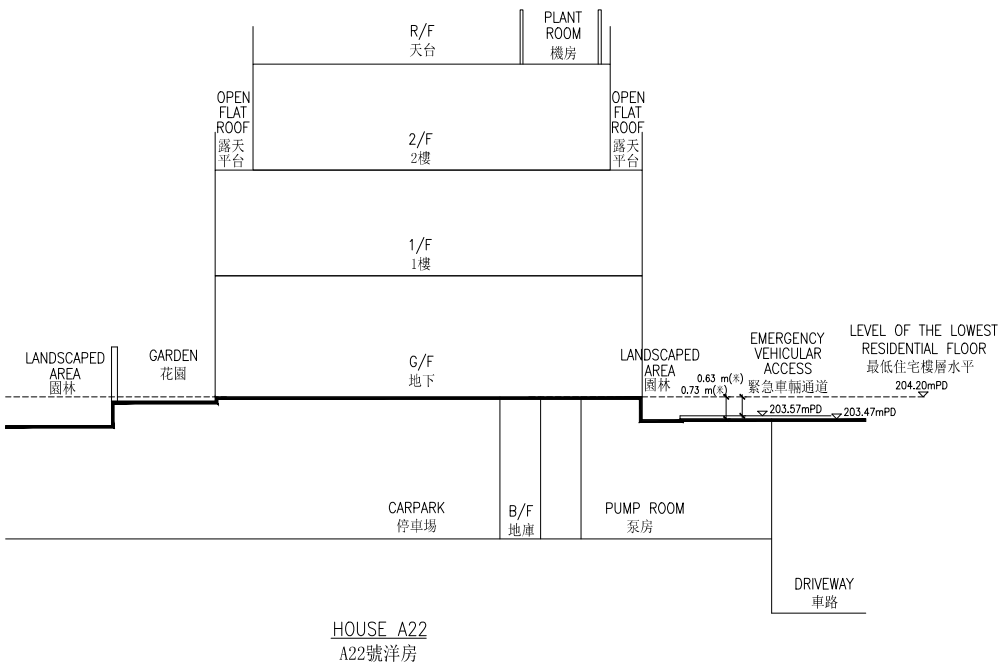
- 備註：
- 虛線 (---) 為建築物最低住宅樓層水平。
  - (▼) 或是 (▽) 表示香港主水平基準以上高度(米)。

- Notes:
- Dotted line (---) denotes the lowest residential floor of the building in the Development.
  - (▼) or (▽) denotes height (in meter) above Hong Kong Principal Datum.

CROSS-SECTION PLAN A21  
橫截面圖A21



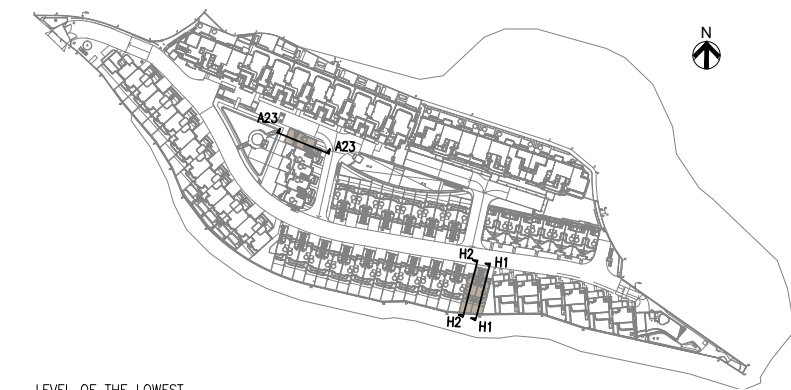
CROSS-SECTION PLAN A22  
橫截面圖A22



毗連A20號洋房的一段緊急車輛通道為香港主水平基準以上203.68至203.78米。  
毗連A21號洋房的一段緊急車輛通道為香港主水平基準以上203.57至203.68米。  
毗連A22號洋房的一段緊急車輛通道為香港主水平基準以上203.47至203.57米。

The level at part of Emergency Vehicular Access adjacent to House A20 is 203.68 to 203.78 metres above the Hong Kong Principal Datum.  
The level at part of Emergency Vehicular Access adjacent to House A21 is 203.57 to 203.68 metres above the Hong Kong Principal Datum.  
The level at part of Emergency Vehicular Access adjacent to House A22 is 203.47 to 203.57 metres above the Hong Kong Principal Datum.

索引圖 Key Plan



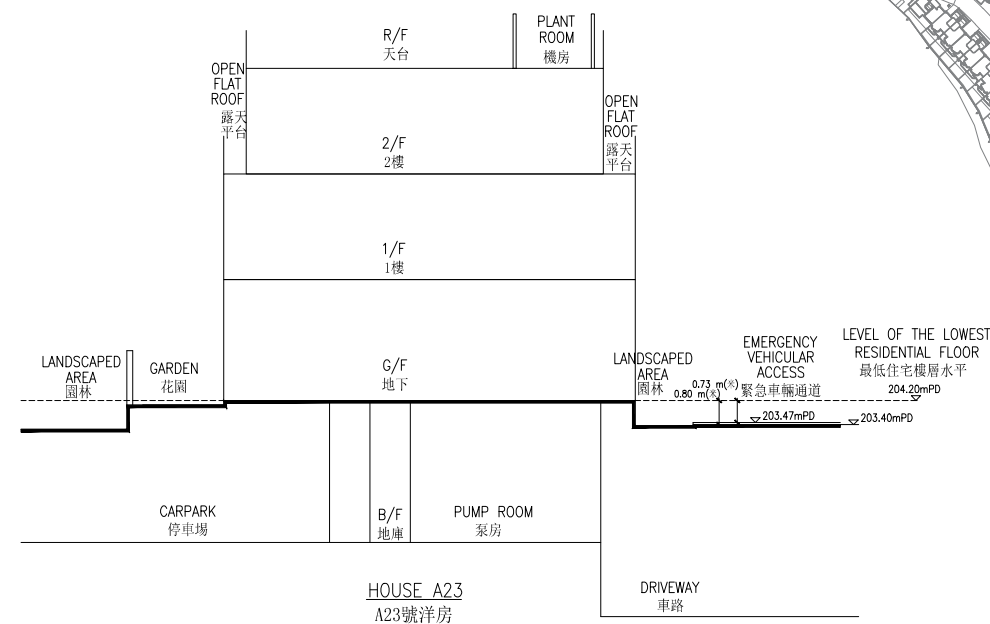
備註：

1. 虛線 (---) 為建築物最低住宅樓層水平。
2. (▼) 或是 (▽) 表示香港主水平基準以上高度(米)。

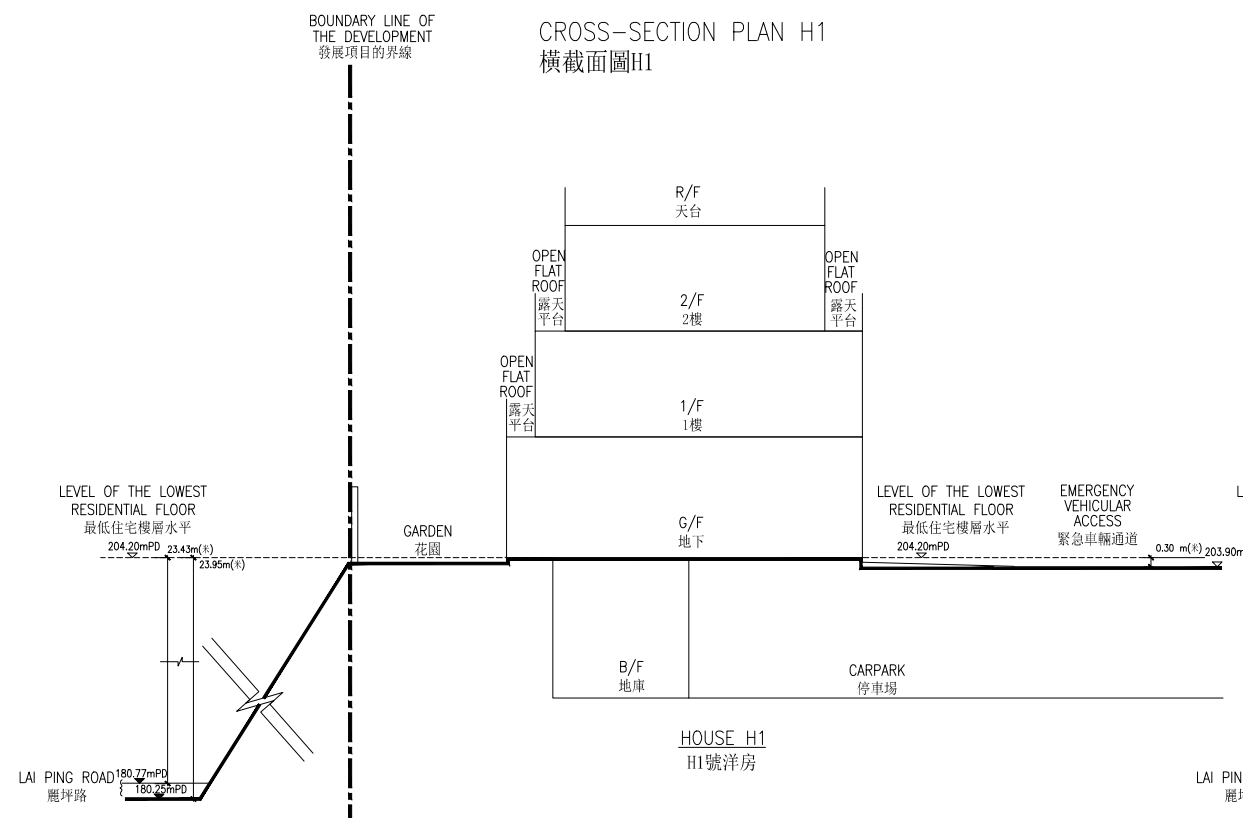
Notes:

1. Dotted line (---) denotes the lowest residential floor of the building in the Development.
2. (▼) or (▽) denotes height (in meter) above Hong Kong Principal Datum.

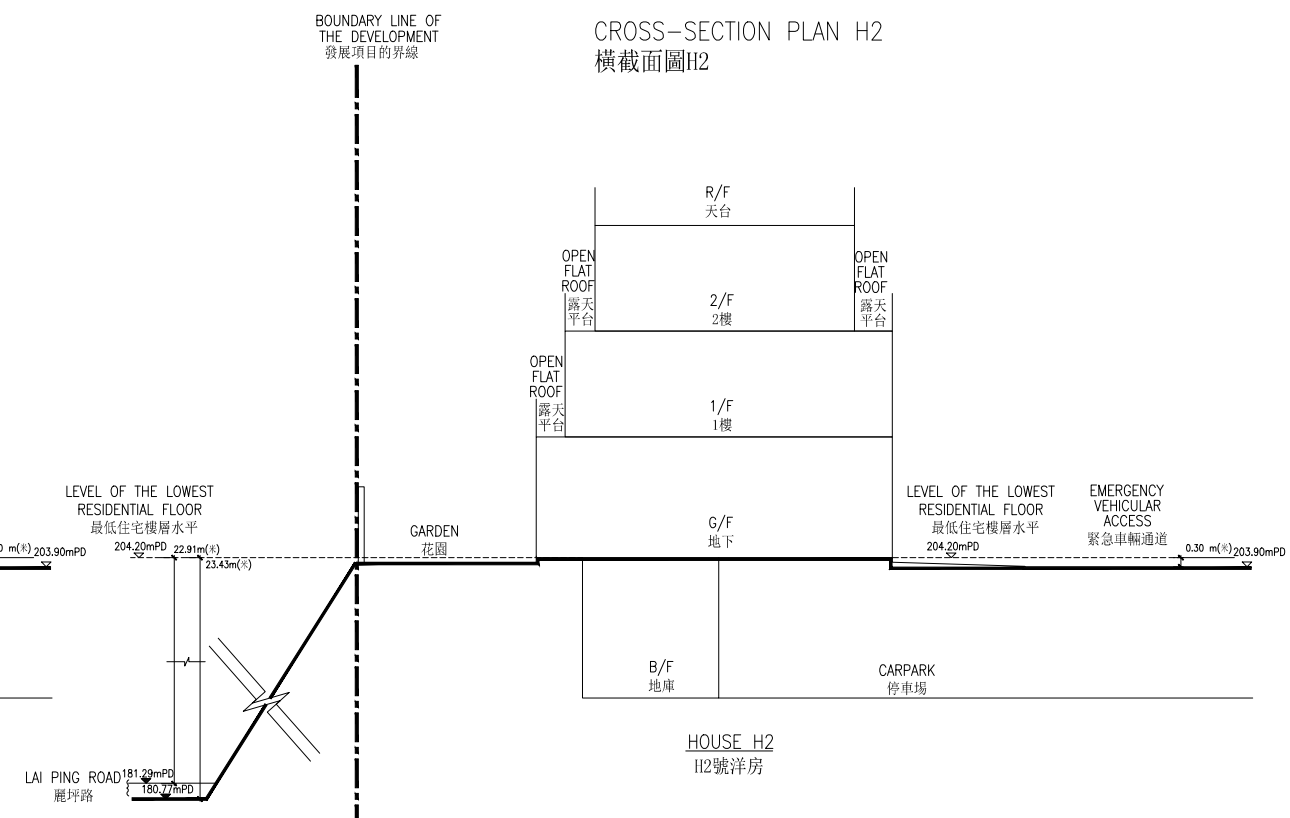
CROSS-SECTION PLAN A23  
橫截面圖A23



CROSS-SECTION PLAN H1  
橫截面圖H1



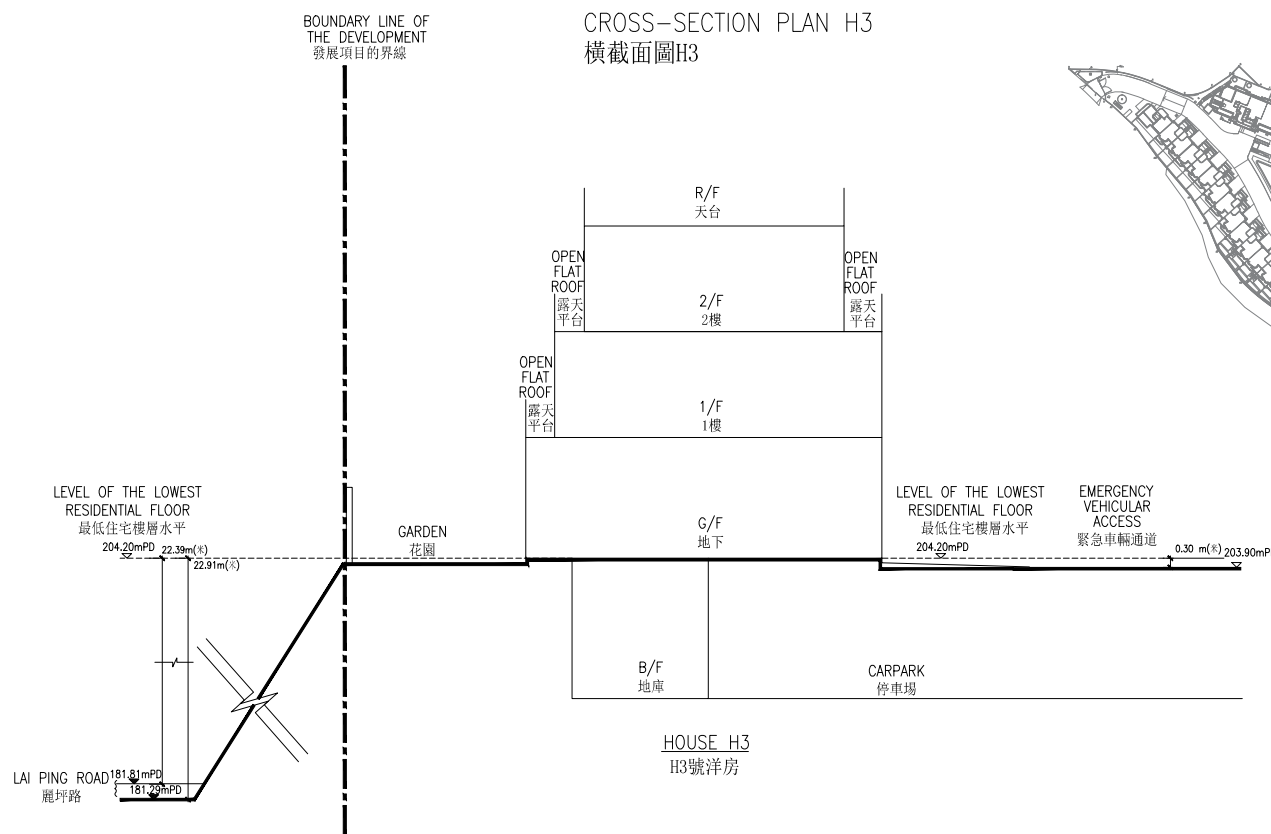
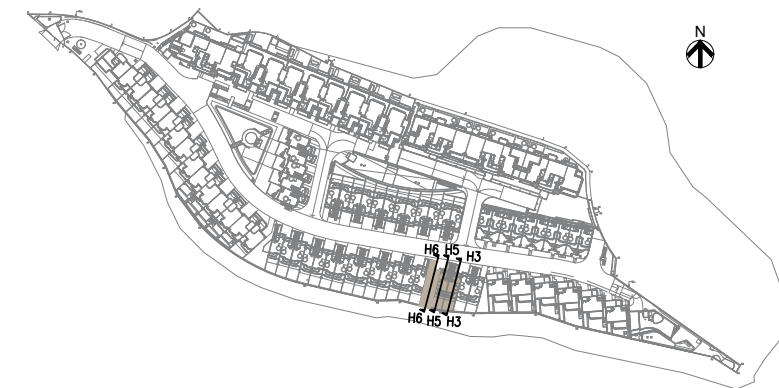
CROSS-SECTION PLAN H2  
橫截面圖H2



毗連A23號洋房的一段緊急車輛通道為香港主水平基準以上203.40至203.47米。  
毗連H1號洋房的一段緊急車輛通道為香港主水平基準以上203.90米。  
毗連H1號洋房的一段麗坪路為香港主水平基準以上180.25至180.77米。  
毗連H2號洋房的一段緊急車輛通道為香港主水平基準以上203.90米。  
毗連H2號洋房的一段麗坪路為香港主水平基準以上180.77至181.29米。

The level at part of Emergency Vehicular Access adjacent to House A23 is 203.40 to 203.47 metres above the Hong Kong Principal Datum.  
The level at part of Emergency Vehicular Access adjacent to House H1 is 203.90 metres above the Hong Kong Principal Datum.  
The level at part of Lai Ping Road adjacent to House H1 is 180.25 to 180.77 metres above the Hong Kong Principal Datum.  
The level at part of Emergency Vehicular Access adjacent to House H2 is 203.90 metres above the Hong Kong Principal Datum.  
The level at part of Lai Ping Road adjacent to House H2 is 180.77 to 181.29 metres above the Hong Kong Principal Datum.

索引圖 Key Plan

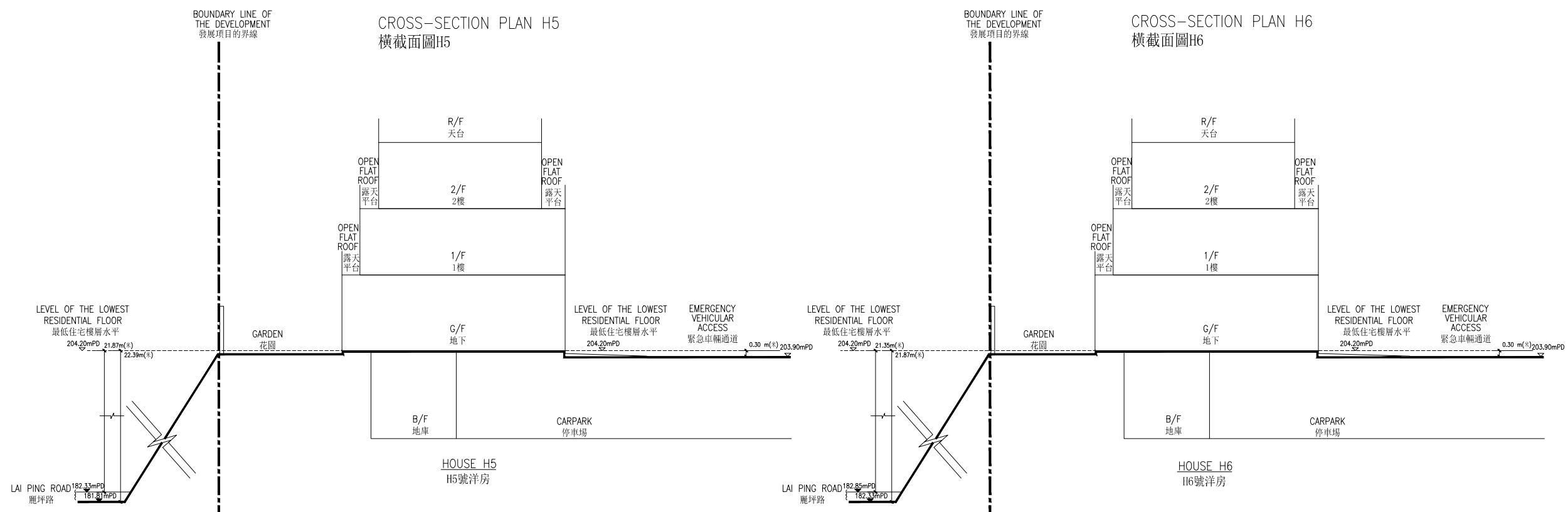


備註：

1. 虛線 (---) 為建築物最低住宅樓層水平。
2. (▼) 或是 (▽) 表示香港主水平基準以上高度(米)。

Notes:

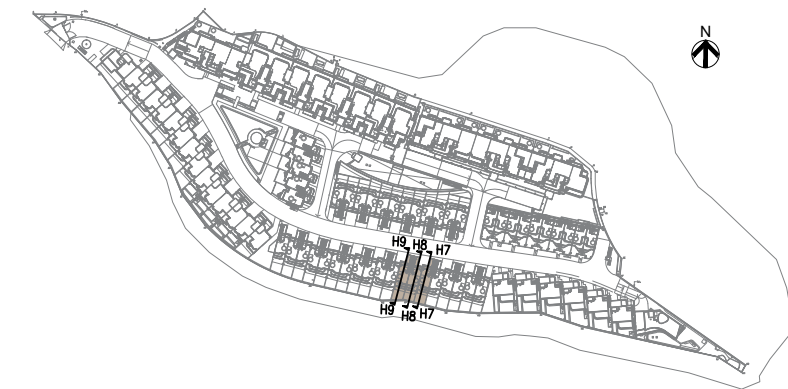
1. Dotted line (---) denotes the lowest residential floor of the building in the Development.
2. (▼) or (▽) denotes height (in meter) above Hong Kong Principal Datum.



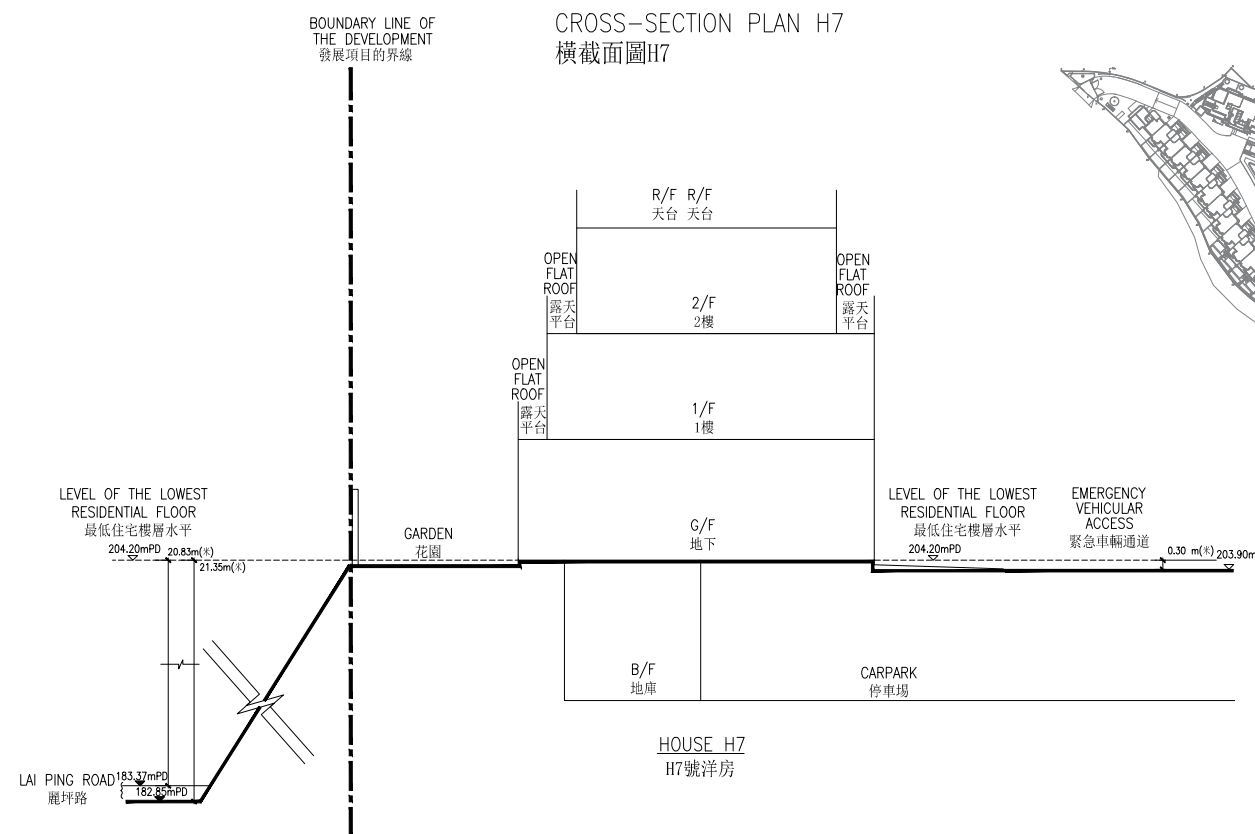
毗連H3號洋房的一段緊急車輛通道為香港主水平基準以上203.90米。  
毗連H3號洋房的一段麗坪路為香港主水平基準以上181.29至181.81米。  
毗連H5號洋房的一段緊急車輛通道為香港主水平基準以上203.90米。  
毗連H5號洋房的一段麗坪路為香港主水平基準以上181.81至182.33米。  
毗連H6號洋房的一段緊急車輛通道為香港主水平基準以上203.90米。  
毗連H6號洋房的一段麗坪路為香港主水平基準以上182.33至182.85米。

The level at part of Emergency Vehicular Access adjacent to House H3 is 203.90 metres above the Hong Kong Principal Datum.  
The level at part of Lai Ping Road adjacent to House H3 is 181.29 to 181.81 metres above the Hong Kong Principal Datum.  
The level at part of Emergency Vehicular Access adjacent to House H5 is 203.90 metres above the Hong Kong Principal Datum.  
The level at part of Lai Ping Road adjacent to House H5 is 181.81 to 182.33 metres above the Hong Kong Principal Datum.  
The level at part of Emergency Vehicular Access adjacent to House H6 is 203.90 metres above the Hong Kong Principal Datum.  
The level at part of Lai Ping Road adjacent to House H6 is 182.33 to 182.85 metres above the Hong Kong Principal Datum.

索引圖 Key Plan



CROSS-SECTION PLAN H7  
橫截面圖H7



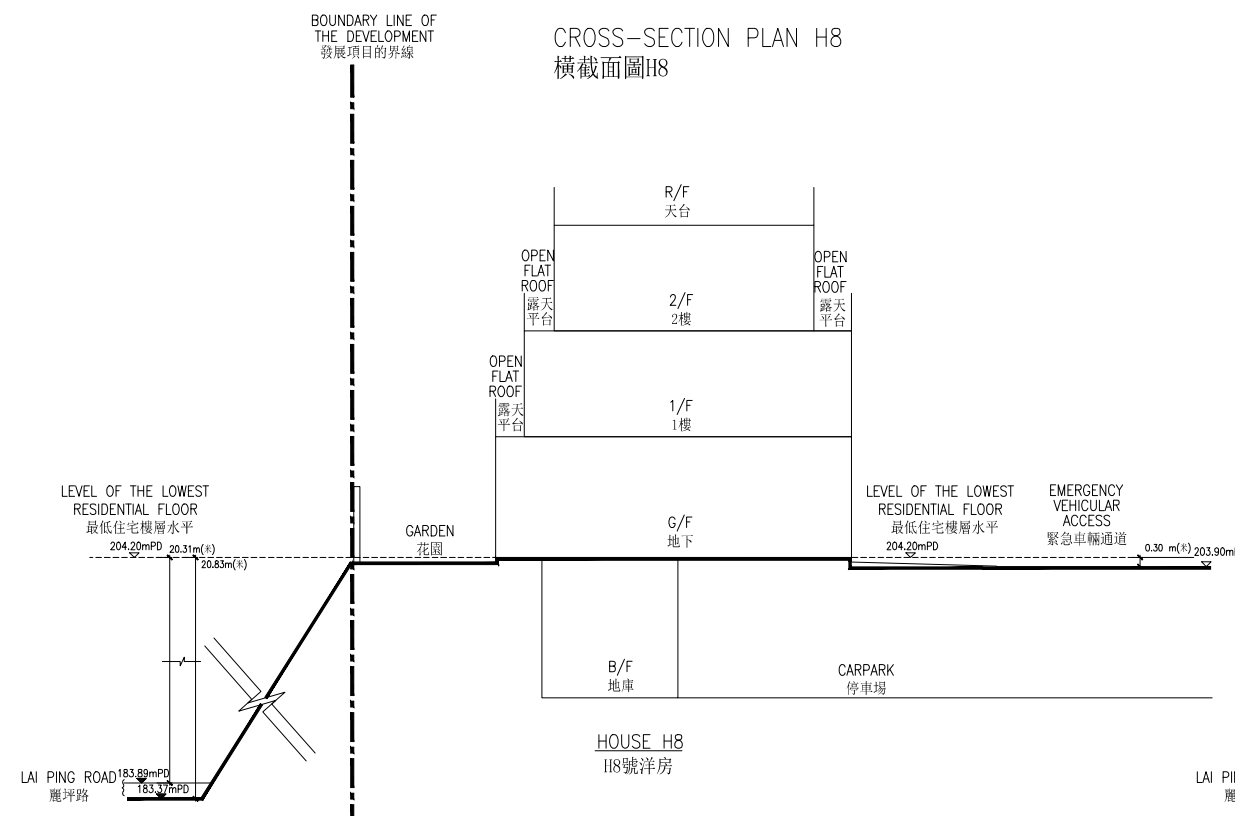
備註：

1. 虛線 (---) 為建築物最低住宅樓層水平。
2. (▼) 或是 (▽) 表示香港主水平基準以上高度(米)。

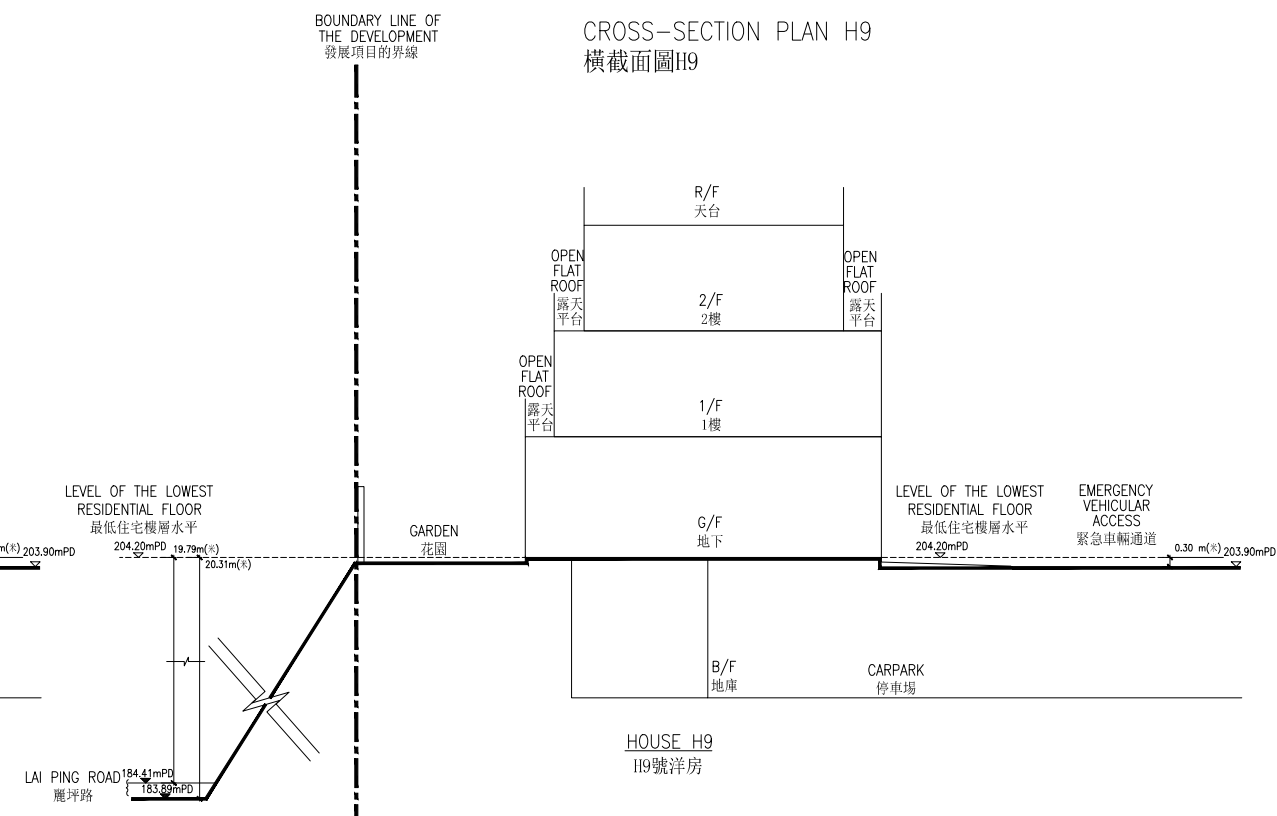
Notes:

1. Dotted line (---) denotes the lowest residential floor of the building in the Development.
2. (▼) or (▽) denotes height (in meter) above Hong Kong Principal Datum.

CROSS-SECTION PLAN H8  
橫截面圖H8



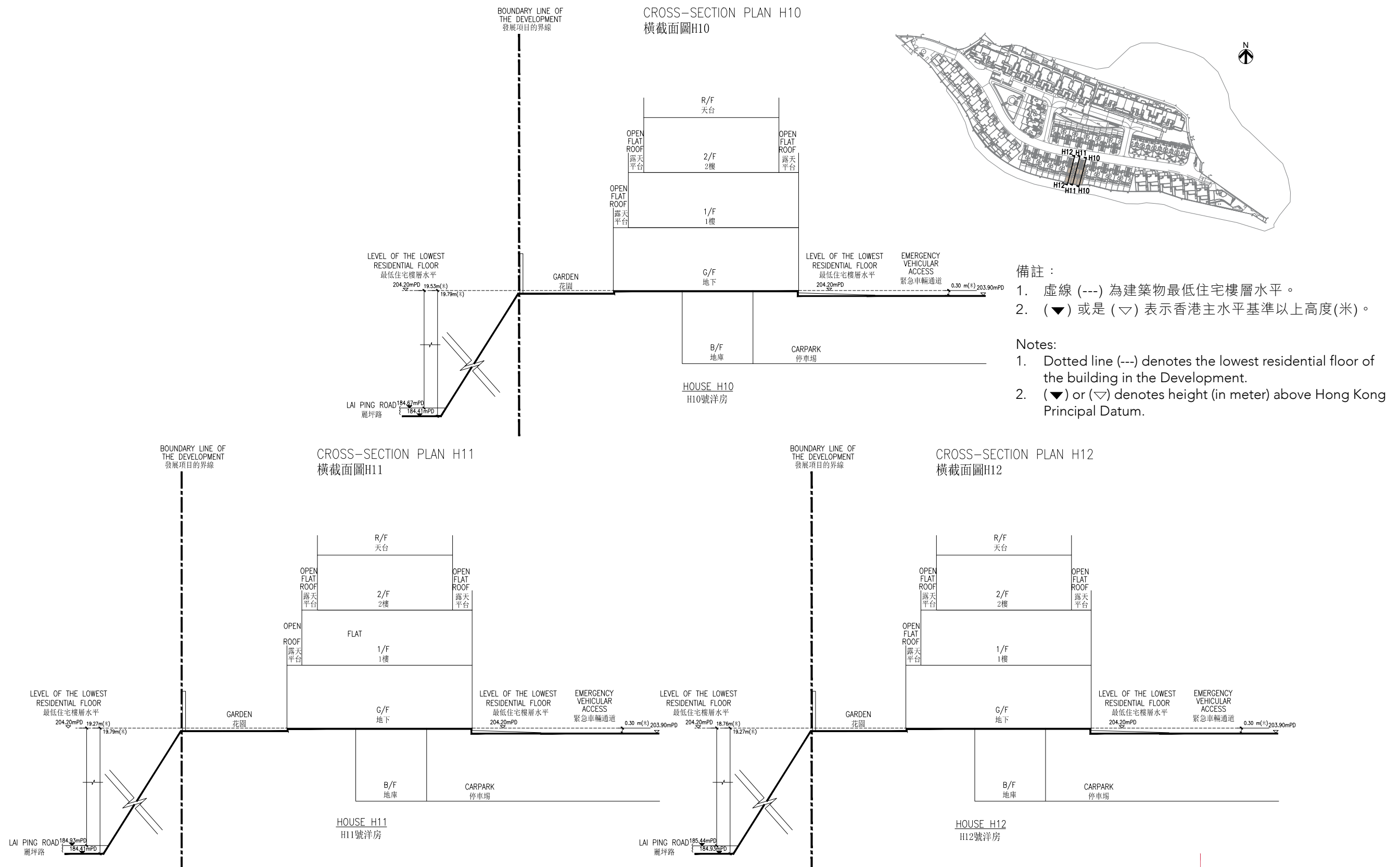
CROSS-SECTION PLAN H9  
橫截面圖H9



毗連H7號洋房的一段緊急車輛通道為香港主水平基準以上203.90米。  
毗連H7號洋房的一段麗坪路為香港主水平基準以上182.85至183.37米。  
毗連H8號洋房的一段緊急車輛通道為香港主水平基準以上203.90米。  
毗連H8號洋房的一段麗坪路為香港主水平基準以上183.37至183.89米。  
毗連H9號洋房的一段緊急車輛通道為香港主水平基準以上203.90米。  
毗連H9號洋房的一段麗坪路為香港主水平基準以上183.89至184.41米。

The level at part of Emergency Vehicular Access adjacent to House H7 is 203.90 metres above the Hong Kong Principal Datum.  
The level at part of Lai Ping Road adjacent to House H7 is 182.85 to 183.37 metres above the Hong Kong Principal Datum.  
The level at part of Emergency Vehicular Access adjacent to House H8 is 203.90 metres above the Hong Kong Principal Datum.  
The level at part of Lai Ping Road adjacent to House H8 is 183.37 to 183.89 metres above the Hong Kong Principal Datum.  
The level at part of Emergency Vehicular Access adjacent to House H9 is 203.90 metres above the Hong Kong Principal Datum.  
The level at part of Lai Ping Road adjacent to House H9 is 183.89 to 184.41 metres above the Hong Kong Principal Datum.

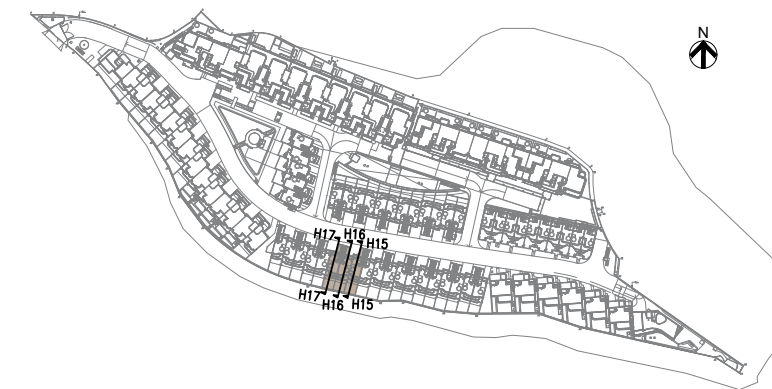




毗連H10號洋房的一段緊急車輛通道為香港主水平基準以上203.90米。  
毗連H10號洋房的一段麗坪路為香港主水平基準以上184.41至184.67米。  
毗連H11號洋房的一段緊急車輛通道為香港主水平基準以上203.90米。  
毗連H11號洋房的一段麗坪路為香港主水平基準以上184.41至184.93米。  
毗連H12號洋房的一段緊急車輛通道為香港主水平基準以上203.90米。  
毗連H12號洋房的一段麗坪路為香港主水平基準以上184.93至185.44米。

The level at part of Emergency Vehicular Access adjacent to House H10 is 203.90 metres above the Hong Kong Principal Datum.  
The level at part of Lai Ping Road adjacent to House H10 is 184.41 to 184.67 metres above the Hong Kong Principal Datum.  
The level at part of Emergency Vehicular Access adjacent to House H11 is 203.90 metres above the Hong Kong Principal Datum.  
The level at part of Lai Ping Road adjacent to House H11 is 184.41 to 184.93 metres above the Hong Kong Principal Datum.  
The level at part of Emergency Vehicular Access adjacent to House H12 is 203.90 metres above the Hong Kong Principal Datum.  
The level at part of Lai Ping Road adjacent to House H12 is 184.93 to 185.44 metres above the Hong Kong Principal Datum.

索引圖 Key Plan

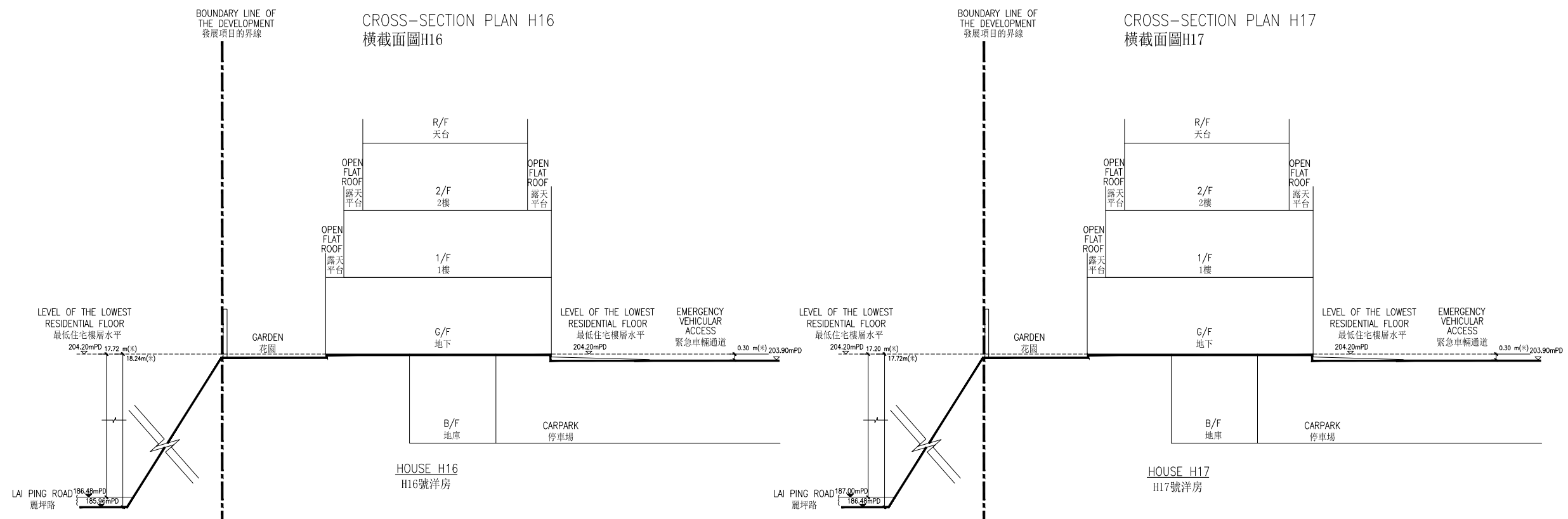
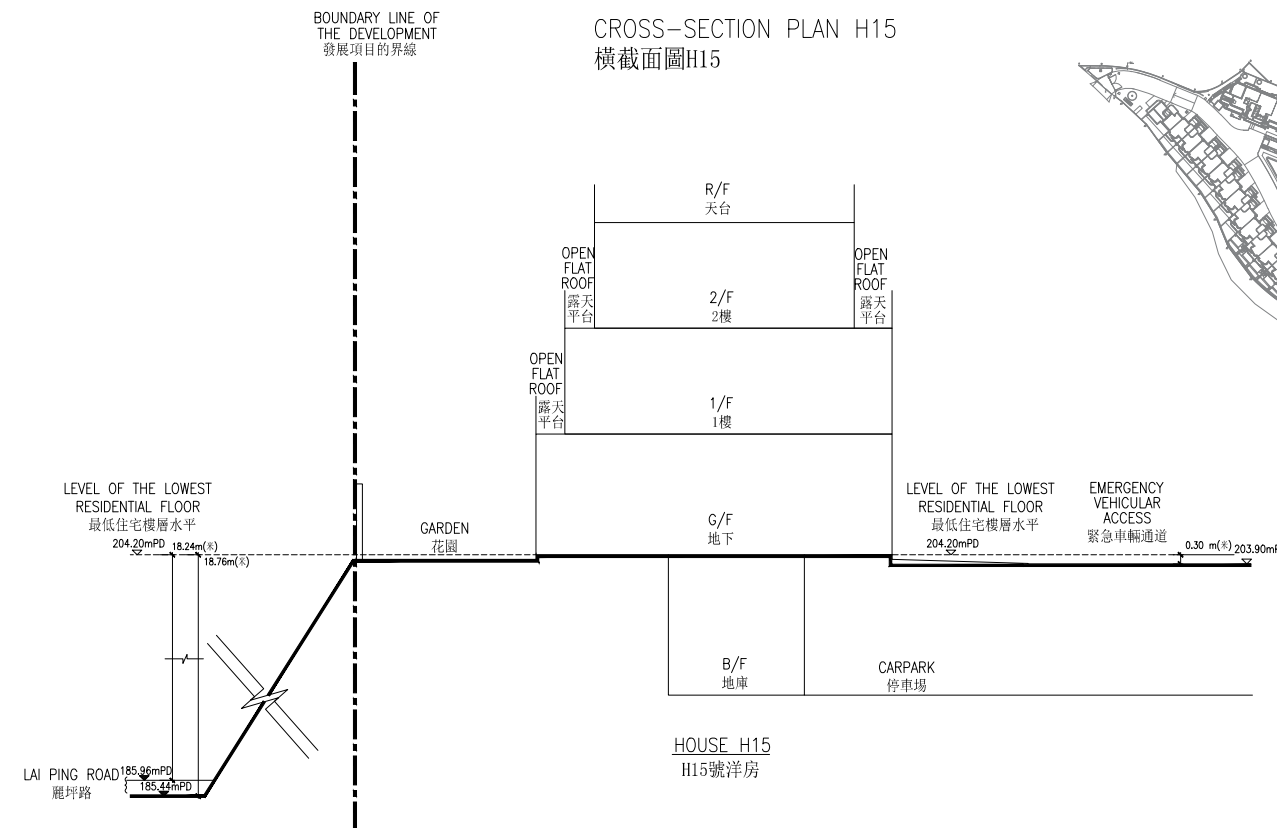


備註：

1. 虛線 (---) 為建築物最低住宅樓層水平。
2. (▼) 或是 (▽) 表示香港主水平基準以上高度(米)。

Notes:

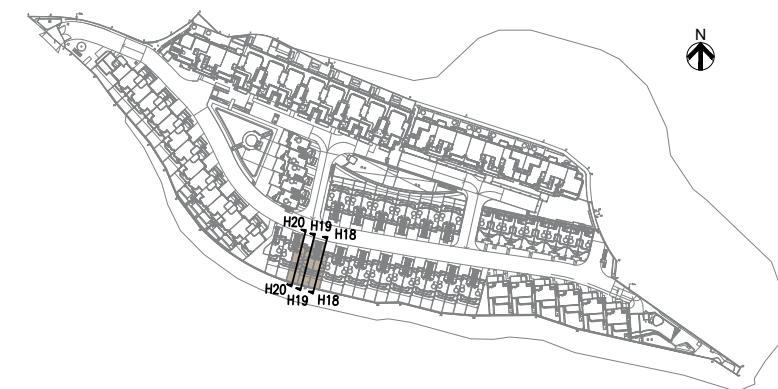
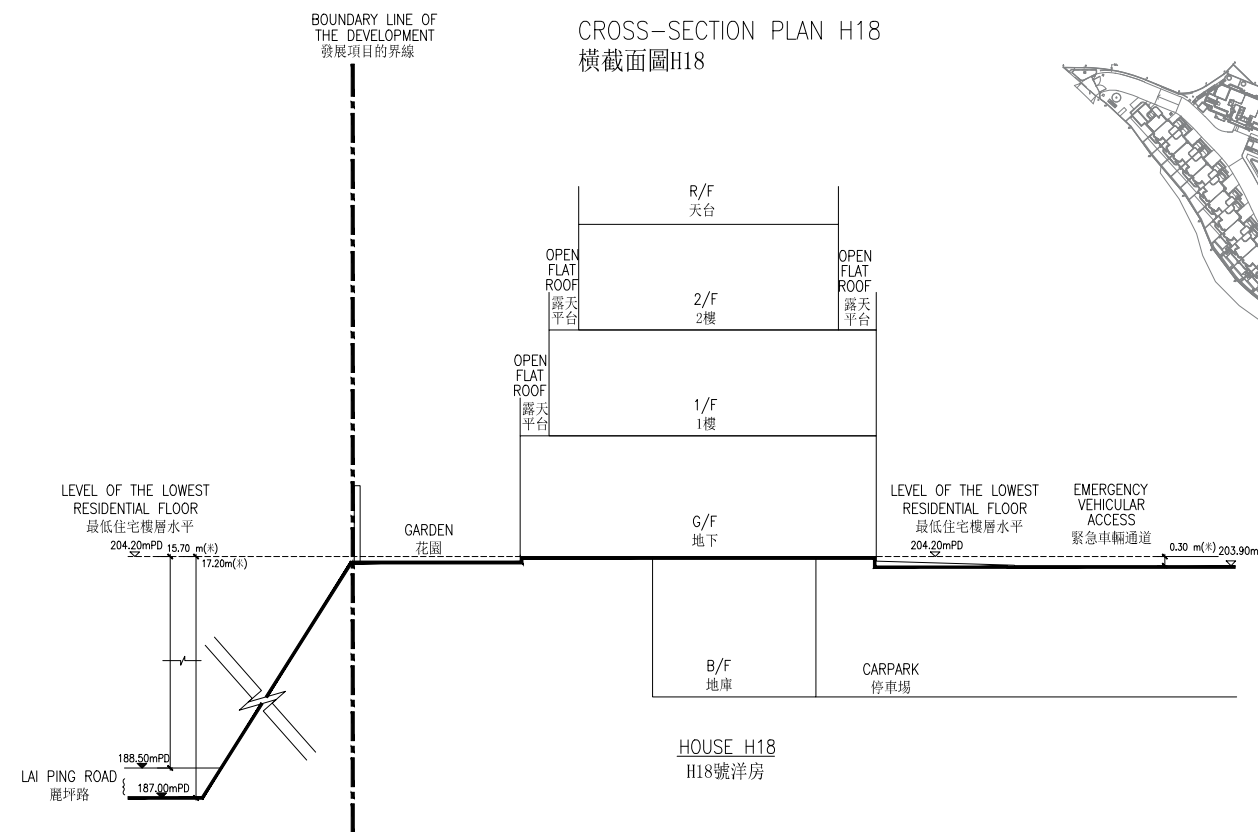
1. Dotted line (---) denotes the lowest residential floor of the building in the Development.
2. (▼) or (▽) denotes height (in meter) above Hong Kong Principal Datum.



毗連H15號洋房的一段緊急車輛通道為香港主水平基準以上203.90米。  
毗連H15號洋房的一段麗坪路為香港主水平基準以上185.44至185.96米。  
毗連H16號洋房的一段緊急車輛通道為香港主水平基準以上203.90米。  
毗連H16號洋房的一段麗坪路為香港主水平基準以上185.96至186.48米。  
毗連H17號洋房的一段緊急車輛通道為香港主水平基準以上203.90米。  
毗連H17號洋房的一段麗坪路為香港主水平基準以上186.48至187.00米。

The level at part of Emergency Vehicular Access adjacent to House H15 is 203.90 metres above the Hong Kong Principal Datum.  
The level at part of Lai Ping Road adjacent to House H15 is 185.44 to 185.96 metres above the Hong Kong Principal Datum.  
The level at part of Emergency Vehicular Access adjacent to House H16 is 203.90 metres above the Hong Kong Principal Datum.  
The level at part of Lai Ping Road adjacent to House H16 is 185.96 to 186.48 metres above the Hong Kong Principal Datum.  
The level at part of Emergency Vehicular Access adjacent to House H17 is 203.90 metres above the Hong Kong Principal Datum.  
The level at part of Lai Ping Road adjacent to House H17 is 186.48 to 187.00 metres above the Hong Kong Principal Datum.

索引圖 Key Plan

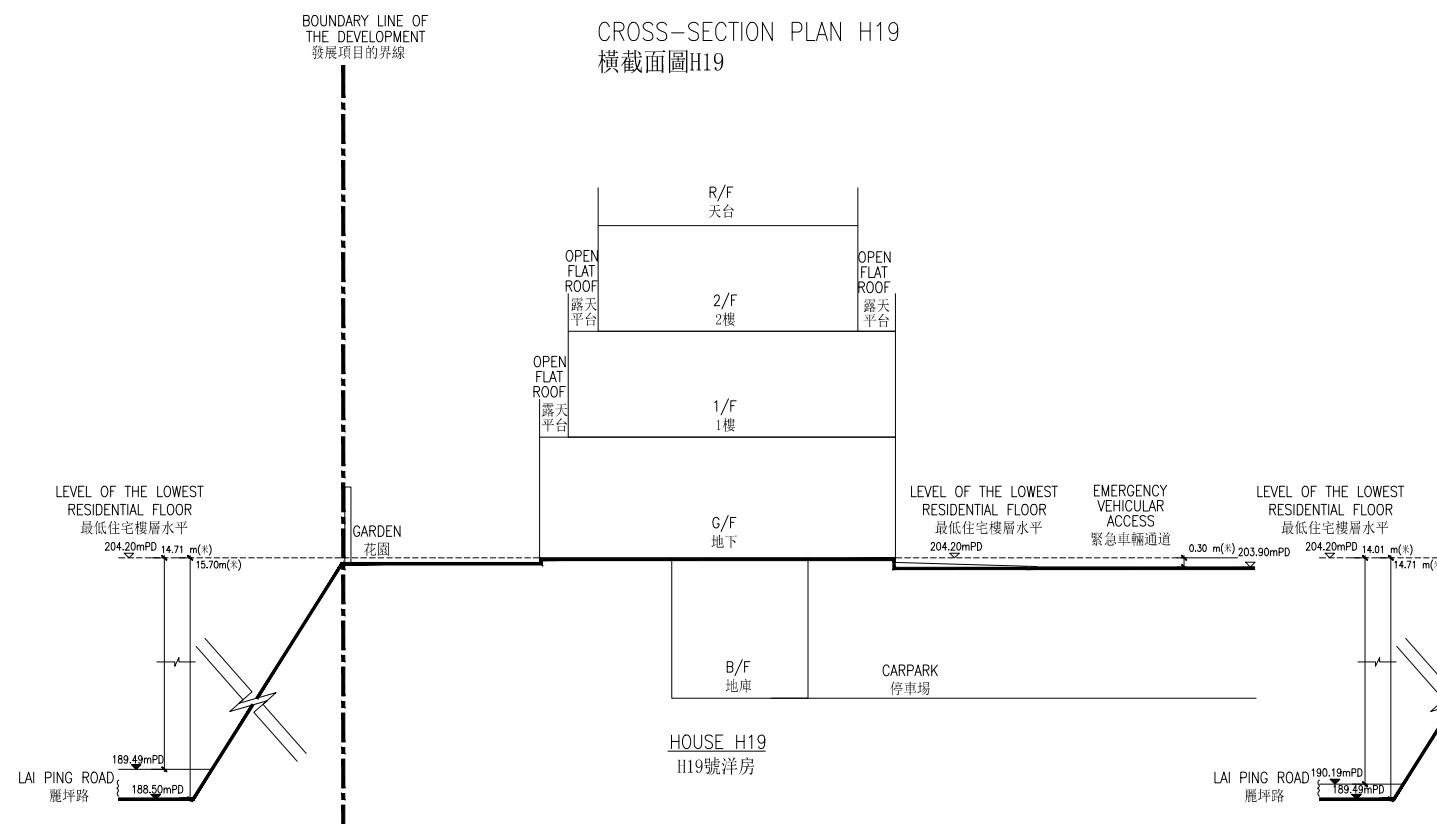
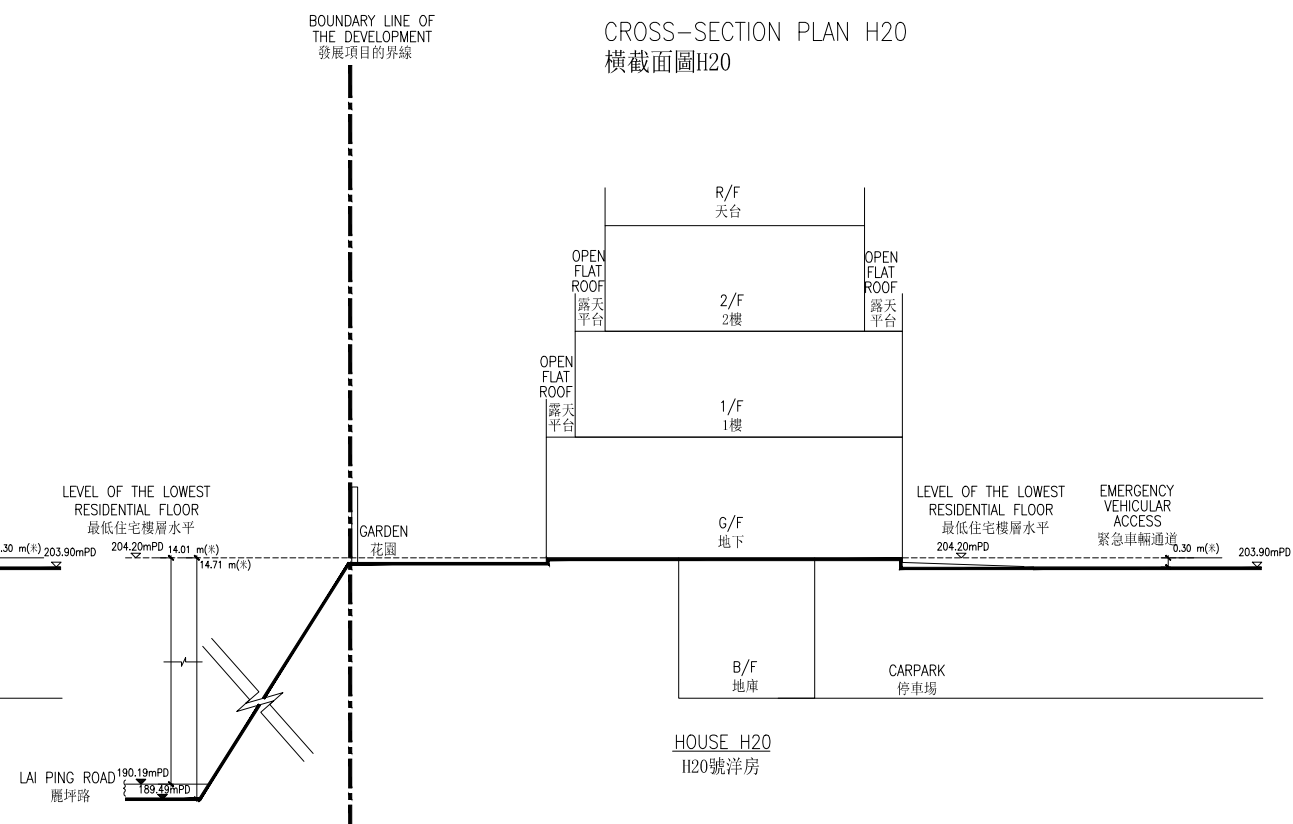
CROSS-SECTION PLAN H18  
橫截面圖H18

備註：

1. 虛線 (---) 為建築物最低住宅樓層水平。
2. (▼) 或是 (▽) 表示香港主水平基準以上高度(米)。

Notes:

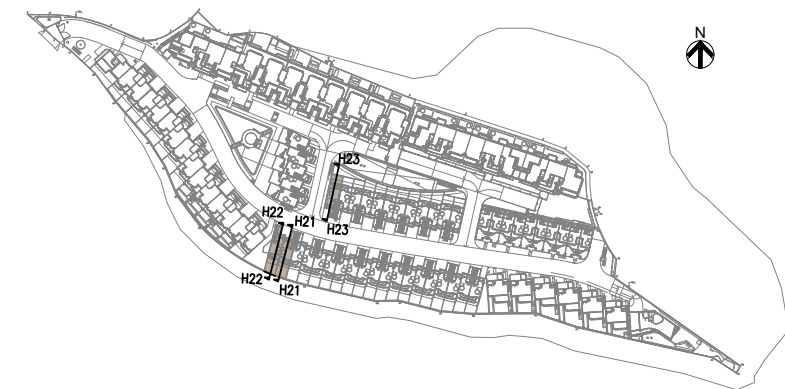
1. Dotted line (---) denotes the lowest residential floor of the building in the Development.
2. (▼) or (▽) denotes height (in meter) above Hong Kong Principal Datum.

CROSS-SECTION PLAN H19  
橫截面圖H19CROSS-SECTION PLAN H20  
橫截面圖H20

毗連H18號洋房的一段緊急車輛通道為香港主水平基準以上203.90米。  
 毗連H18號洋房的一段麗坪路為香港主水平基準以上187.00至188.50米。  
 毗連H19號洋房的一段緊急車輛通道為香港主水平基準以上203.90米。  
 毗連H19號洋房的一段麗坪路為香港主水平基準以上188.50至189.49米。  
 毗連H20號洋房的一段緊急車輛通道為香港主水平基準以上203.90米。  
 毗連H20號洋房的一段麗坪路為香港主水平基準以上189.49至190.19米。

The level at part of Emergency Vehicular Access adjacent to House H18 is 203.90 metres above the Hong Kong Principal Datum.  
 The level at part of Lai Ping Road adjacent to House H18 is 187.00 to 188.50 metres above the Hong Kong Principal Datum.  
 The level at part of Emergency Vehicular Access adjacent to House H19 is 203.90 metres above the Hong Kong Principal Datum.  
 The level at part of Lai Ping Road adjacent to House H19 is 188.50 to 189.49 metres above the Hong Kong Principal Datum.  
 The level at part of Emergency Vehicular Access adjacent to House H20 is 203.90 metres above the Hong Kong Principal Datum.  
 The level at part of Lai Ping Road adjacent to House H20 is 189.49 to 190.19 metres above the Hong Kong Principal Datum.

索引圖 Key Plan



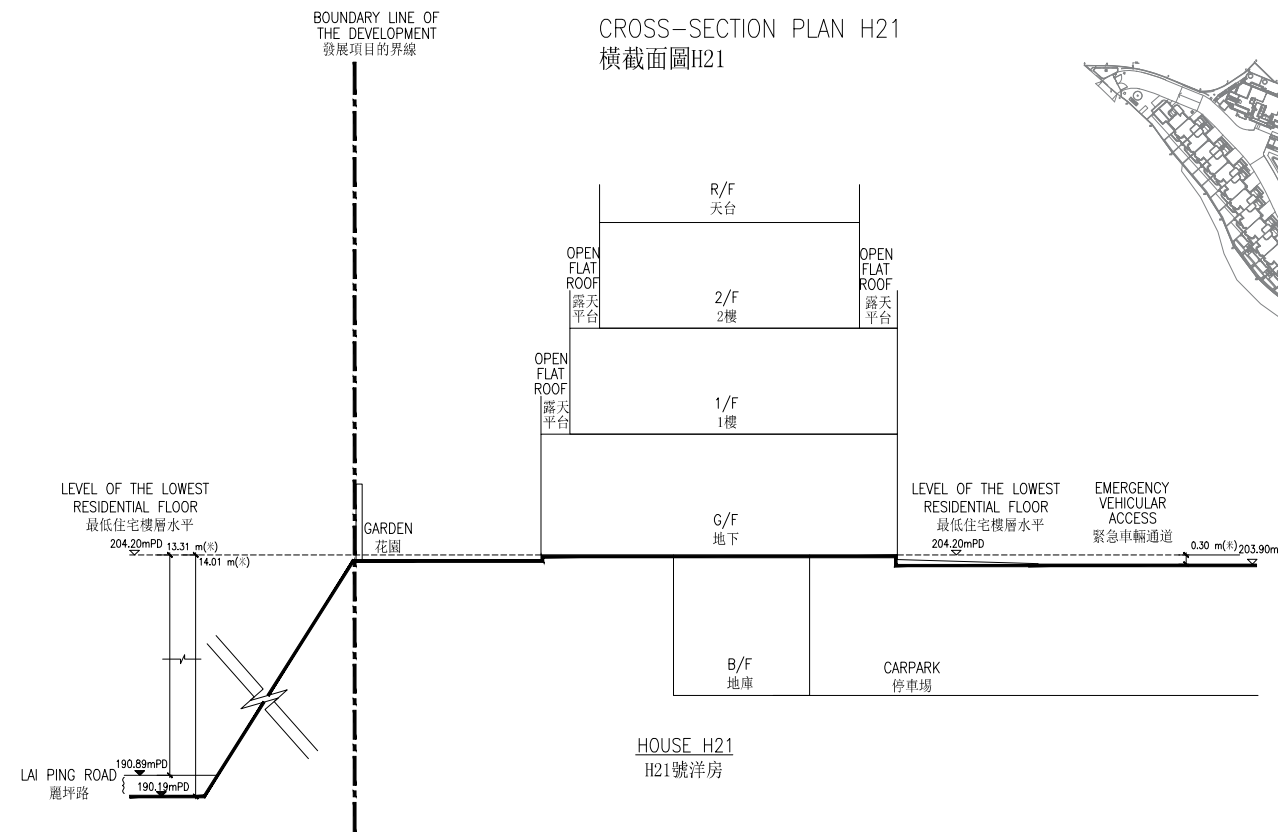
備註：

1. 虛線 (---) 為建築物最低住宅樓層水平。
2. (▼) 或是 (▽) 表示香港主水平基準以上高度(米)。

Notes:

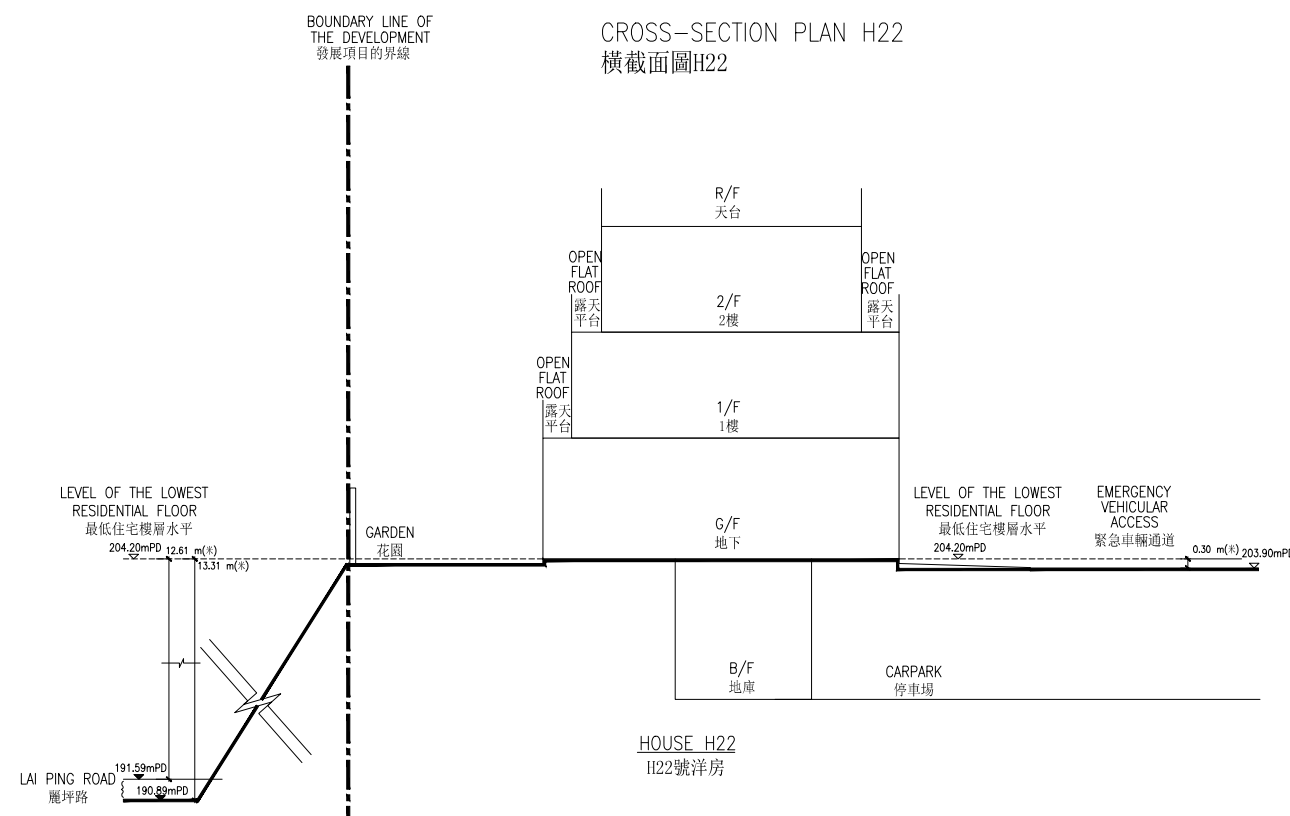
1. Dotted line (---) denotes the lowest residential floor of the building in the Development.
2. (▼) or (▽) denotes height (in meter) above Hong Kong Principal Datum.

CROSS-SECTION PLAN H21  
橫截面圖H21



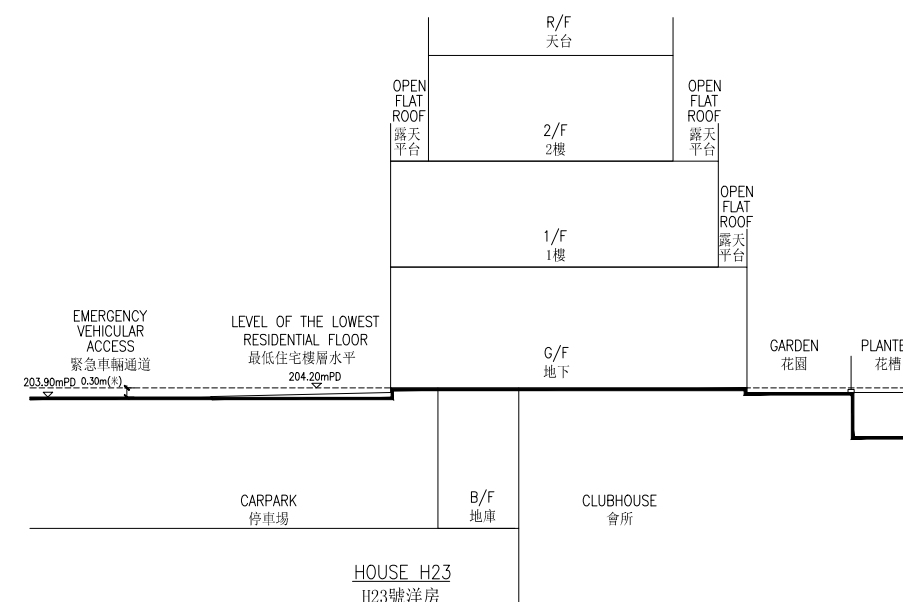
HOUSE H21  
H21號洋房

CROSS-SECTION PLAN H22  
橫截面圖H22



HOUSE H22  
H22號洋房

CROSS-SECTION PLAN H23  
橫截面圖H23



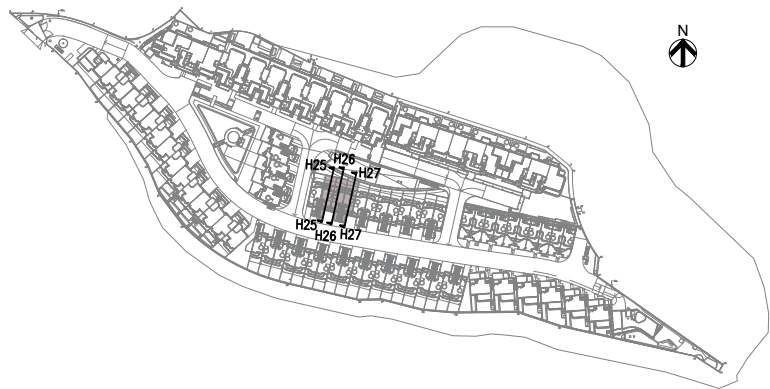
HOUSE H23  
H23號洋房

毗連H21號洋房的一段緊急車輛通道為香港主水平基準以上203.90米。  
毗連H21號洋房的一段麗坪路為香港主水平基準以上190.19至190.89米。  
毗連H22號洋房的一段緊急車輛通道為香港主水平基準以上203.90米。  
毗連H22號洋房的一段麗坪路為香港主水平基準以上190.89至191.59米。  
毗連H23號洋房的一段緊急車輛通道為香港主水平基準以上203.90米。

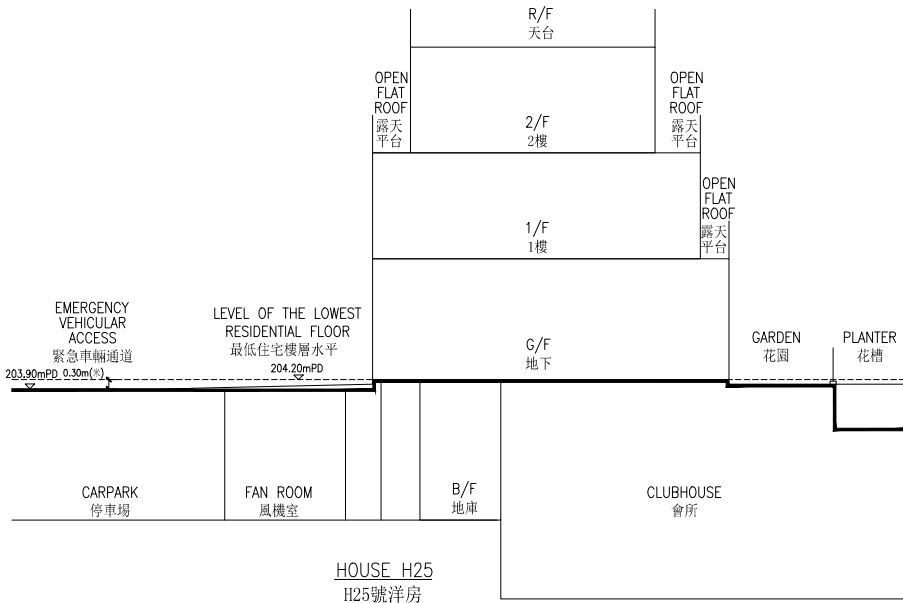
The level at part of Emergency Vehicular Access adjacent to House H21 is 203.90 metres above the Hong Kong Principal Datum.  
The level at part of Lai Ping Road adjacent to House H21 is 190.19 to 190.89 metres above the Hong Kong Principal Datum.  
The level at part of Emergency Vehicular Access adjacent to House H22 is 203.90 metres above the Hong Kong Principal Datum.  
The level at part of Lai Ping Road adjacent to House H22 is 190.89 to 191.59 metres above the Hong Kong Principal Datum.  
The level at part of Emergency Vehicular Access adjacent to House H23 is 203.90 metres above the Hong Kong Principal Datum.



索引圖 Key Plan



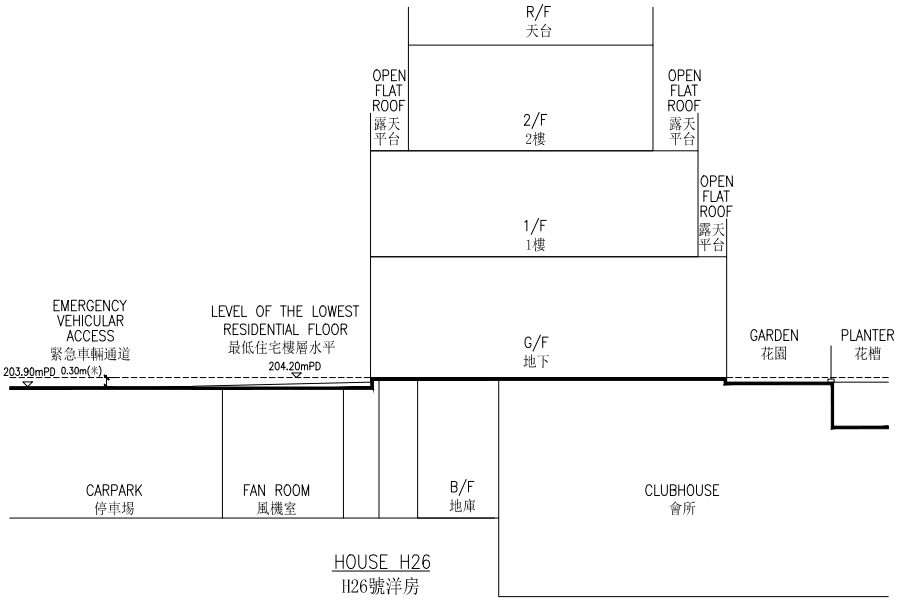
CROSS-SECTION PLAN H25  
橫截面圖H25



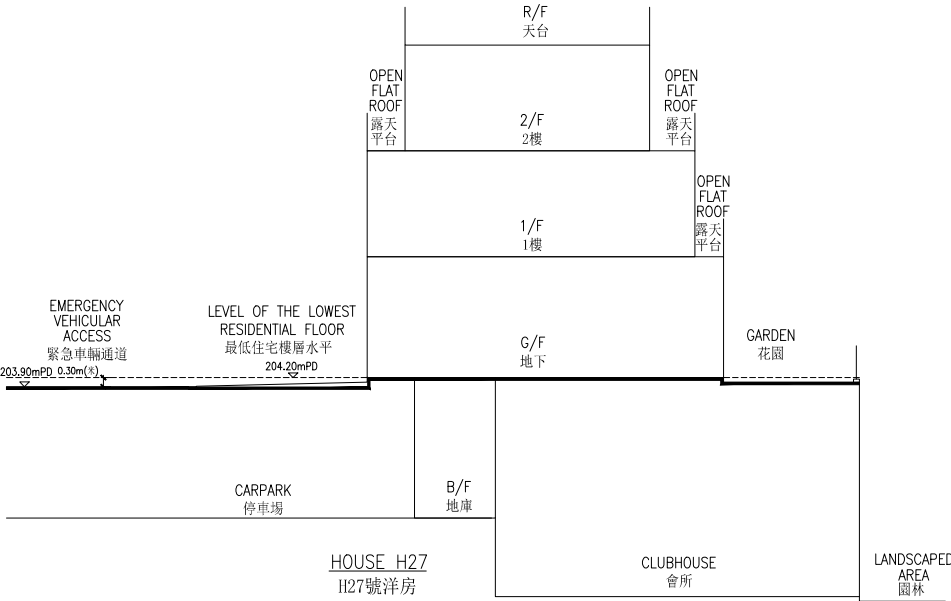
- 備註：
1. 虛線 (---) 為建築物最低住宅樓層水平。
  2. (▼) 或是 (▽) 表示香港主水平基準以上高度(米)。

- Notes:
1. Dotted line (---) denotes the lowest residential floor of the building in the Development.
  2. (▼) or (▽) denotes height (in meter) above Hong Kong Principal Datum.

CROSS-SECTION PLAN H26  
橫截面圖H26



CROSS-SECTION PLAN H27  
橫截面圖H27

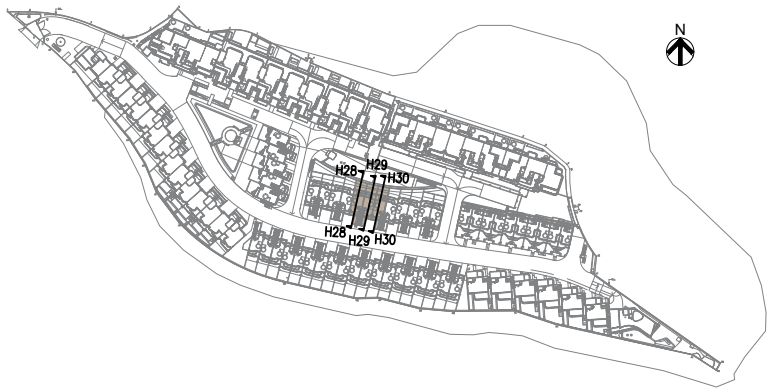
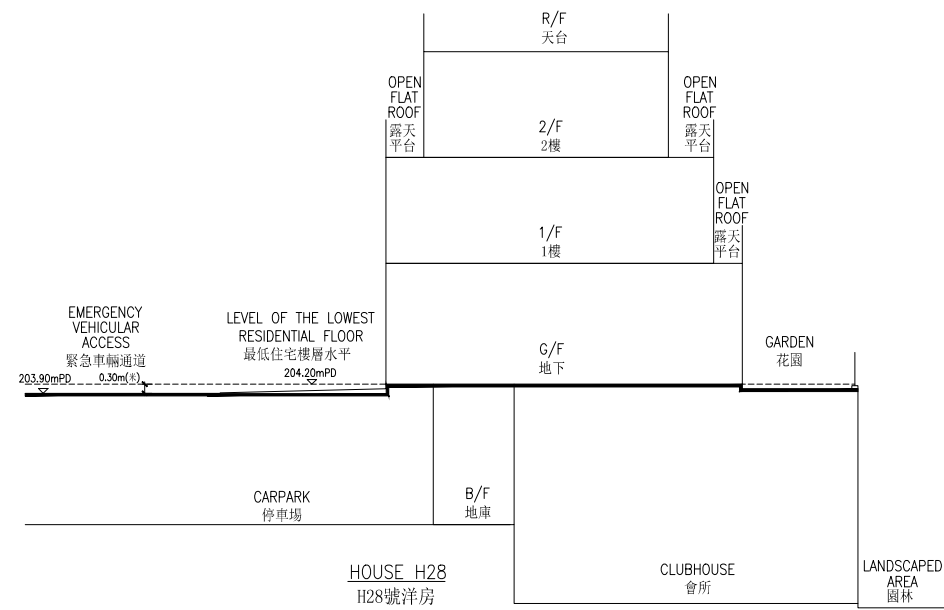


毗連H25號洋房的一段緊急車輛通道為香港主水平基準以上203.90米。  
毗連H26號洋房的一段緊急車輛通道為香港主水平基準以上203.90米。  
毗連H27號洋房的一段緊急車輛通道為香港主水平基準以上203.90米。

The level at part of Emergency Vehicular Access adjacent to House H25 is 203.90 metres above the Hong Kong Principal Datum.  
The level at part of Emergency Vehicular Access adjacent to House H26 is 203.90 metres above the Hong Kong Principal Datum.  
The level at part of Emergency Vehicular Access adjacent to House H27 is 203.90 metres above the Hong Kong Principal Datum.

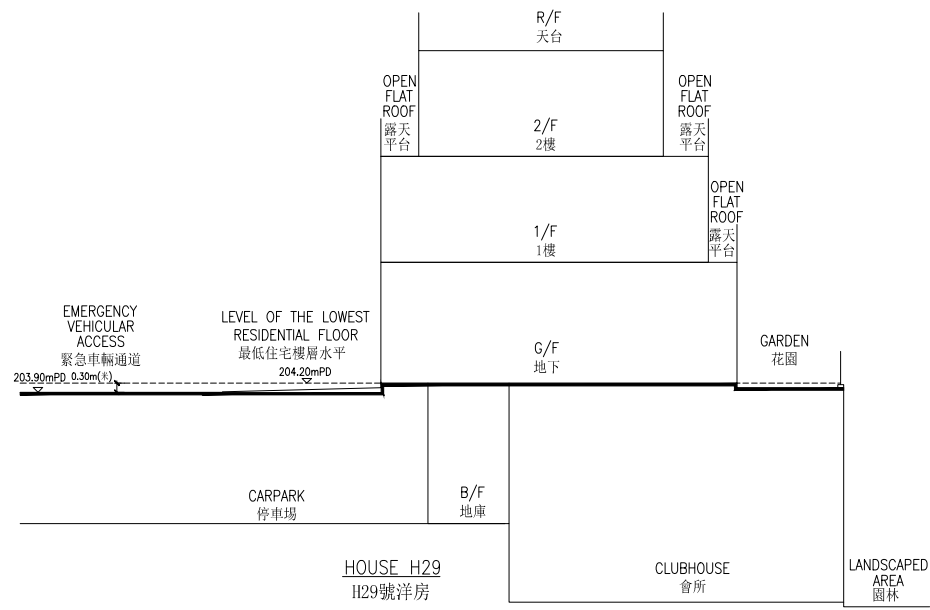
索引圖 Key Plan

CROSS-SECTION PLAN H28  
橫截面圖H28

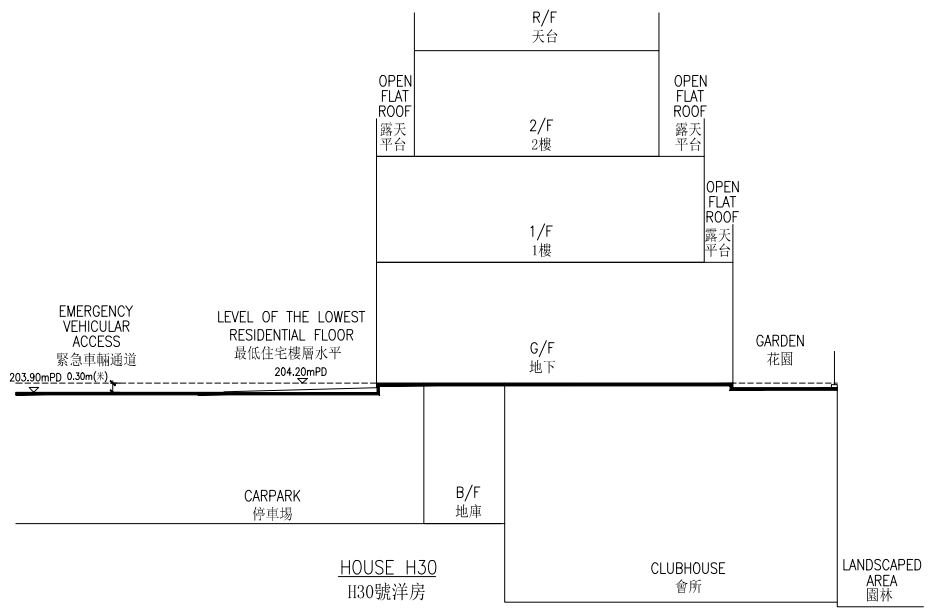


- 備註：
- 虛線 (---) 為建築物最低住宅樓層水平。
  - (▼) 或是 (▽) 表示香港主水平基準以上高度(米)。
- Notes:
- Dotted line (---) denotes the lowest residential floor of the building in the Development.
  - (▼) or (▽) denotes height (in meter) above Hong Kong Principal Datum.

CROSS-SECTION PLAN H29  
橫截面圖H29



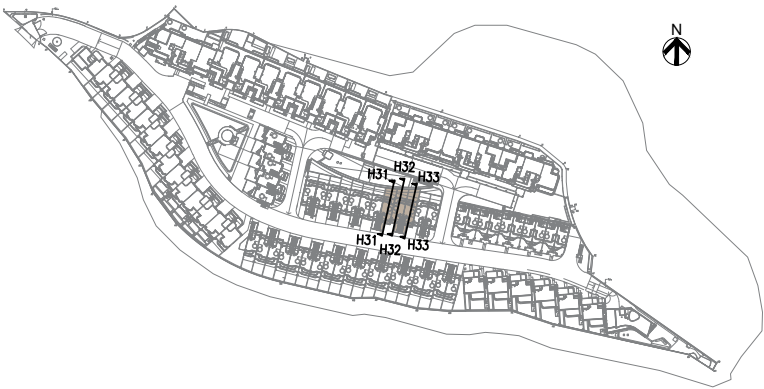
CROSS-SECTION PLAN H30  
橫截面圖H30



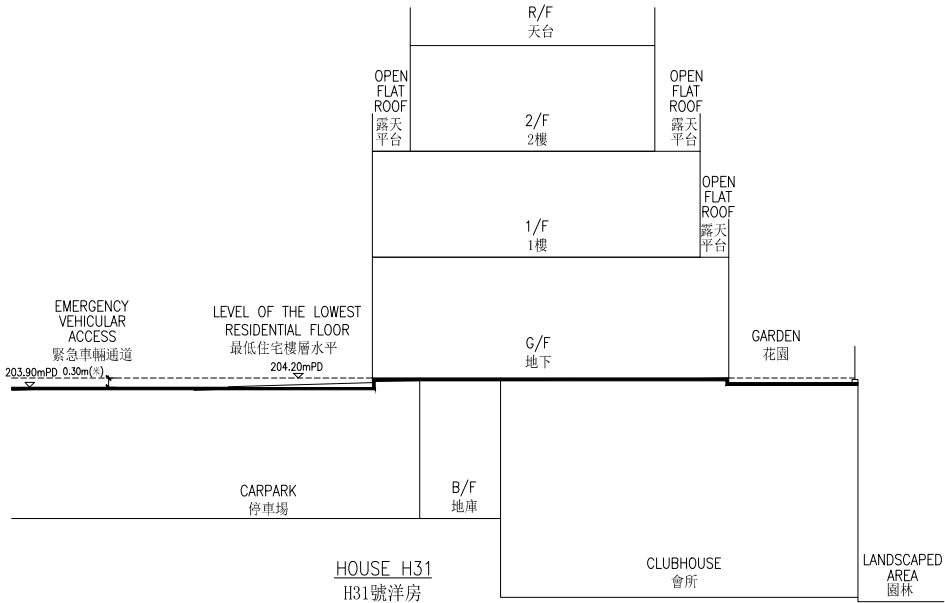
毗連H28號洋房的一段緊急車輛通道為香港主水平基準以上203.90米。  
毗連H29號洋房的一段緊急車輛通道為香港主水平基準以上203.90米。  
毗連H30號洋房的一段緊急車輛通道為香港主水平基準以上203.90米。

The level at part of Emergency Vehicular Access adjacent to House H28 is 203.90 metres above the Hong Kong Principal Datum.  
The level at part of Emergency Vehicular Access adjacent to House H29 is 203.90 metres above the Hong Kong Principal Datum.  
The level at part of Emergency Vehicular Access adjacent to House H30 is 203.90 metres above the Hong Kong Principal Datum.

索引圖 Key Plan



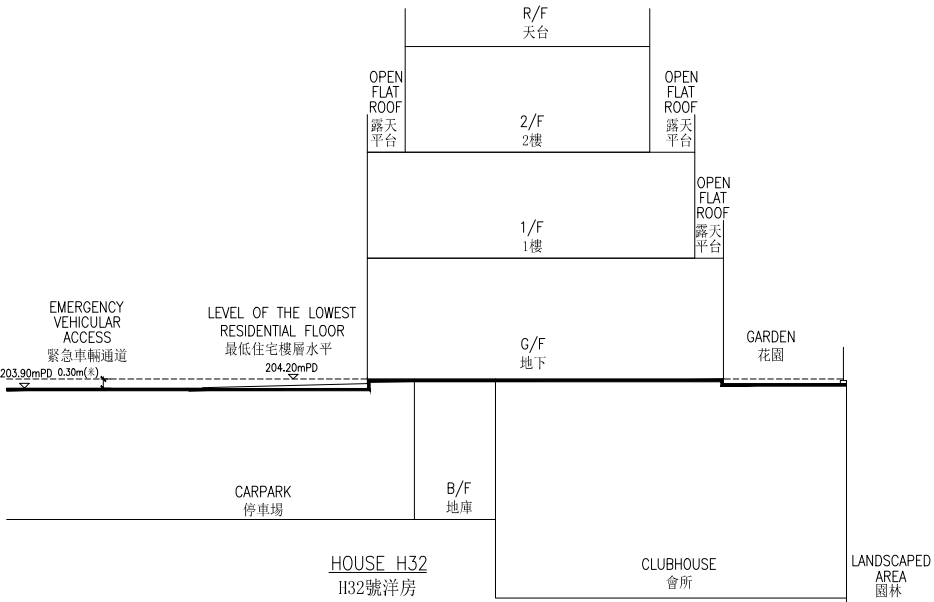
CROSS-SECTION PLAN H31  
橫截面圖H31



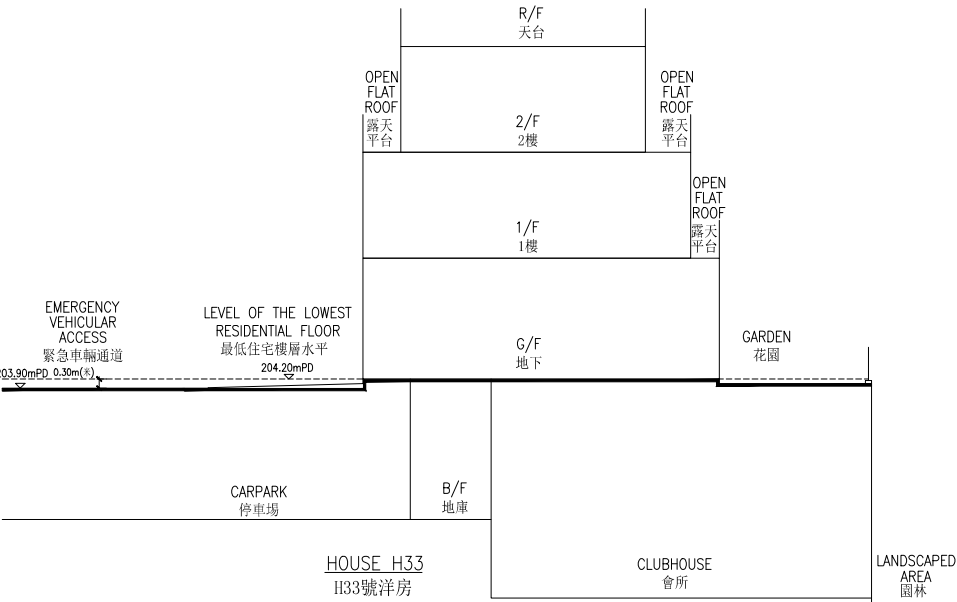
- 備註：
- 虛線 (---) 為建築物最低住宅樓層水平。
  - (▼) 或是 (▽) 表示香港主水平基準以上高度(米)。

- Notes:
- Dotted line (---) denotes the lowest residential floor of the building in the Development.
  - (▼) or (▽) denotes height (in meter) above Hong Kong Principal Datum.

CROSS-SECTION PLAN H32  
橫截面圖H32



CROSS-SECTION PLAN H33  
橫截面圖H33



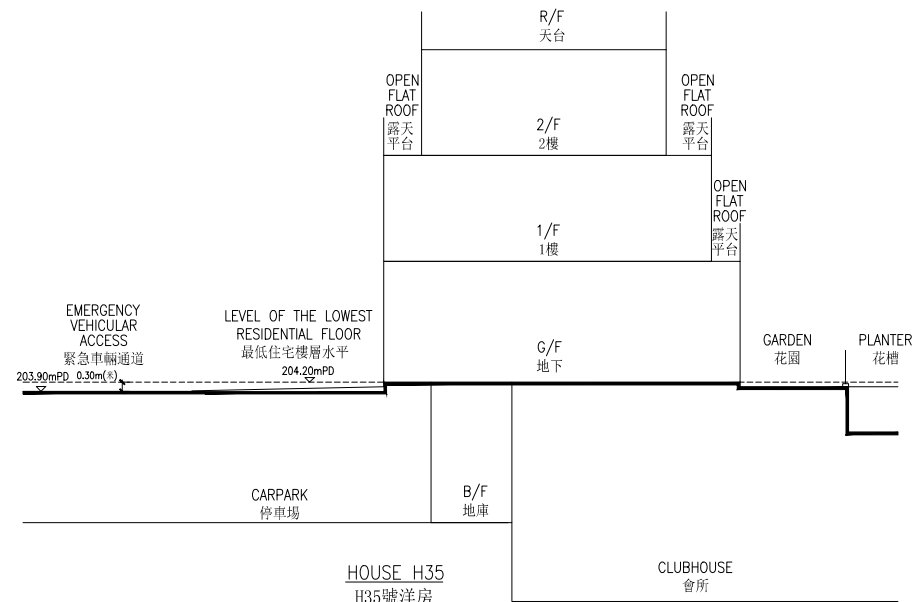
毗連H31號洋房的一段緊急車輛通道為香港主水平基準以上203.90米。  
毗連H32號洋房的一段緊急車輛通道為香港主水平基準以上203.90米。  
毗連H33號洋房的一段緊急車輛通道為香港主水平基準以上203.90米。

The level at part of Emergency Vehicular Access adjacent to House H31 is 203.90 metres above the Hong Kong Principal Datum.  
The level at part of Emergency Vehicular Access adjacent to House H32 is 203.90 metres above the Hong Kong Principal Datum.  
The level at part of Emergency Vehicular Access adjacent to House H33 is 203.90 metres above the Hong Kong Principal Datum.

## 索引圖 Key Plan



CROSS-SECTION PLAN H35  
橫截面圖H35



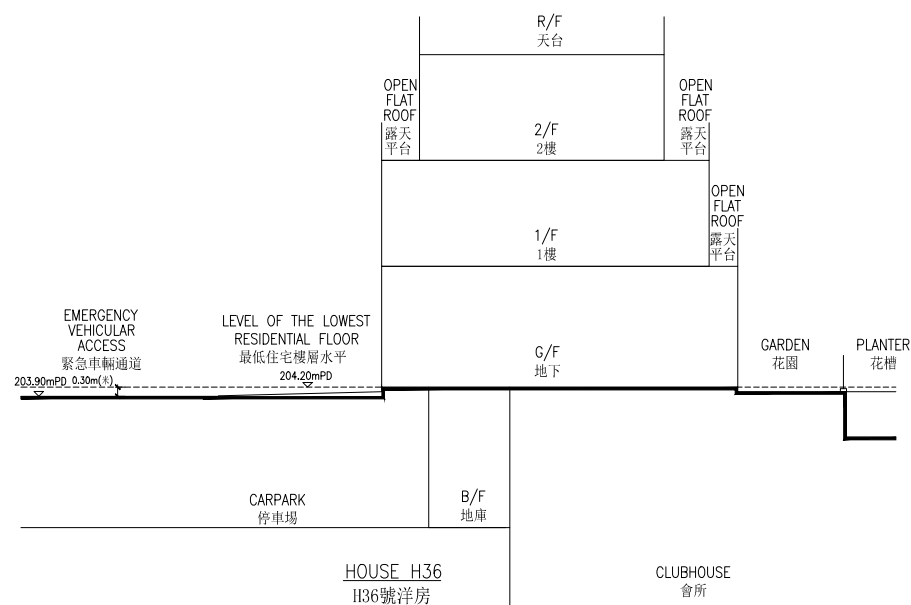
備註：

1. 虛線 (---) 為建築物最低住宅樓層水平。
2. (▼) 或是 (▽) 表示香港主水平基準以上高度(米)。

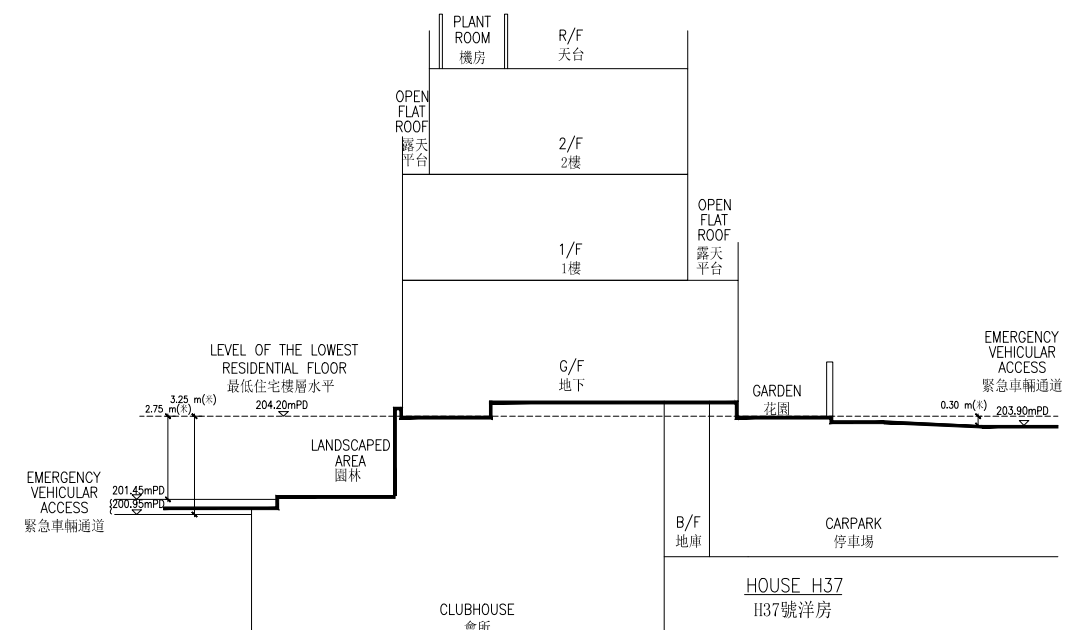
Notes:

1. Dotted line (---) denotes the lowest residential floor of the building in the Development.
2. (▼) or (▽) denotes height (in meter) above Hong Kong Principal Datum.

CROSS-SECTION PLAN H36  
橫截面圖H36



CROSS-SECTION PLAN H37  
橫截面圖H37

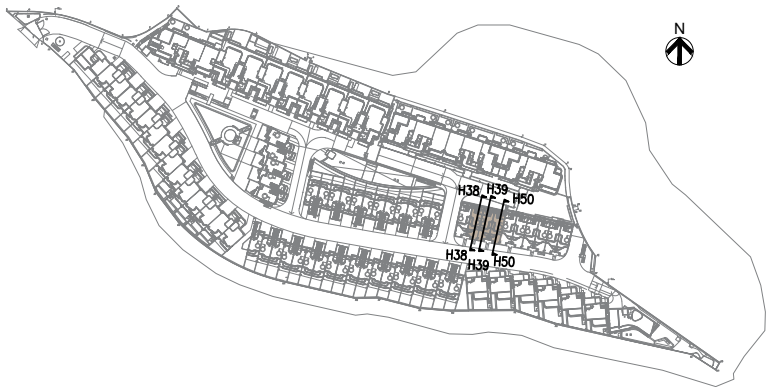


毗連H35號洋房的一段緊急車輛通道為香港主水平基準以上203.90米。  
毗連H36號洋房的一段緊急車輛通道為香港主水平基準以上203.90米。  
毗連H37號洋房的一段緊急車輛通道為香港主水平基準以上203.90米。  
毗連H37號洋房的一段緊急車輛通道為香港主水平基準以上200.95至201.45米。

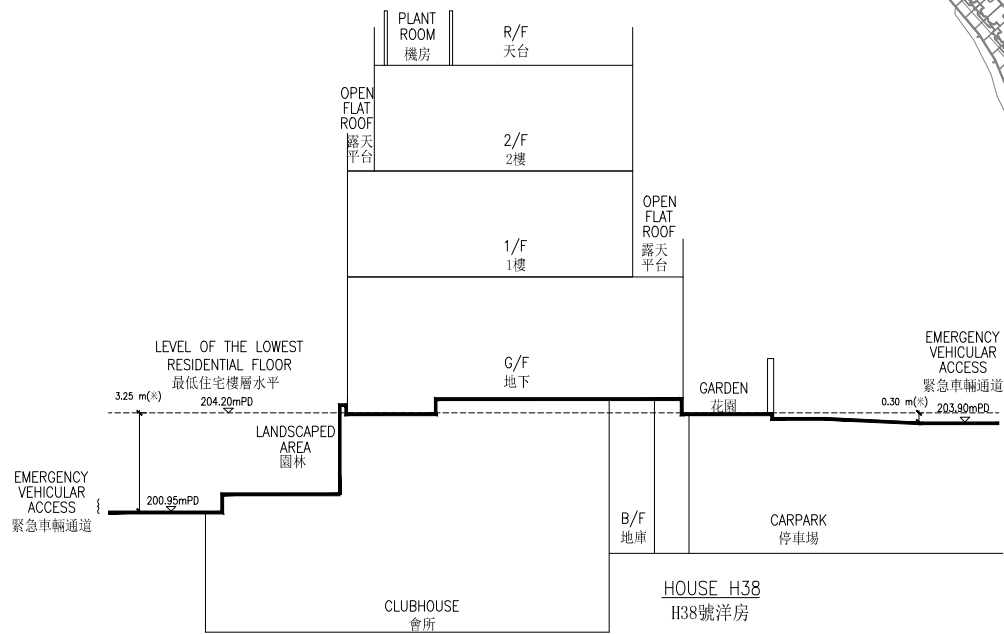
The level at part of Emergency Vehicular Access adjacent to House H35 is 203.90 metres above the Hong Kong Principal Datum.  
The level at part of Emergency Vehicular Access adjacent to House H36 is 203.90 metres above the Hong Kong Principal Datum.  
The level at part of Emergency Vehicular Access adjacent to House H37 is 203.90 metres above the Hong Kong Principal Datum.  
The level at part of Emergency Vehicular Access adjacent to House H37 is 200.95 to 201.45 metres above the Hong Kong Principal Datum.



索引圖 Key Plan



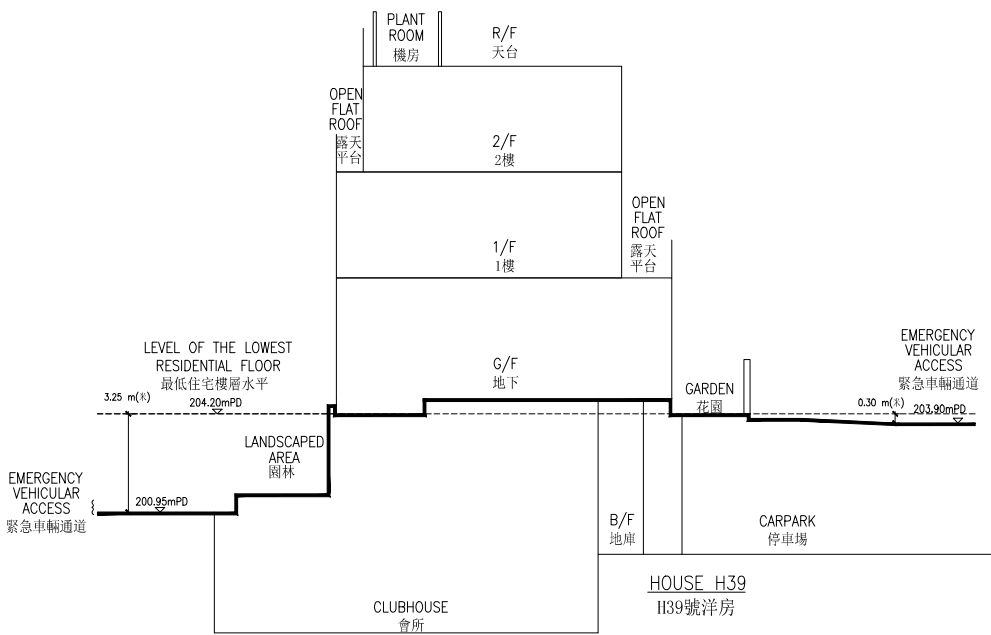
CROSS-SECTION PLAN H38  
橫截面圖H38



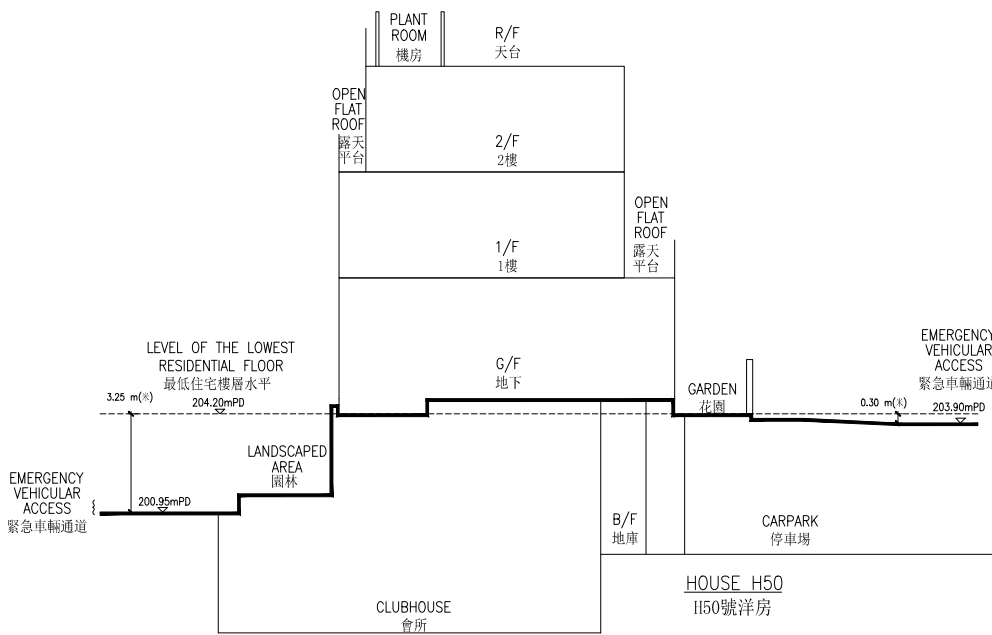
- 備註：
- 虛線 (---) 為建築物最低住宅樓層水平。
  - (▼) 或是 (▽) 表示香港主水平基準以上高度(米)。

- Notes:
- Dotted line (---) denotes the lowest residential floor of the building in the Development.
  - (▼) or (▽) denotes height (in meter) above Hong Kong Principal Datum.

CROSS-SECTION PLAN H39  
橫截面圖H39



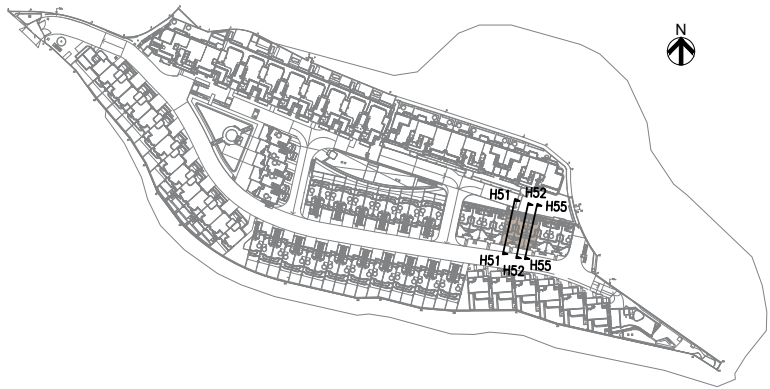
CROSS-SECTION PLAN H50  
橫截面圖H50



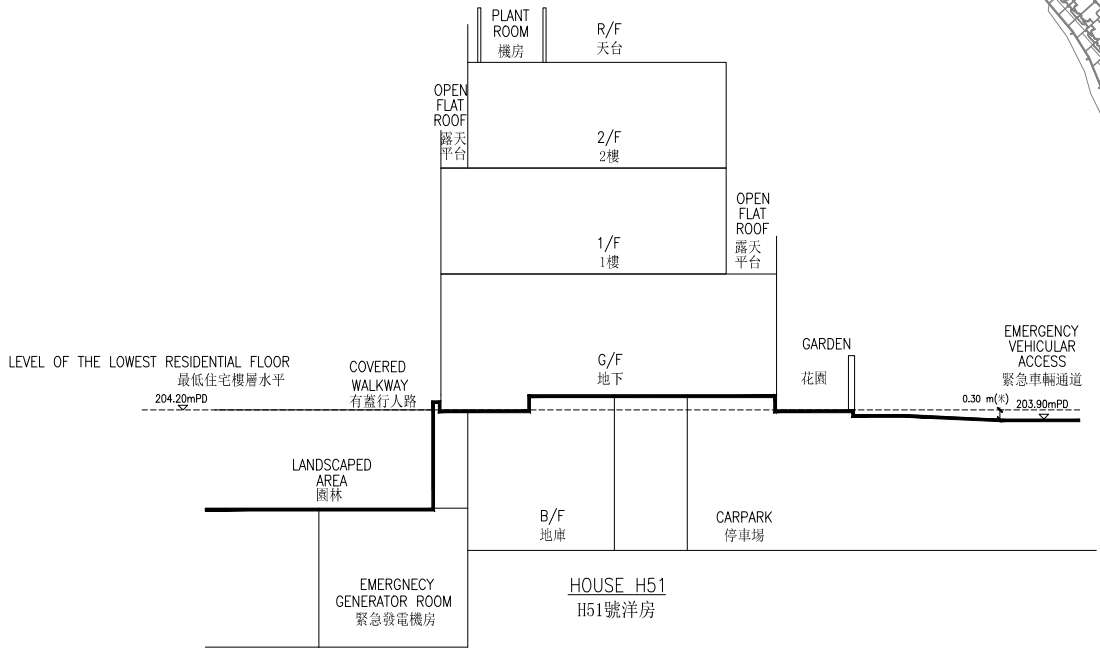
毗連H38號洋房的一段緊急車輛通道為香港主水平基準以上203.90米。  
毗連H38號洋房的一段緊急車輛通道為香港主水平基準以上200.95米。  
毗連H39號洋房的一段緊急車輛通道為香港主水平基準以上203.90米。  
毗連H39號洋房的一段緊急車輛通道為香港主水平基準以上200.95米。  
毗連H50號洋房的一段緊急車輛通道為香港主水平基準以上203.90米。  
毗連H50號洋房的一段緊急車輛通道為香港主水平基準以上200.95米。

The level at part of Emergency Vehicular Access adjacent to House H38 is 203.90 metres above the Hong Kong Principal Datum.  
The level at part of Emergency Vehicular Access adjacent to House H38 is 200.95 metres above the Hong Kong Principal Datum.  
The level at part of Emergency Vehicular Access adjacent to House H39 is 203.90 metres above the Hong Kong Principal Datum.  
The level at part of Emergency Vehicular Access adjacent to House H39 is 200.95 metres above the Hong Kong Principal Datum.  
The level at part of Emergency Vehicular Access adjacent to House H50 is 203.90 metres above the Hong Kong Principal Datum.  
The level at part of Emergency Vehicular Access adjacent to House H50 is 200.95 metres above the Hong Kong Principal Datum.

索引圖 Key Plan



CROSS-SECTION PLAN H51  
橫截面圖H51



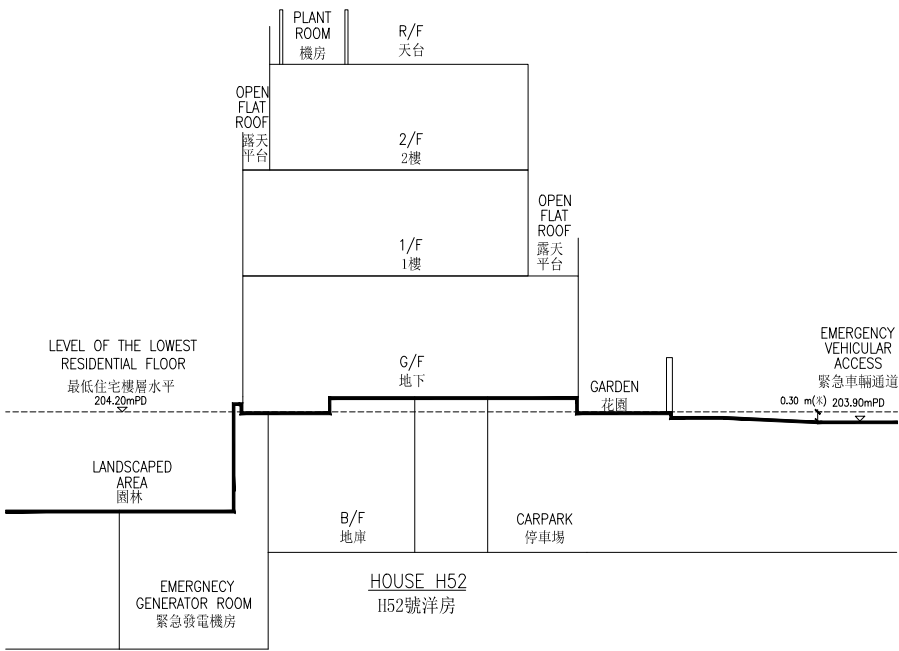
備註：

1. 虛線 (---) 為建築物最低住宅樓層水平。
2. (▼) 或是 (▽) 表示香港主水平基準以上高度(米)。

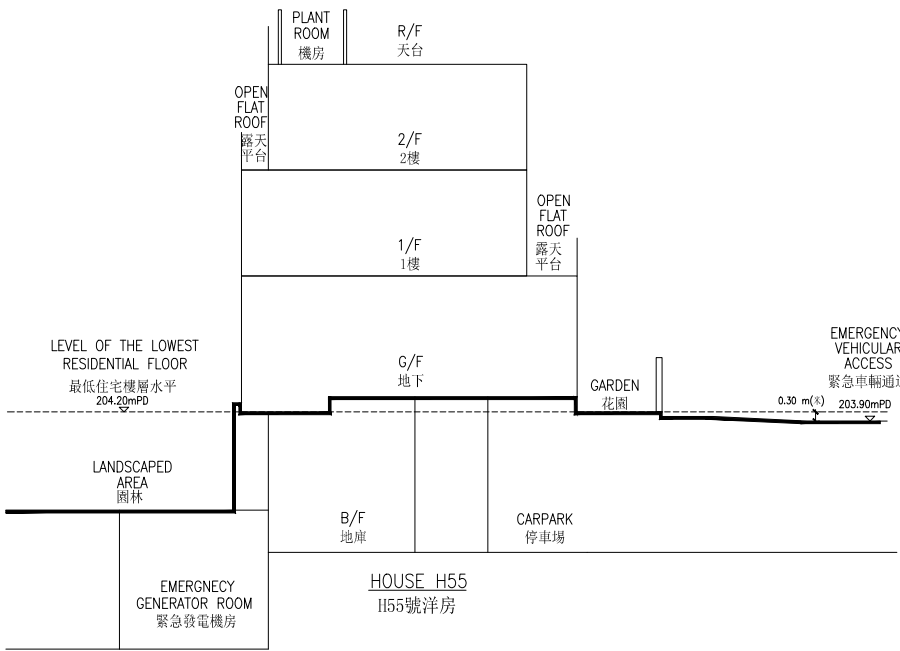
Notes:

1. Dotted line (---) denotes the lowest residential floor of the building in the Development.
2. (▼) or (▽) denotes height (in meter) above Hong Kong Principal Datum.

CROSS-SECTION PLAN H52  
橫截面圖H52



CROSS-SECTION PLAN H55  
橫截面圖H55

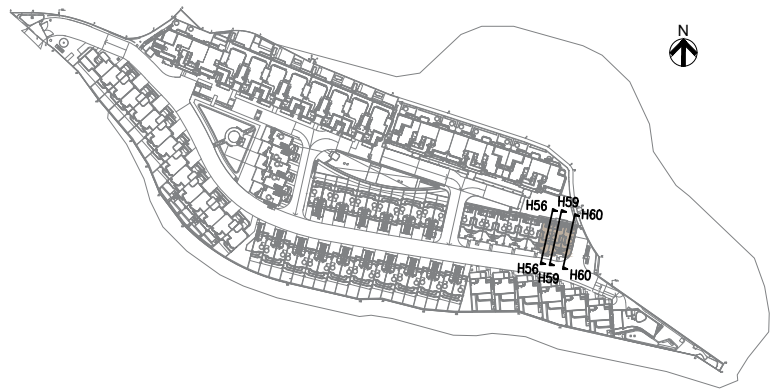
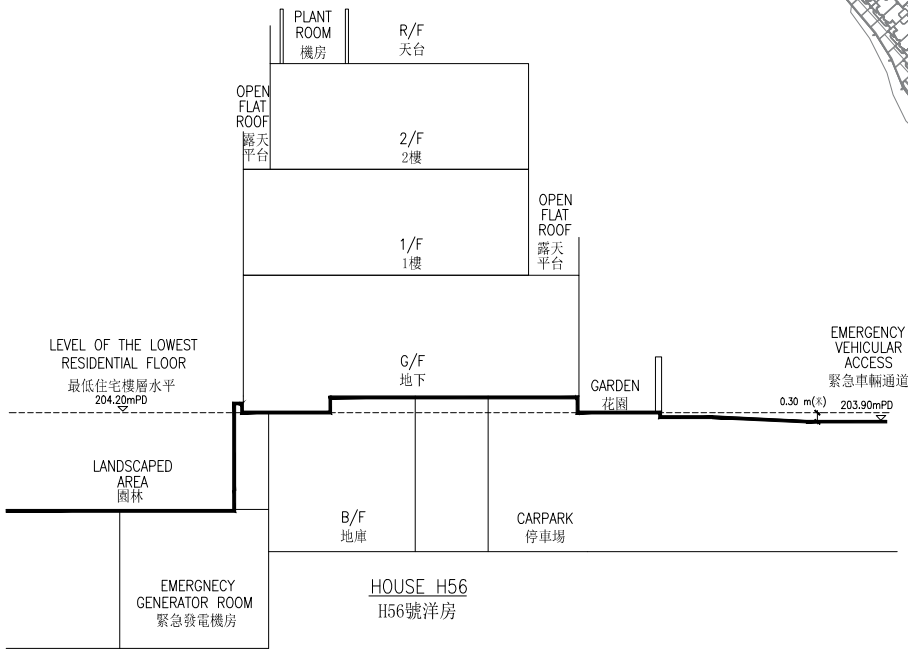


毗連H51號洋房的一段緊急車輛通道為香港主水平基準以上203.90米。  
毗連H52號洋房的一段緊急車輛通道為香港主水平基準以上203.90米。  
毗連H55號洋房的一段緊急車輛通道為香港主水平基準以上203.90米。

The level at part of Emergency Vehicular Access adjacent to House H51 is 203.90 metres above the Hong Kong Principal Datum.  
The level at part of Emergency Vehicular Access adjacent to House H52 is 203.90 metres above the Hong Kong Principal Datum.  
The level at part of Emergency Vehicular Access adjacent to House H55 is 203.90 metres above the Hong Kong Principal Datum.

索引圖 Key Plan

CROSS-SECTION PLAN H56  
橫截面圖H56



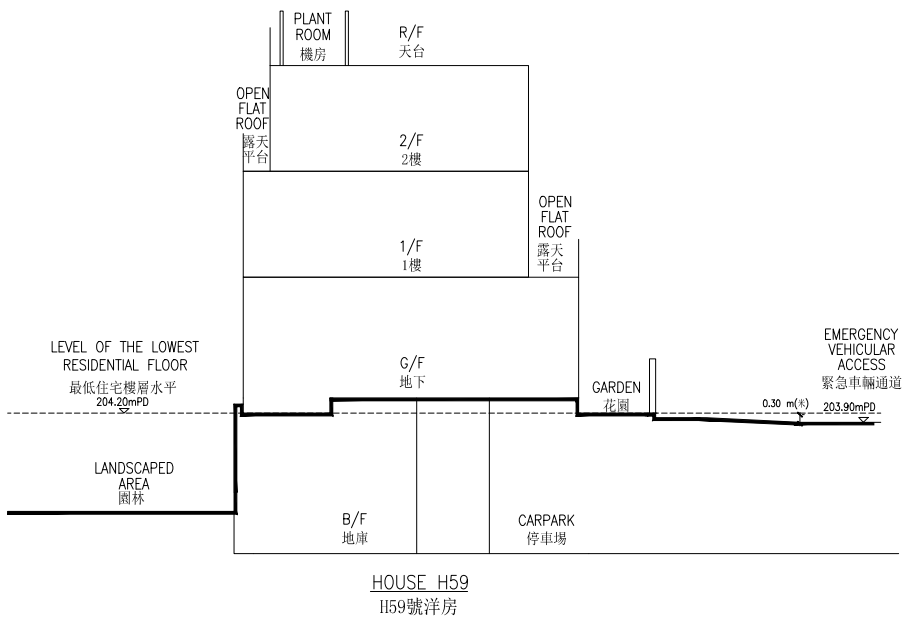
備註：

1. 虛線 (---) 為建築物最低住宅樓層水平。
2. (▼) 或是 (▽) 表示香港主水平基準以上高度(米)。

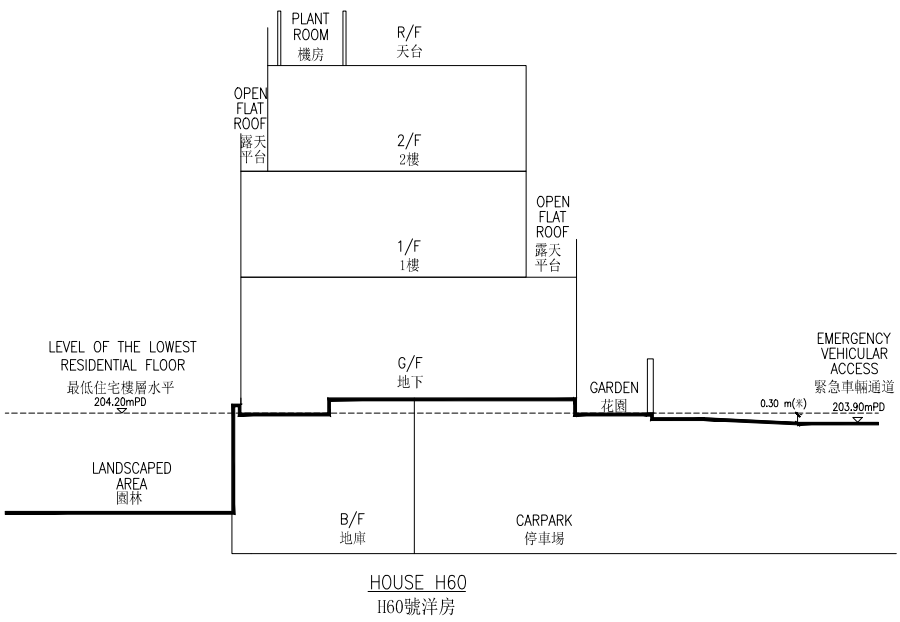
Notes:

1. Dotted line (---) denotes the lowest residential floor of the building in the Development.
2. (▼) or (▽) denotes height (in meter) above Hong Kong Principal Datum.

CROSS-SECTION PLAN H59  
橫截面圖H59

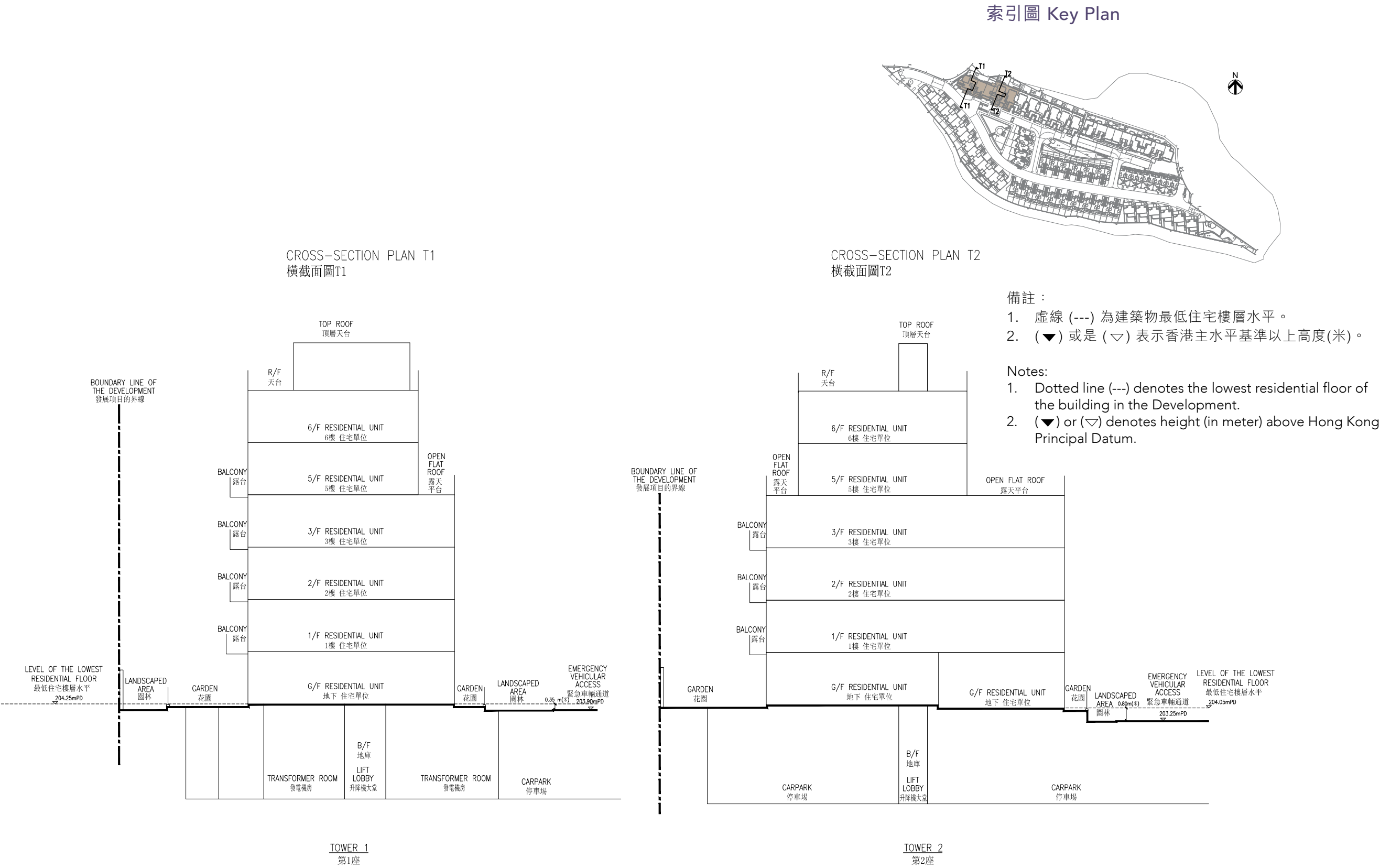


CROSS-SECTION PLAN H60  
橫截面圖H60



毗連H56號洋房的一段緊急車輛通道為香港主水平基準以上203.90米。  
毗連H59號洋房的一段緊急車輛通道為香港主水平基準以上203.90米。  
毗連H60號洋房的一段緊急車輛通道為香港主水平基準以上203.90米。

The level at part of Emergency Vehicular Access adjacent to House H56 is 203.90 metres above the Hong Kong Principal Datum.  
The level at part of Emergency Vehicular Access adjacent to House H59 is 203.90 metres above the Hong Kong Principal Datum.  
The level at part of Emergency Vehicular Access adjacent to House H60 is 203.90 metres above the Hong Kong Principal Datum.

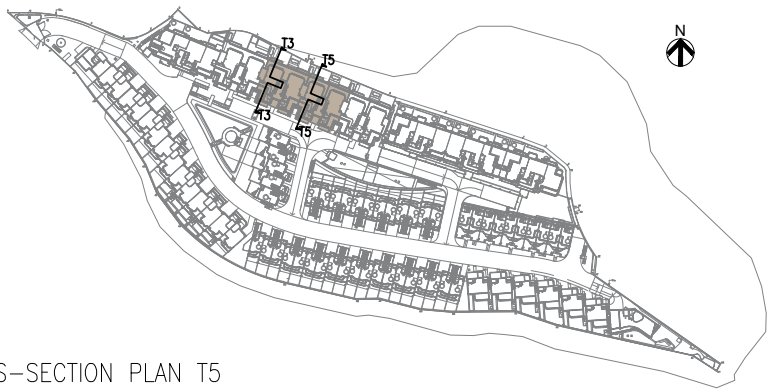


毗連第1座的一段緊急車輛通道為香港主水平基準以上203.90米。  
毗連第2座的一段緊急車輛通道為香港主水平基準以上203.25米。

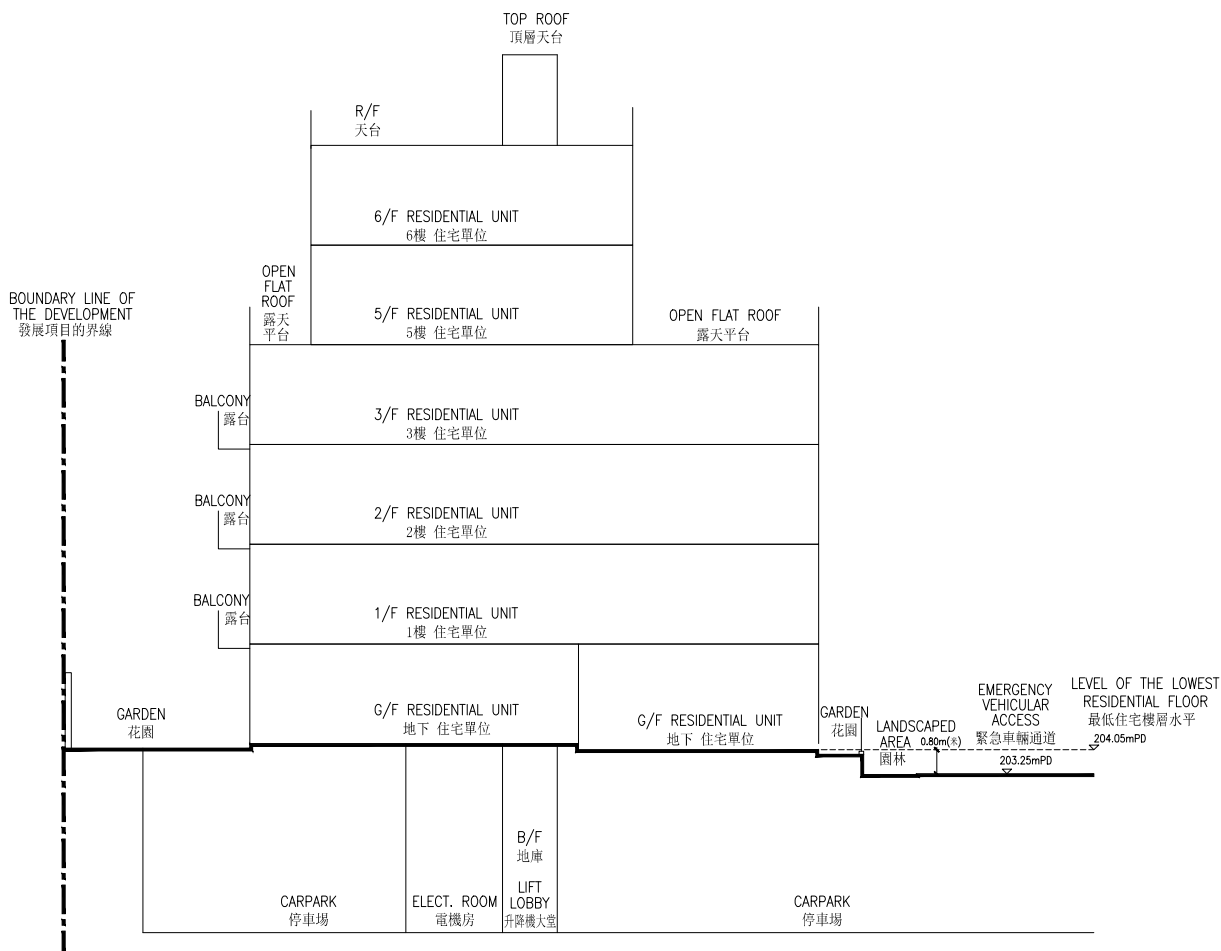
The level at part of Emergency Vehicular Access adjacent to Tower 1 is 203.90 metres above the Hong Kong Principal Datum.  
The level at part of Emergency Vehicular Access adjacent to Tower 2 is 203.25 metres above the Hong Kong Principal Datum.



索引圖 Key Plan

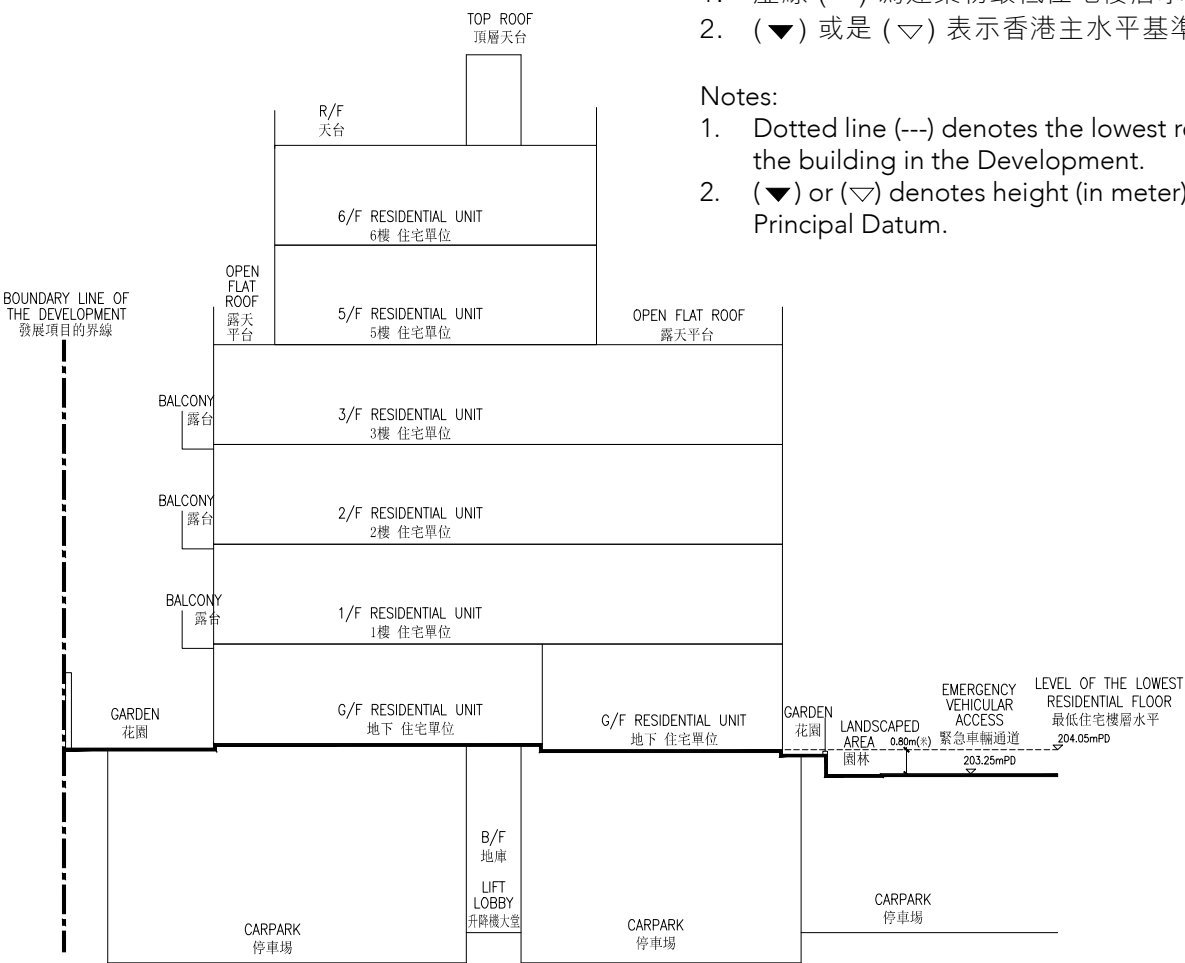


CROSS-SECTION PLAN T3  
橫截面圖T3



TOWER 3  
第3座

CROSS-SECTION PLAN T5  
橫截面圖T5



TOWER 5  
第5座

備註：

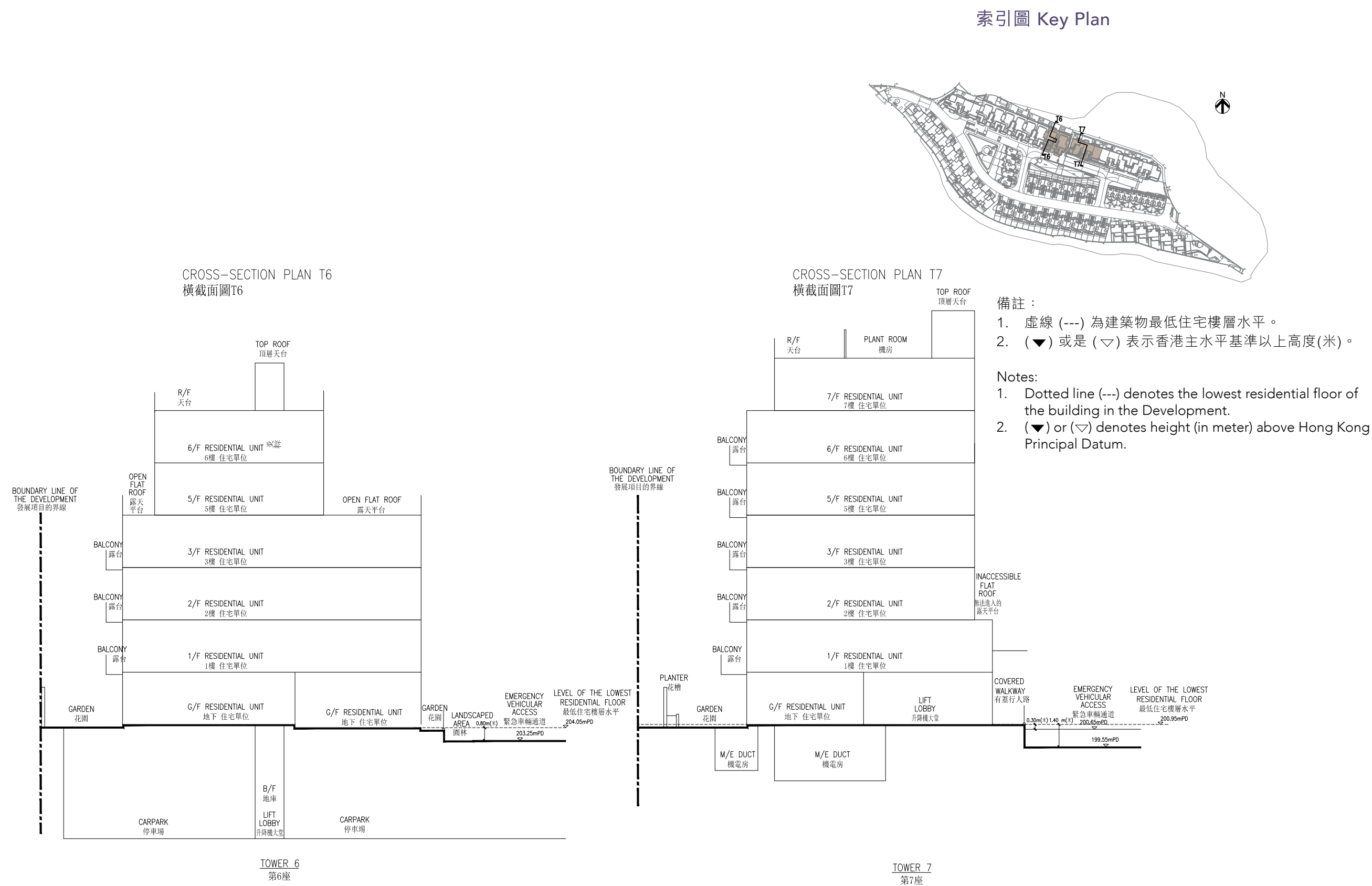
1. 虛線 (---) 為建築物最低住宅樓層水平。
2. (▼) 或是 (▽) 表示香港主水平基準以上高度(米)。

Notes:

1. Dotted line (---) denotes the lowest residential floor of the building in the Development.
2. (▼) or (▽) denotes height (in meter) above Hong Kong Principal Datum.

毗連第3座的一段緊急車輛通道為香港主水平基準以上203.25米。  
毗連第5座的一段緊急車輛通道為香港主水平基準以上203.25米。

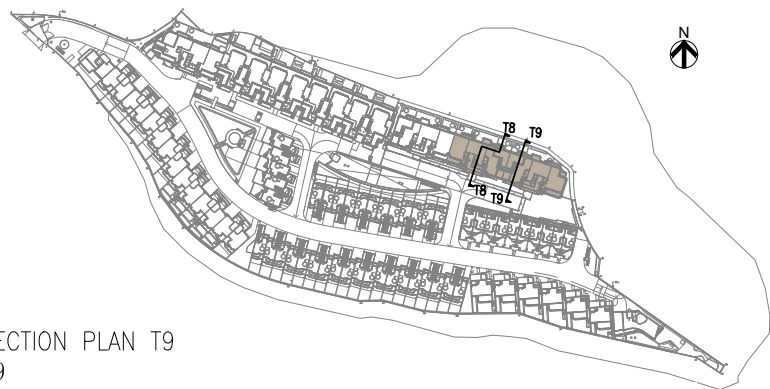
The level at part of Emergency Vehicular Access adjacent to Tower 3 is 203.25 metres above the Hong Kong Principal Datum.  
The level at part of Emergency Vehicular Access adjacent to Tower 5 is 203.25 metres above the Hong Kong Principal Datum.



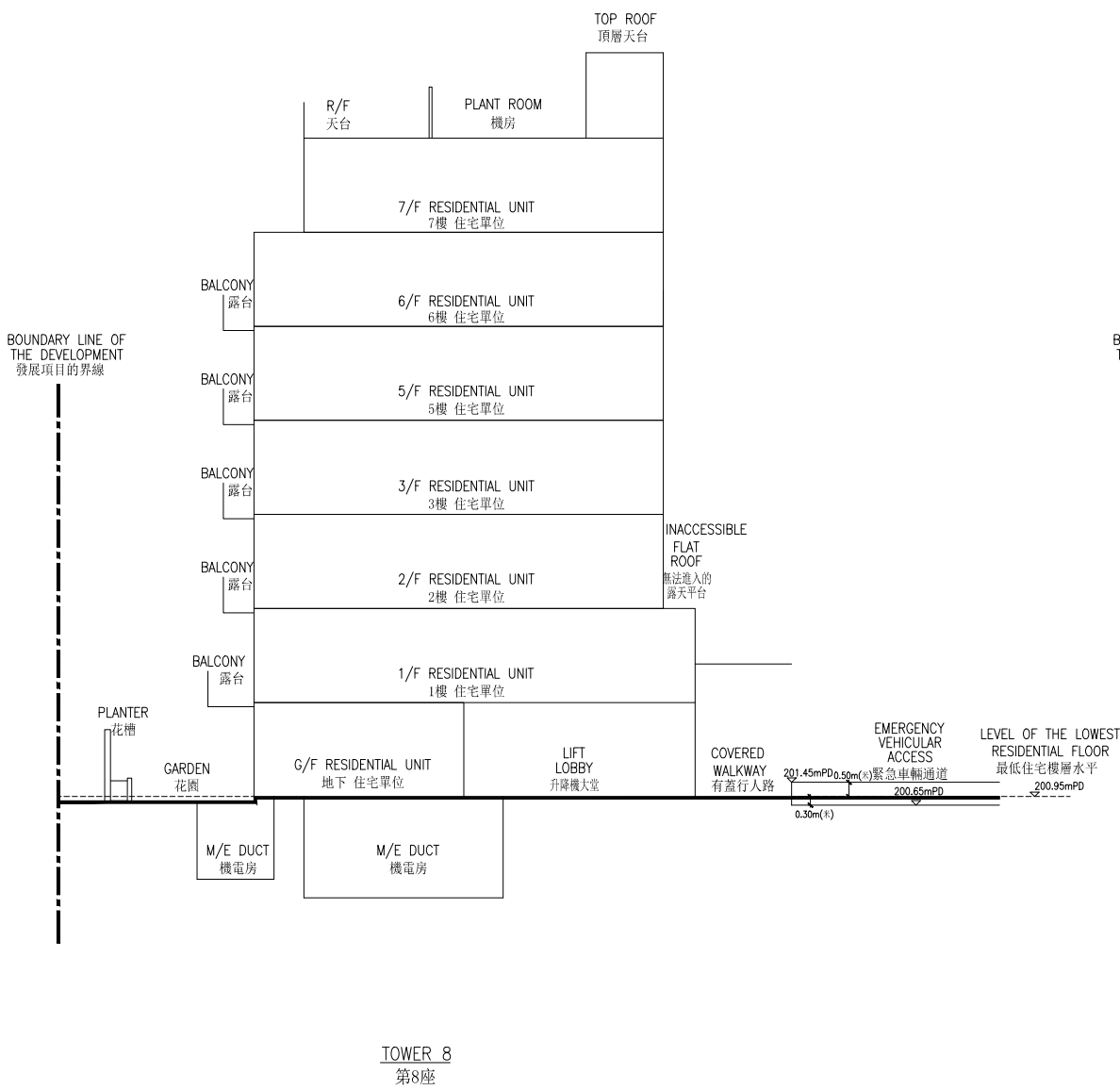
毗連第6座的一段緊急車輛通道為香港主水平基準以上203.25米。  
毗連第7座的一段緊急車輛通道為香港主水平基準以上199.55至200.65米。

The level at part of Emergency Vehicular Access adjacent to Tower 6 is 203.25 metres above the Hong Kong Principal Datum.  
The level at part of Emergency Vehicular Access adjacent to Tower 7 is 199.55 to 200.65 metres above the Hong Kong Principal Datum.

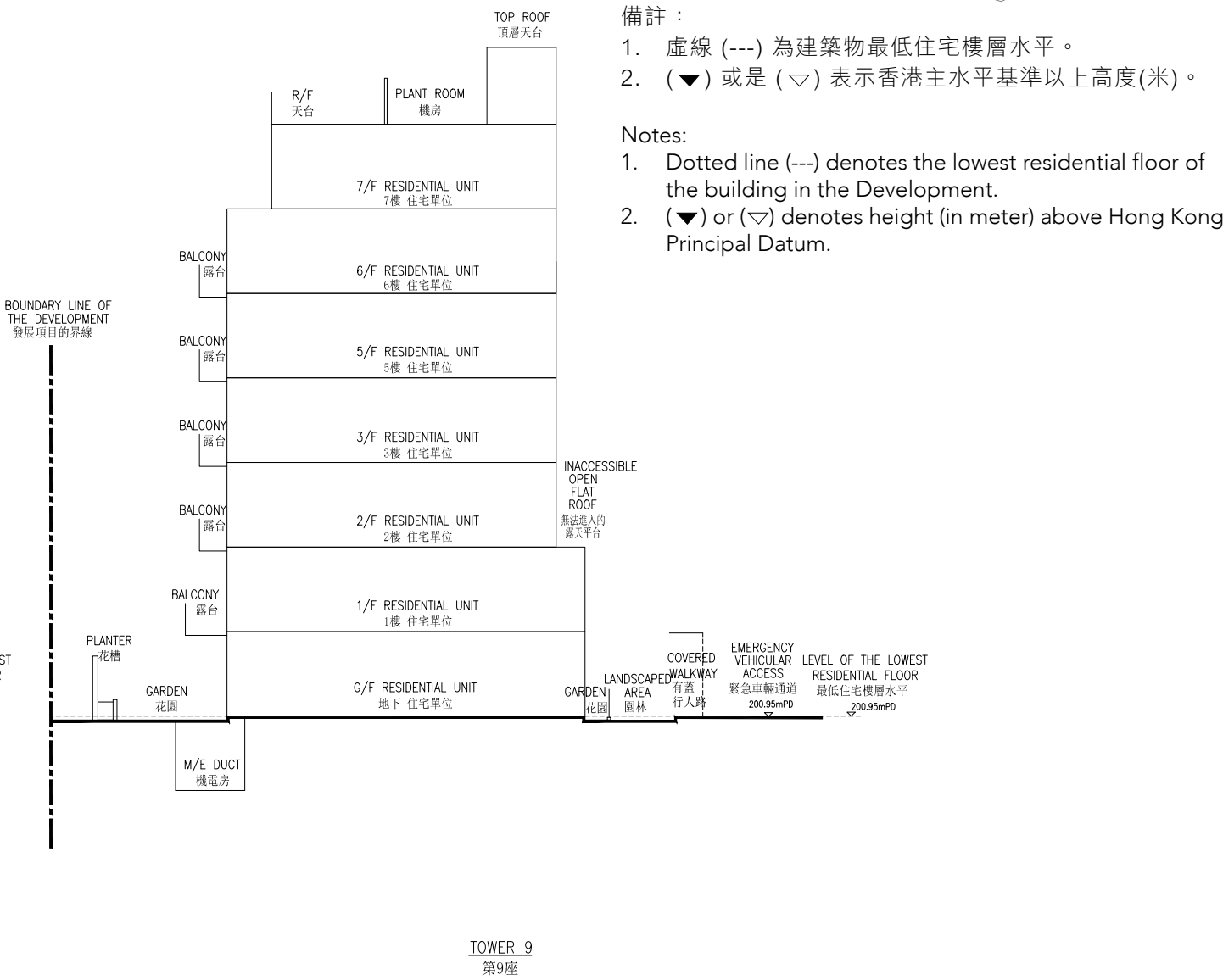
索引圖 Key Plan



CROSS-SECTION PLAN T8  
橫截面圖T8



CROSS-SECTION PLAN T9  
橫截面圖T9



- 備註：
- 虛線 (---) 為建築物最低住宅樓層水平。
  - (▼) 或是 (▽) 表示香港主水平基準以上高度(米)。
- Notes:
- Dotted line (---) denotes the lowest residential floor of the building in the Development.
  - (▼) or (▽) denotes height (in meter) above Hong Kong Principal Datum.

毗連第8座的一段緊急車輛通道為香港主水平基準以上200.65至201.45米。  
毗連第9座的一段緊急車輛通道為香港主水平基準以上200.95米。

The level at part of Emergency Vehicular Access adjacent to Tower 8 is 200.65 to 201.45 metres above the Hong Kong Principal Datum.  
The level at part of Emergency Vehicular Access adjacent to Tower 9 is 200.95 metres above the Hong Kong Principal Datum.