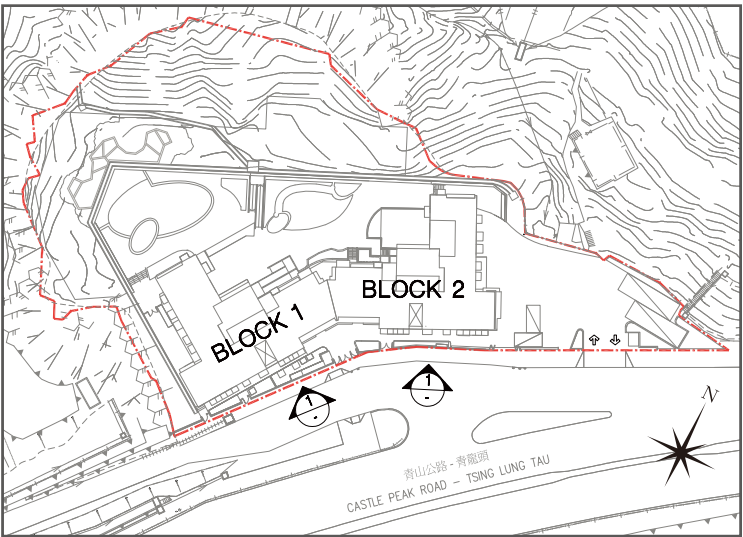
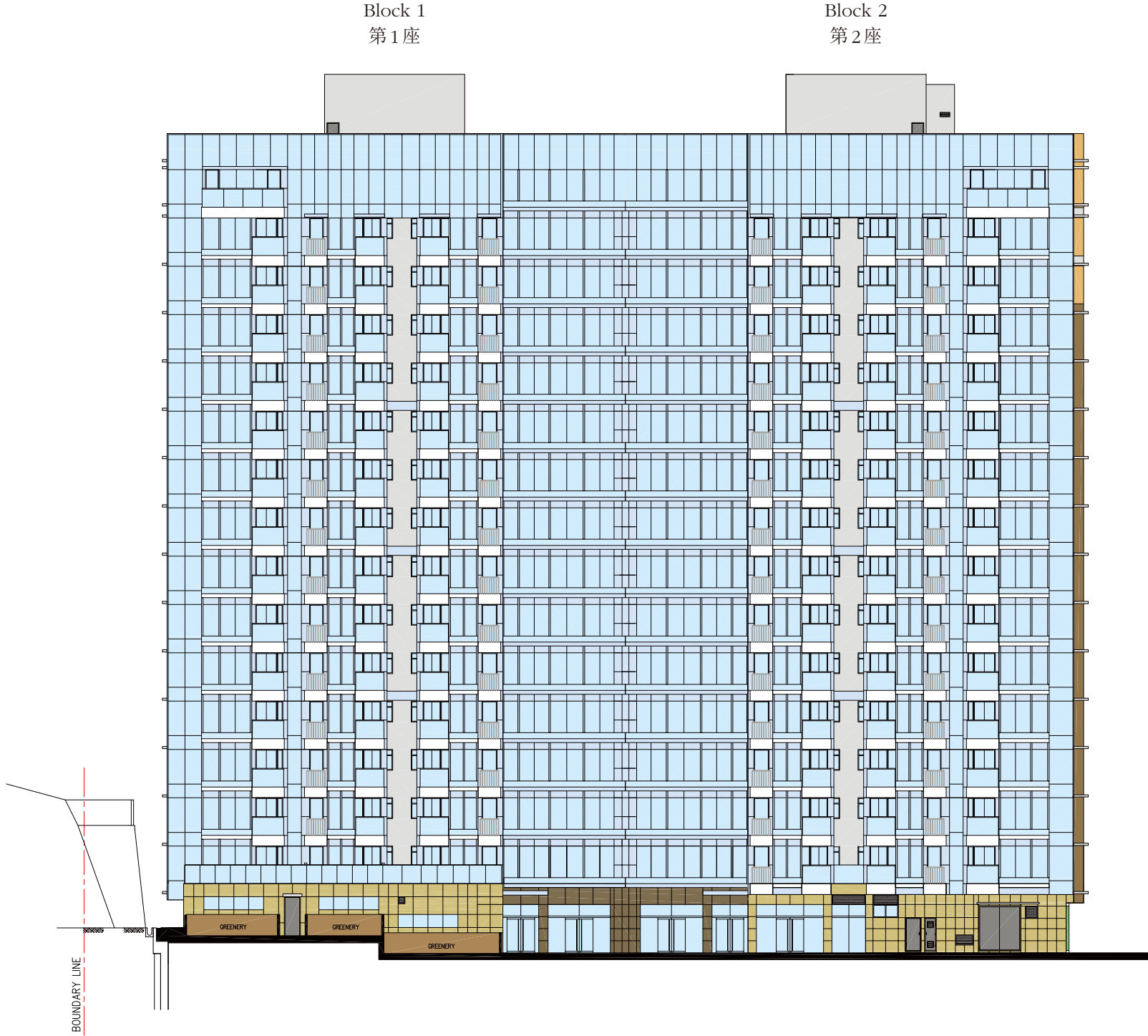


# ELEVATION PLAN 立面圖

Elevation Plan 1  
立面圖 1



Key Plan 索引圖

Authorized Person for the Development certified that the elevations shown on this plan:

(a) are prepared on the basis of the approved building plans for the Development as of 9 February 2018; and

(b) are in general accordance with the outward appearance of the Development.

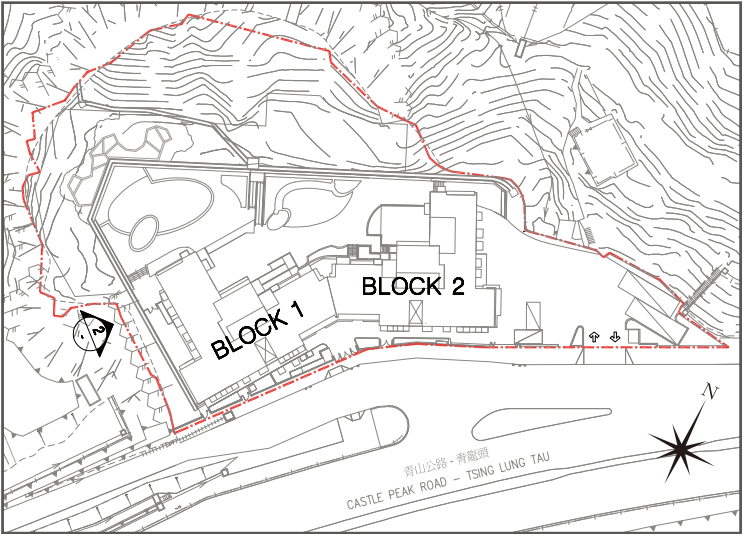
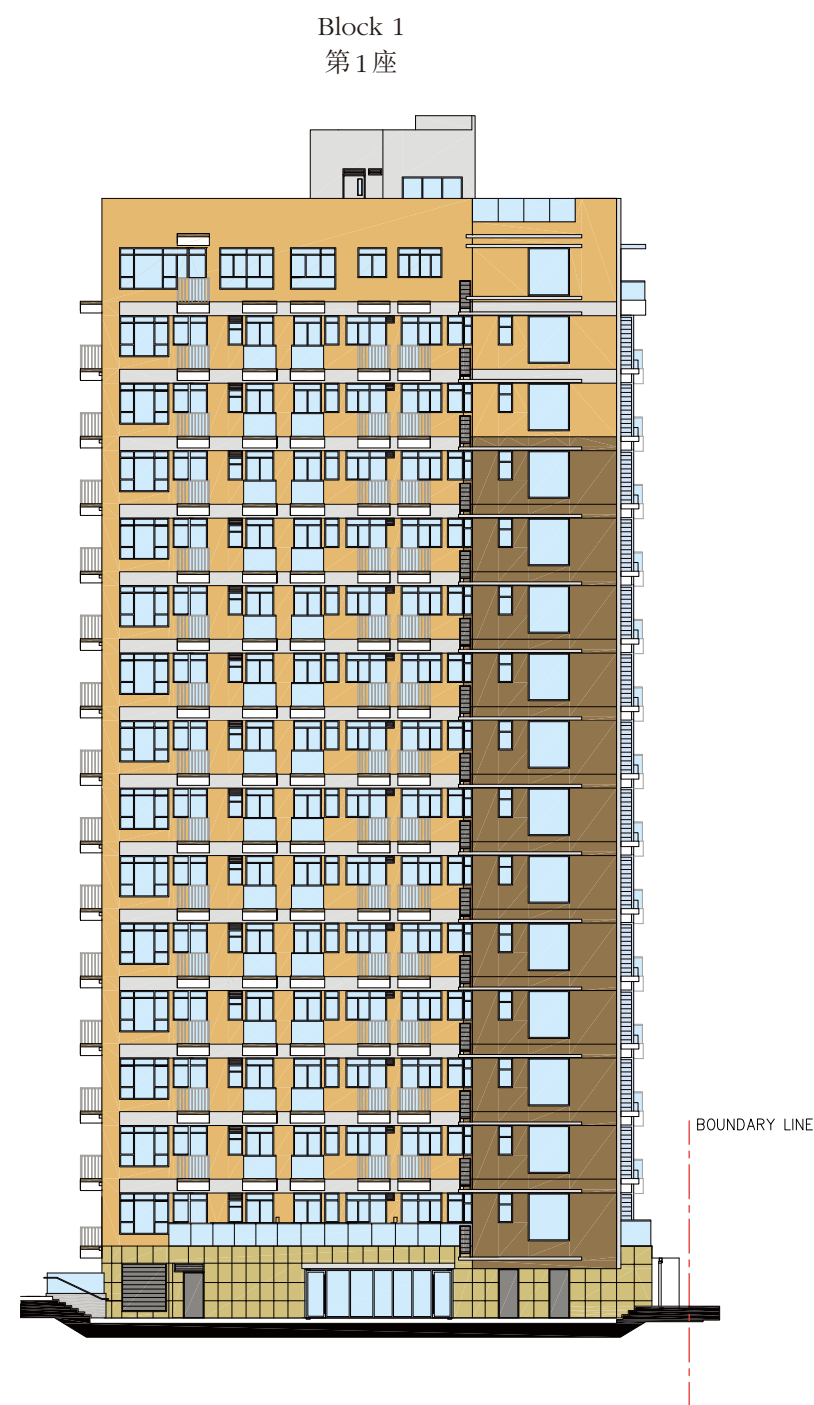
發展項目的認可人士證明本圖顯示的立面：

(a) 以2018年2月9日的情況為準的發展項目的經批准的建築圖則為基礎擬備；及

(b) 大致上與發展項目的外觀一致。

ELEVATION PLAN  
立面圖

Elevation Plan 2  
立面圖 2



Key Plan 索引圖

Authorized Person for the Development certified that the elevations shown on this plan:

(a) are prepared on the basis of the approved building plans for the Development as of 9 February 2018; and

(b) are in general accordance with the outward appearance of the Development.

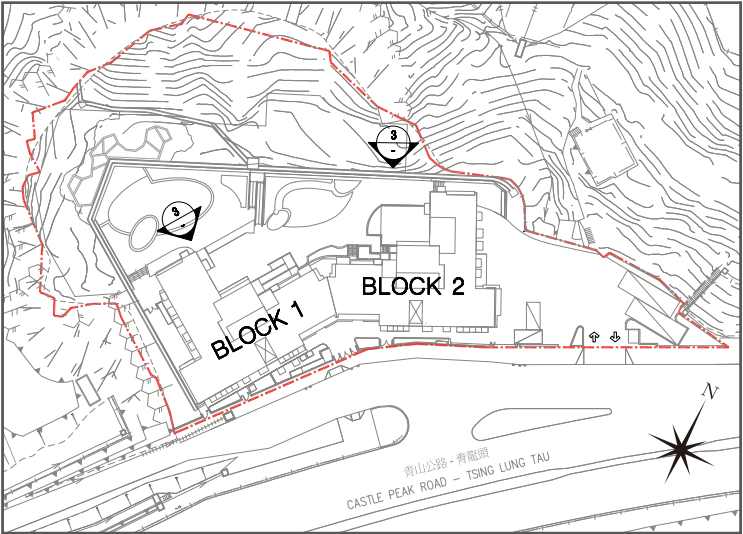
發展項目的認可人士證明本圖顯示的立面：

(a) 以2018年2月9日的情況為準的發展項目的經批准的建築圖則為基礎擬備；及

(b) 大致上與發展項目的外觀一致。

ELEVATION PLAN  
立面圖

Elevation Plan 3  
立面圖 3



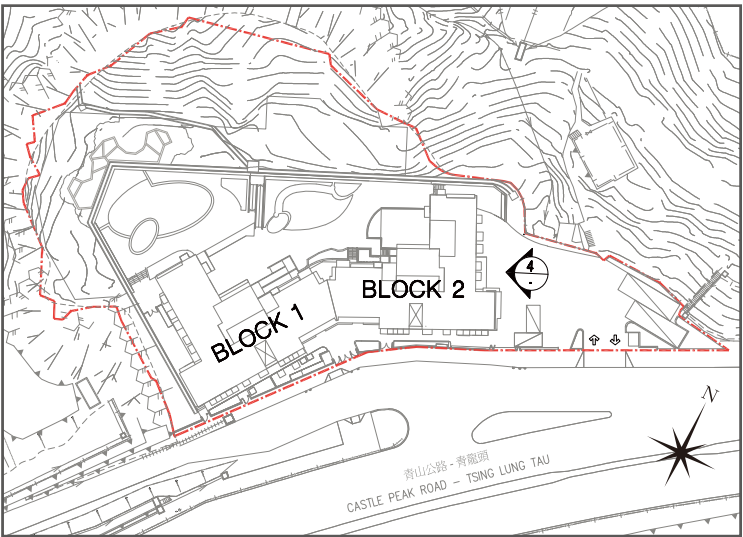
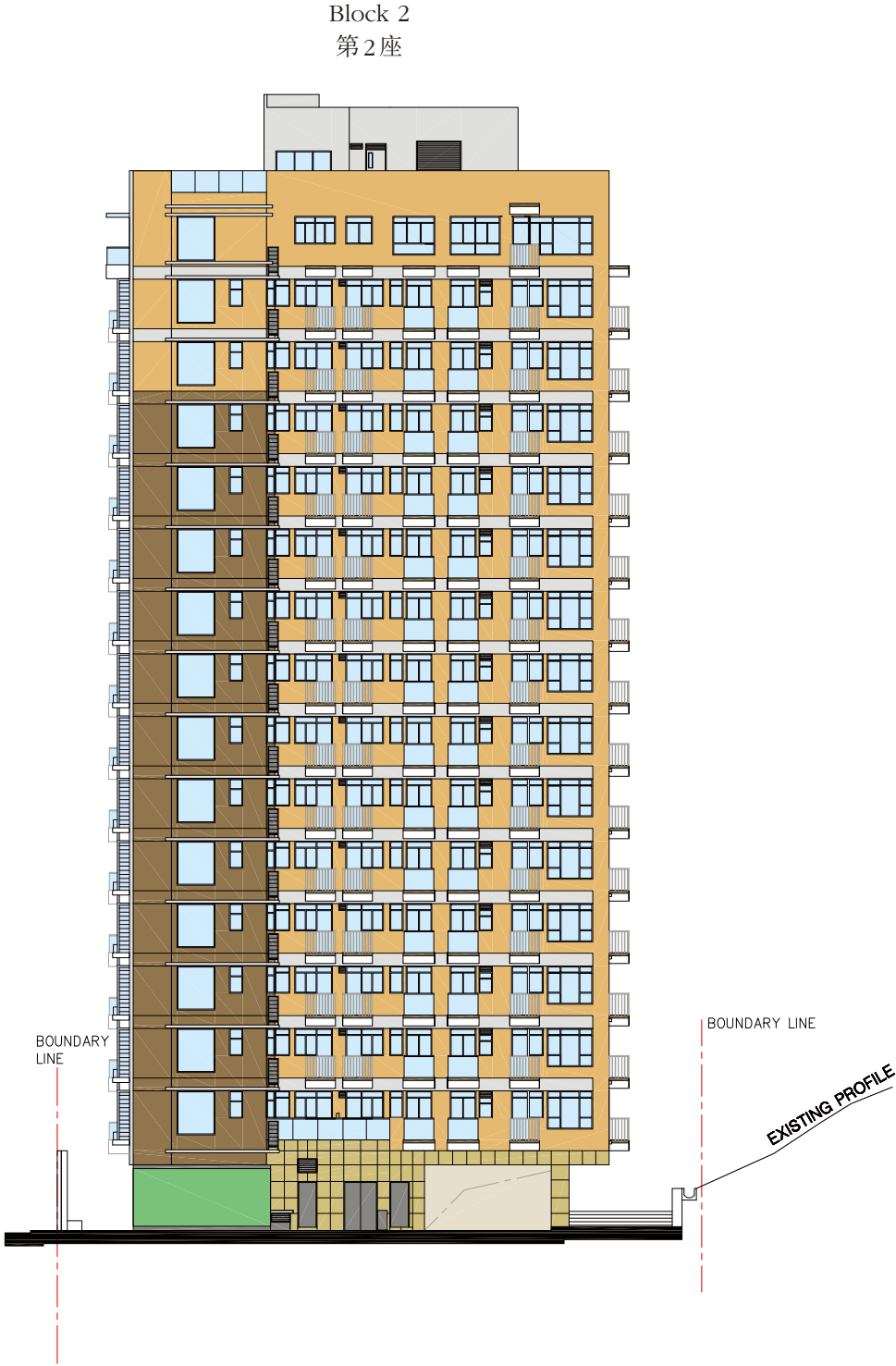
Key Plan 索引圖

Authorized Person for the Development certified that the elevations shown on this plan:  
(a) are prepared on the basis of the approved building plans for the Development as of 9 February 2018; and  
(b) are in general accordance with the outward appearance of the Development.

發展項目的認可人士證明本圖顯示的立面：  
(a) 以2018年2月9日的情況為準的發展項目的經批准的建築圖則為基礎擬備；及  
(b) 大致上與發展項目的外觀一致。

# ELEVATION PLAN 立面圖

Elevation Plan 4  
立面圖 4



Key Plan 索引圖

Authorized Person for the Development certified that the elevations shown on this plan:

(a) are prepared on the basis of the approved building plans for the Development as of 9 February 2018; and

(b) are in general accordance with the outward appearance of the Development.

發展項目的認可人士證明本圖顯示的立面：

(a) 以2018年2月9日的情況為準的發展項目的經批准的建築圖則為基礎擬備；及

(b) 大致上與發展項目的外觀一致。