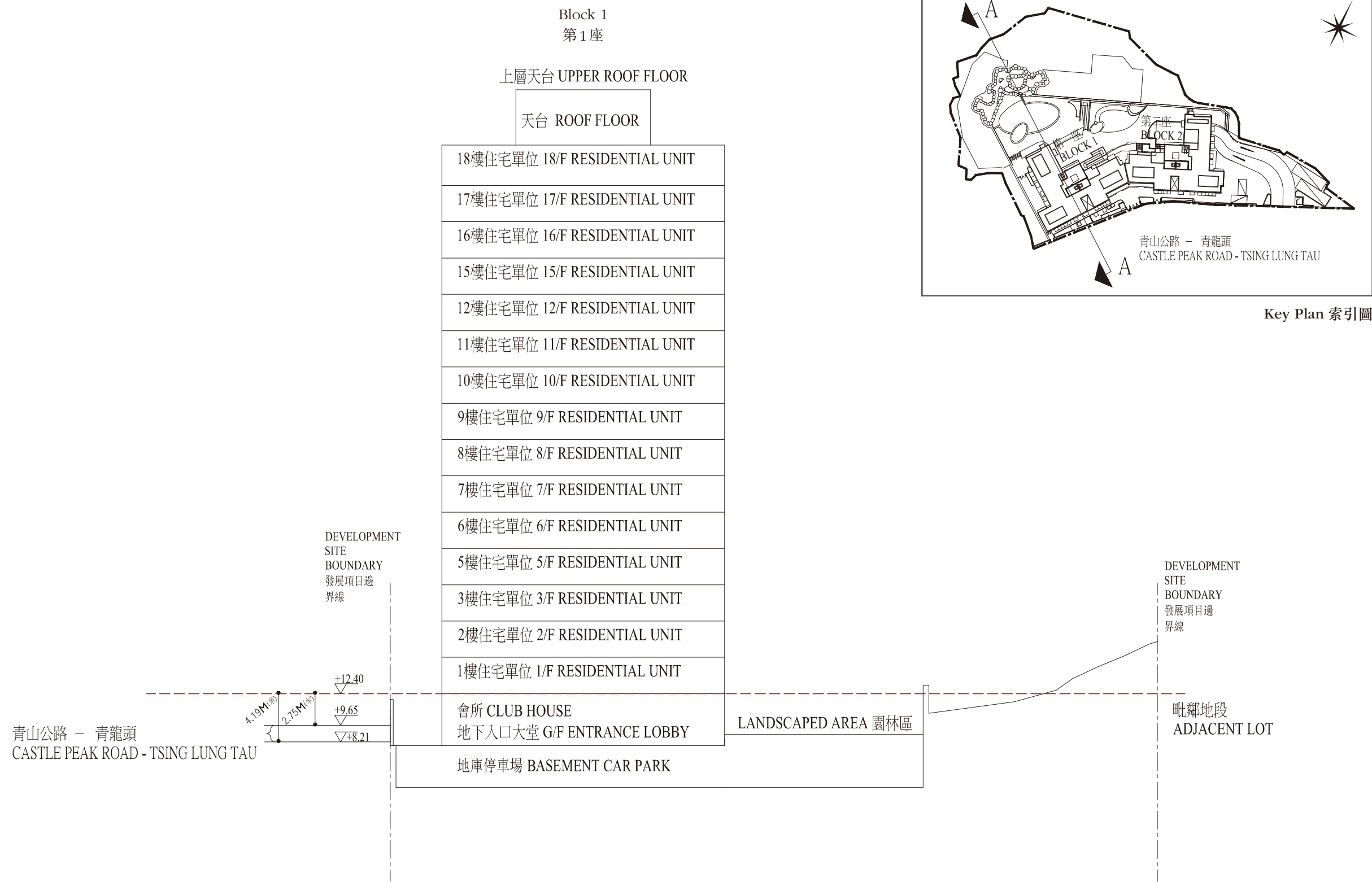


CROSS-SECTION PLAN OF BUILDING IN THE DEVELOPMENT

發展項目中的建築物的橫截面圖

Cross-section Plan A-A
橫截面圖 A-A



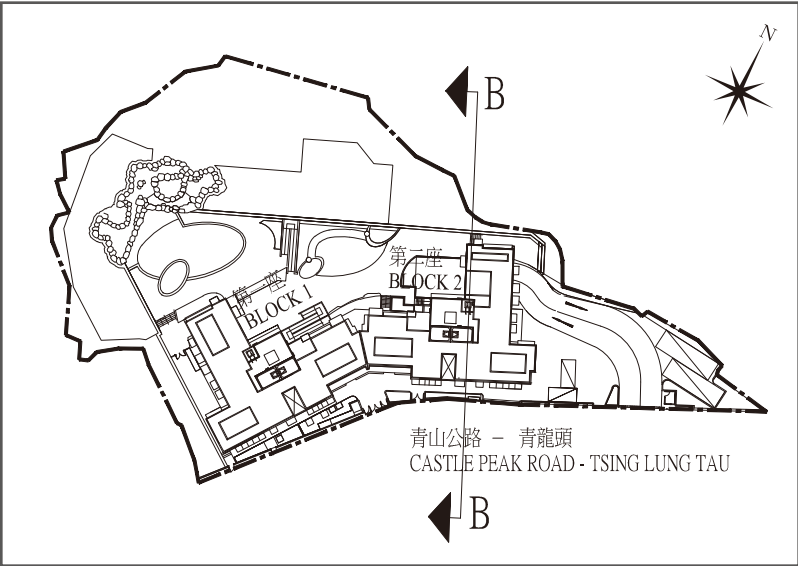
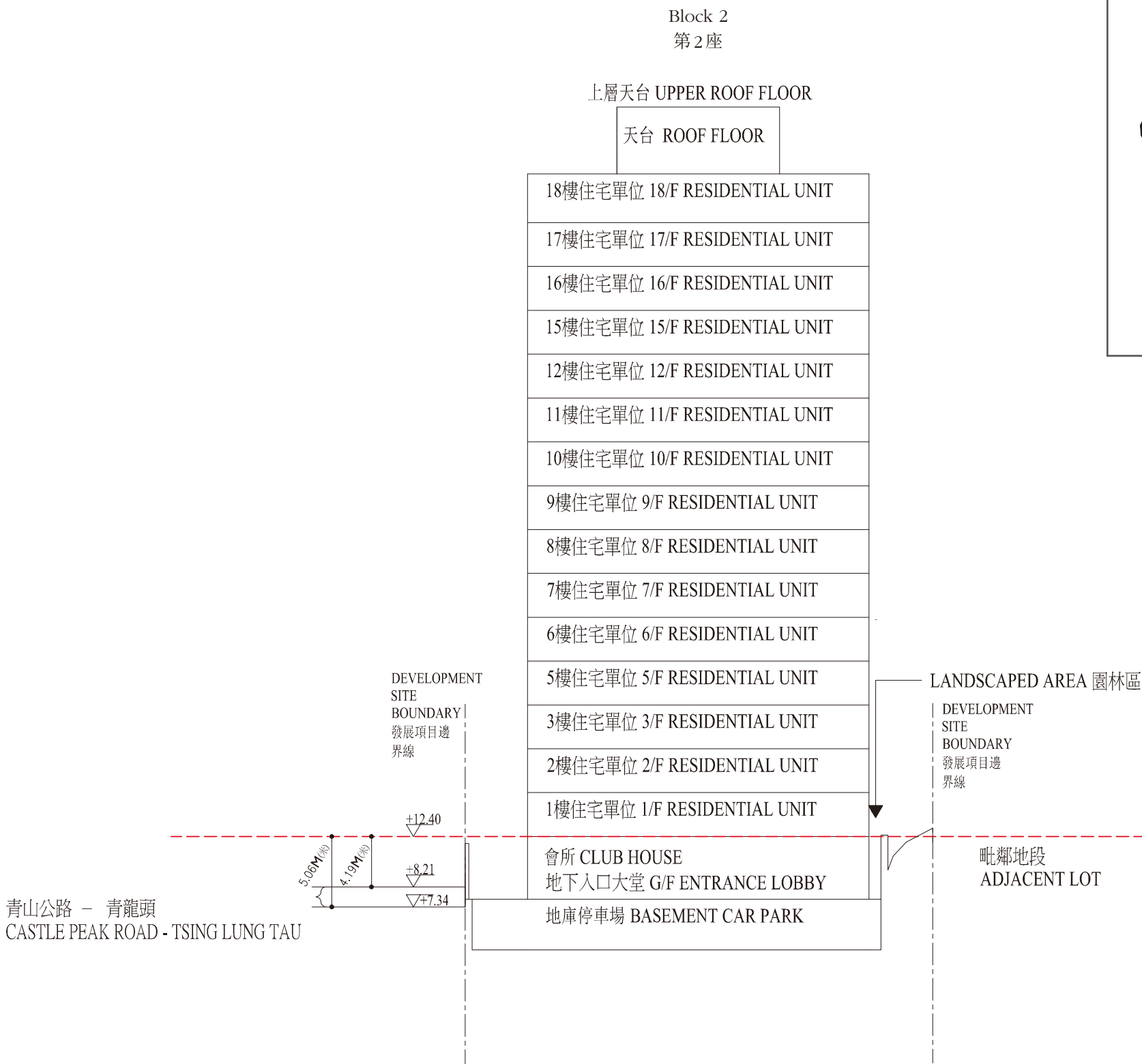
----- Dotted line denotes the lowest residential floor
虛線為最低住宅樓層水平

The Part of Castle Peak Road – Tsing Lung Tau adjacent to the building is 8.21 metres to 9.65 metres above the Hong Kong Principal Datum.
毗鄰建築物的一段青山公路 – 青龍頭為香港主水平基準以上 8.21 米至 9.65 米。

CROSS-SECTION PLAN OF BUILDING IN THE DEVELOPMENT

發展項目中的建築物的橫截面圖

Cross-section Plan B-B
橫截面圖 B-B



Key Plan 索引圖

--- Dotted line denotes the lowest residential floor
虛線為最低住宅樓層水平

The Part of Castle Peak Road – Tsing Lung Tau adjacent to the building is 7.34 metres to 8.21 metres above the Hong Kong Principal Datum.
毗鄰建築物的一段青山公路 – 青龍頭為香港主水平基準以上 7.34 米至 8.21 米。