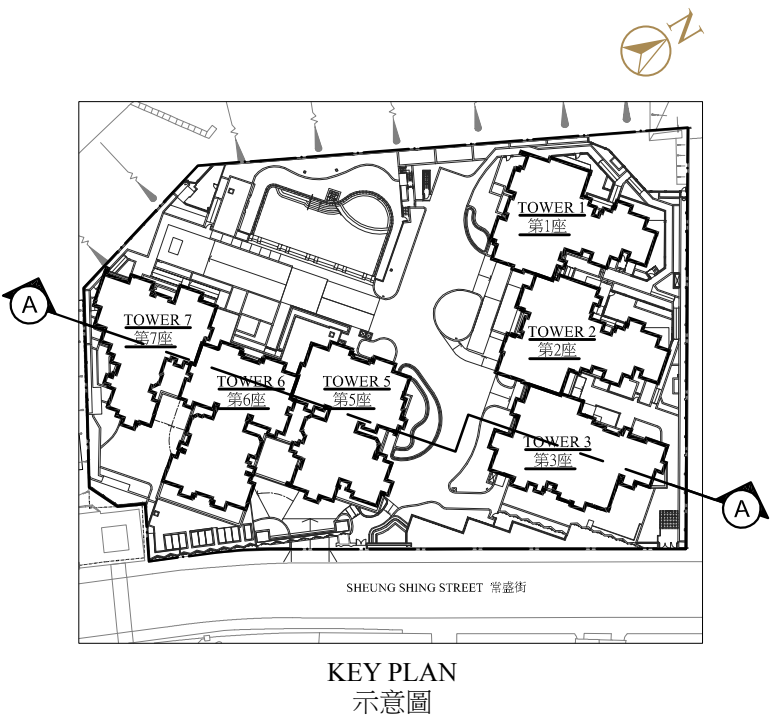
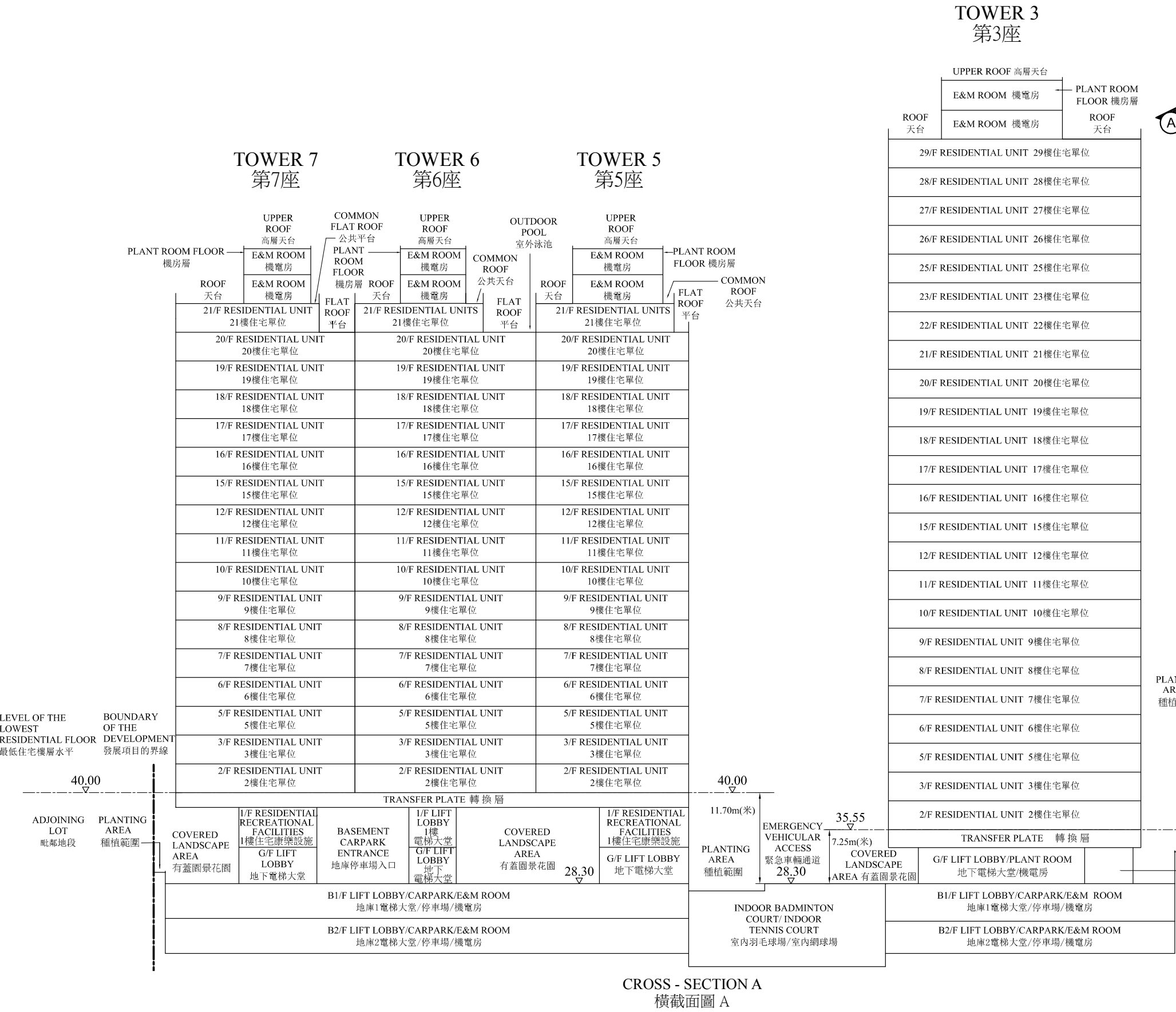
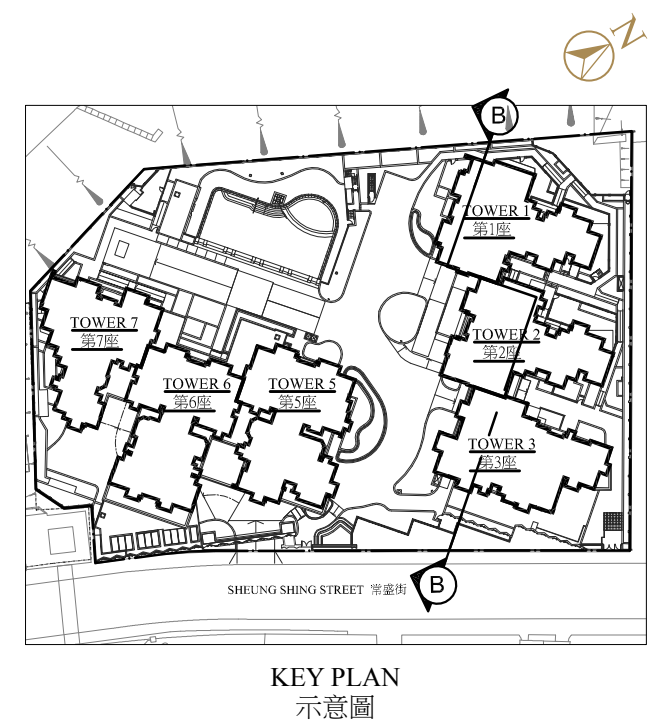
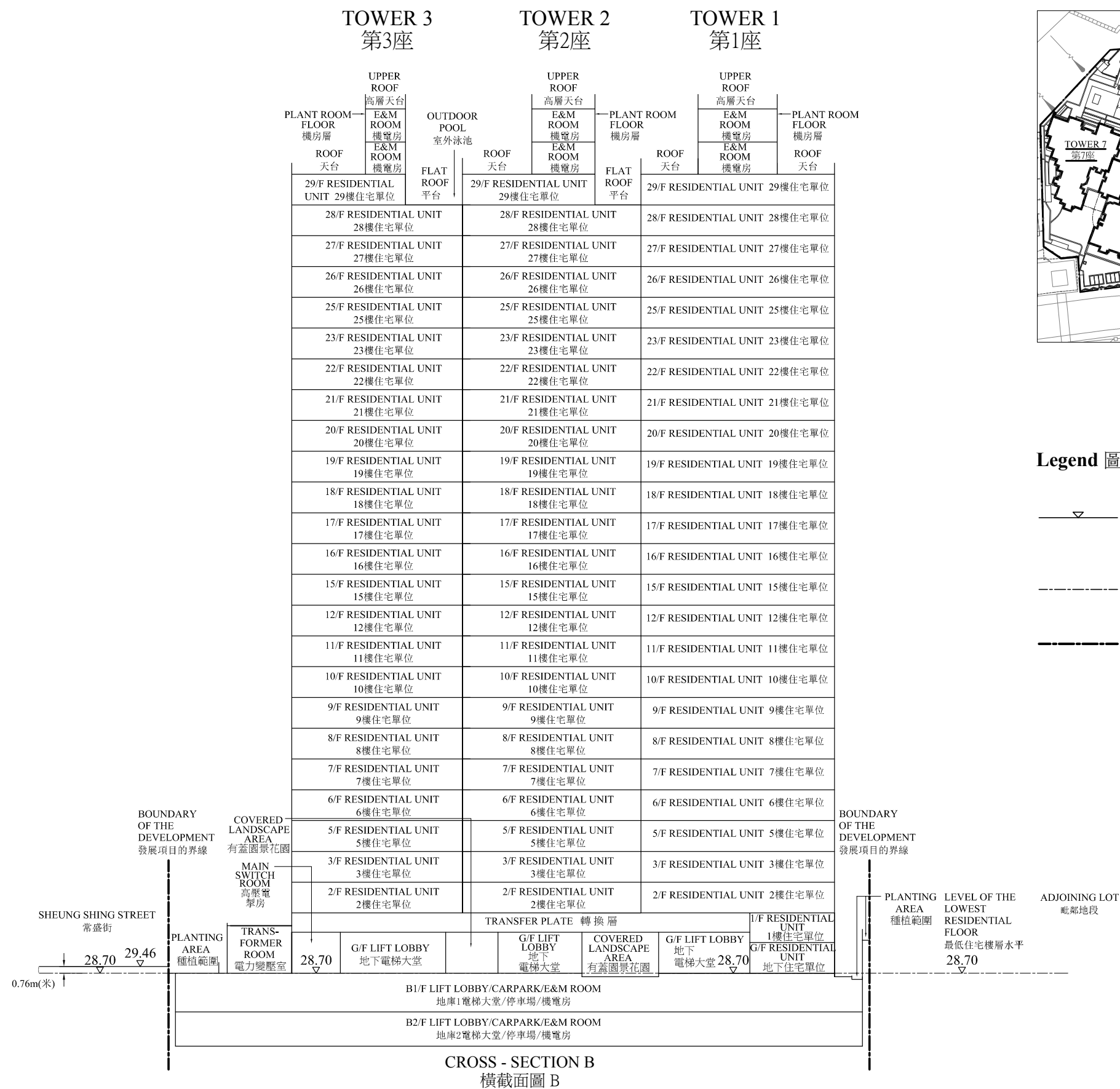


The part of Emergency Vehicular Access (E.V.A.) adjacent to the building is 28.30 metres above Hong Kong Principal Datum.
毗連建築物的一段緊急車輛通道為香港主水平基準以上28.30米。






CROSS-SECTION PLAN OF BUILDING IN THE DEVELOPMENT 發展項目中的建築物的橫截面圖

The part of Sheung Shing Street adjacent to the building is 29.46 metres above Hong Kong Principal Datum.
毗連建築物的一段常盛街為香港主水平基準以上29.46米。

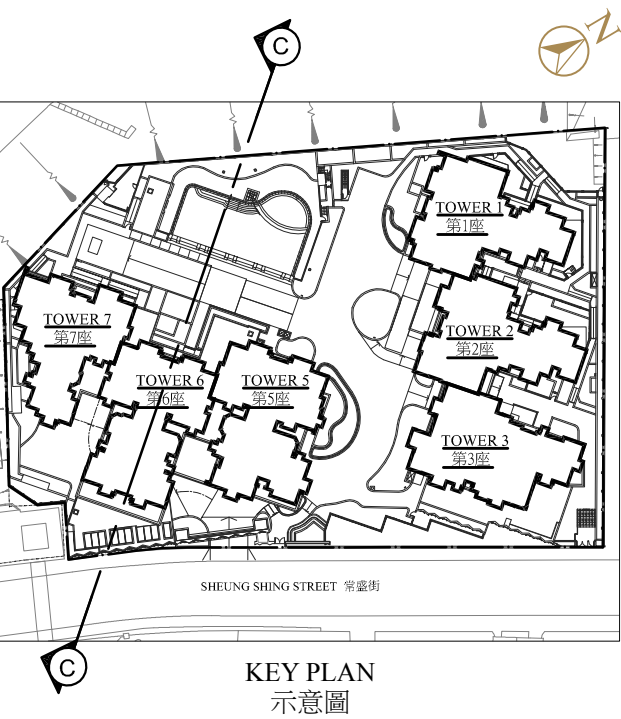
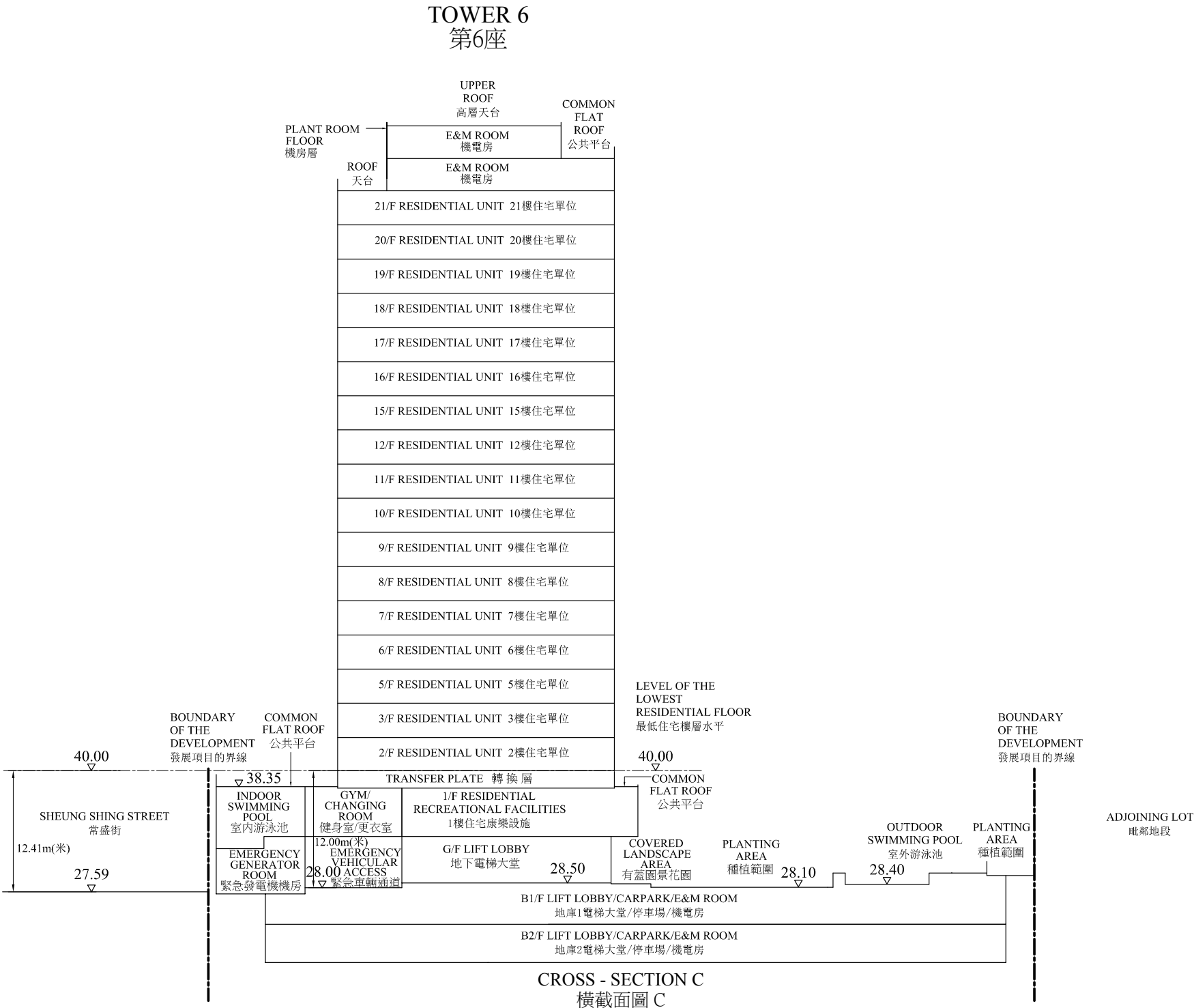


Legend 圖例：

-  Height in metres above Hong Kong Principal Datum (HKPD).
 香港主水平基準以上高度（米）。
-  Dotted line denotes the lowest residential floor.
 虛線為最低住宅樓層水平。
-  Boundary of the Development.
 發展項目的界線。



- The part of Sheung Shing Street adjacent to the building is 27.59 metres above Hong Kong Principal Datum.
毗連建築物的一段常盛街為香港主水平基準以上27.59米。
- The part of Emergency Vehicular Access (E.V.A.) adjacent to the building is 28.00 metres above Hong Kong Principal Datum.
毗連建築物的一段緊急車輛通道為香港主水平基準以上28.00米。

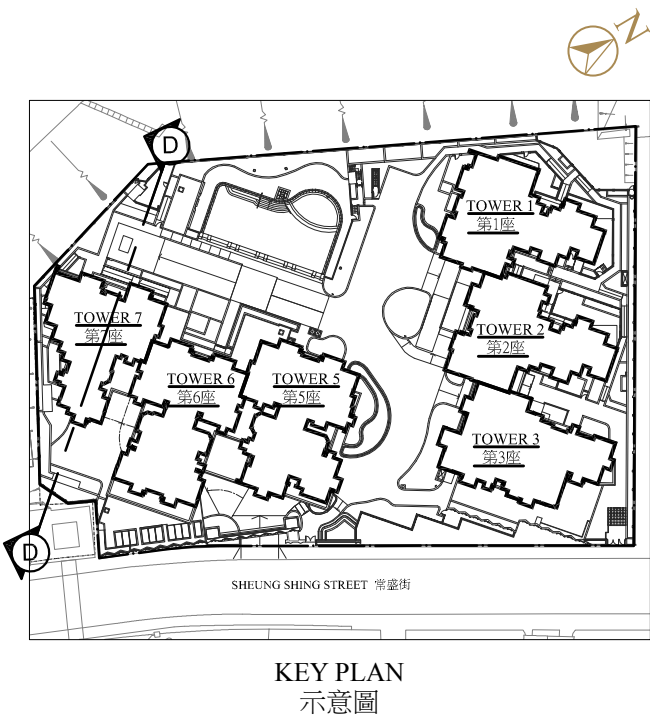
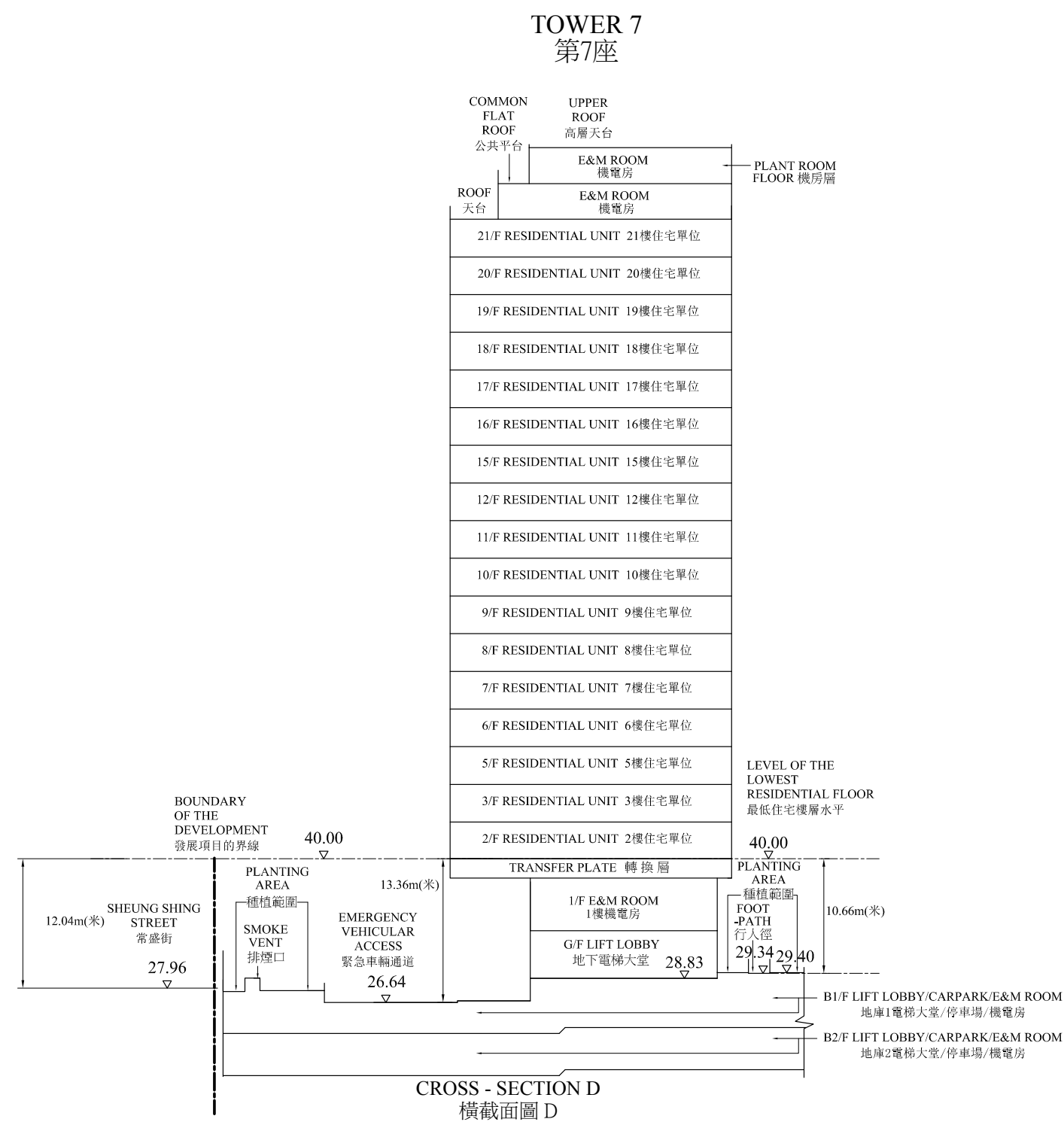


Legend 圖例：

- ▽ Height in metres above Hong Kong Principal Datum (HKPD).
香港主水平基準以上高度（米）。
- Dotted line denotes the lowest residential floor.
虛線為最低住宅樓層水平。
- Boundary of the Development.
發展項目的界線。

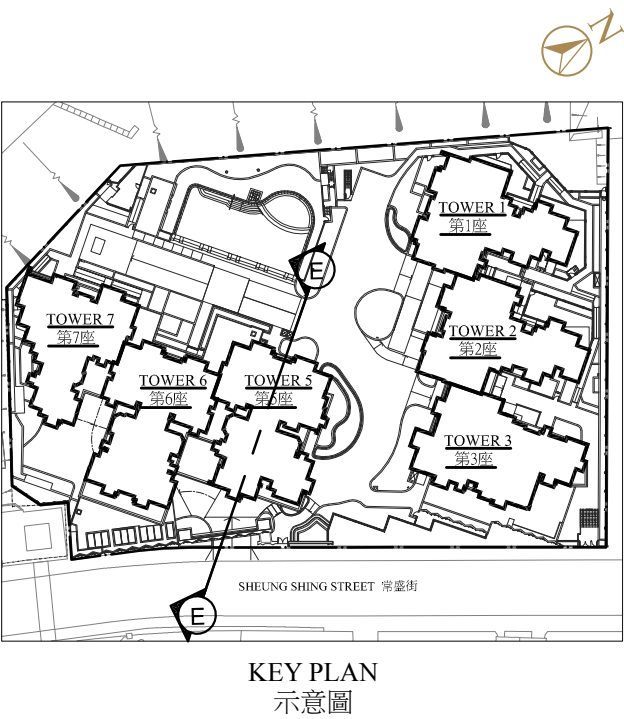
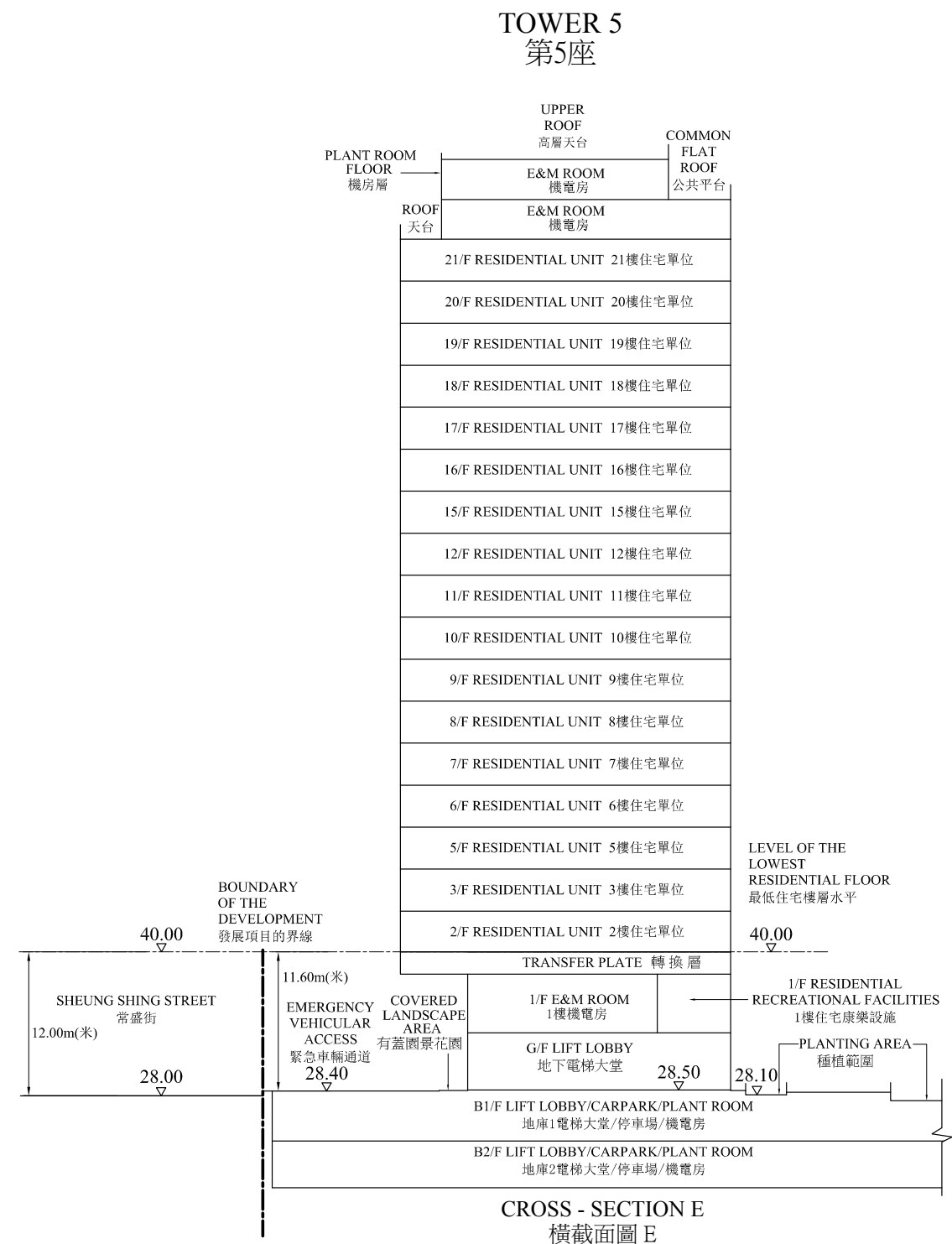


- The part of Sheung Shing Street adjacent to the building is 27.96 metres above Hong Kong Principal Datum.
毗連建築物的一段常盛街為香港主水平基準以上27.96米。
- The part of Emergency Vehicular Access (E.V.A.) adjacent to the building is 26.64 metres above Hong Kong Principal Datum.
毗連建築物的一段緊急車輛通道為香港主水平基準以上26.64米。
- The part of Footpath adjacent to the building is 29.34 metres above Hong Kong Principal Datum.
毗連建築物的一段行人徑為香港主水平基準以上29.34米。



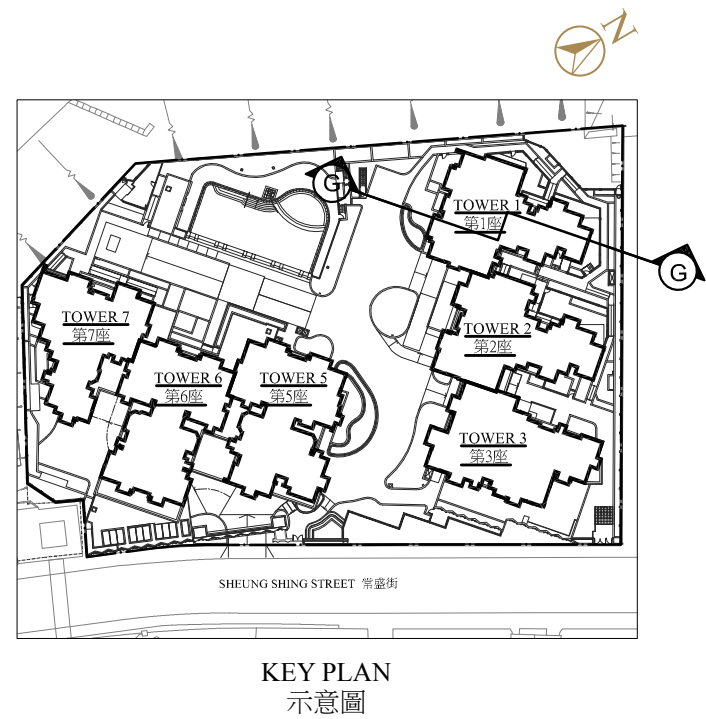

- Legend 圖例 :**
- Height in metres above Hong Kong Principal Datum (HKPD).
香港主水平基準以上高度（米）。
 - Dotted line denotes the lowest residential floor.
虛線為最低住宅樓層水平。
 - Boundary of the Development.
發展項目的界線。

- The part of Sheung Shing Street adjacent to the building is 28.00 metres above Hong Kong Principal Datum.
毗連建築物的一段常盛街為香港主水平基準以上28.00米。
- The part of Emergency Vehicular Access (E.V.A.) adjacent to the building is 28.40 metres above Hong Kong Principal Datum.
毗連建築物的一段緊急車輛通道為香港主水平基準以上28.40米。



- Legend 圖例 :**
- Height in metres above Hong Kong Principal Datum (HKPD).
香港主水平基準以上高度（米）。
 - Dotted line denotes the lowest residential floor.
虛線為最低住宅樓層水平。
 - Boundary of the Development.
發展項目的界線。

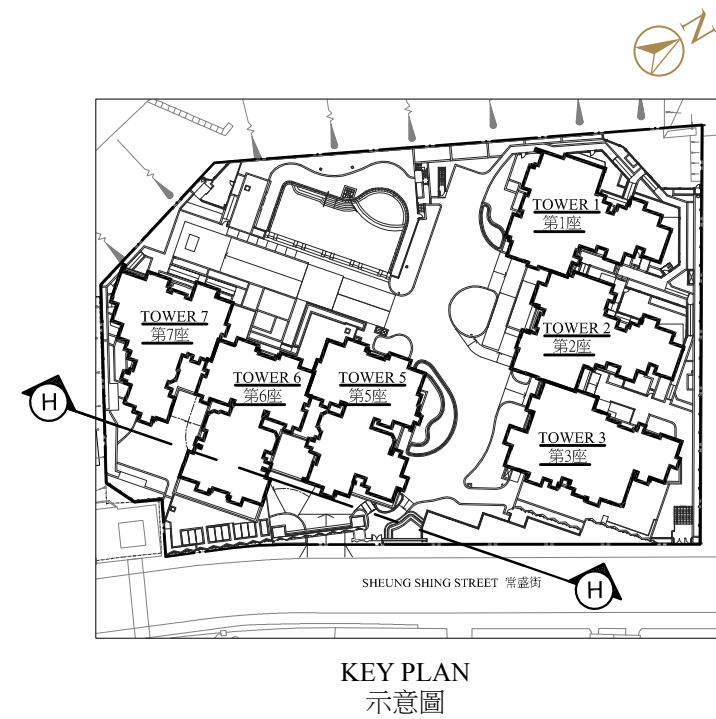
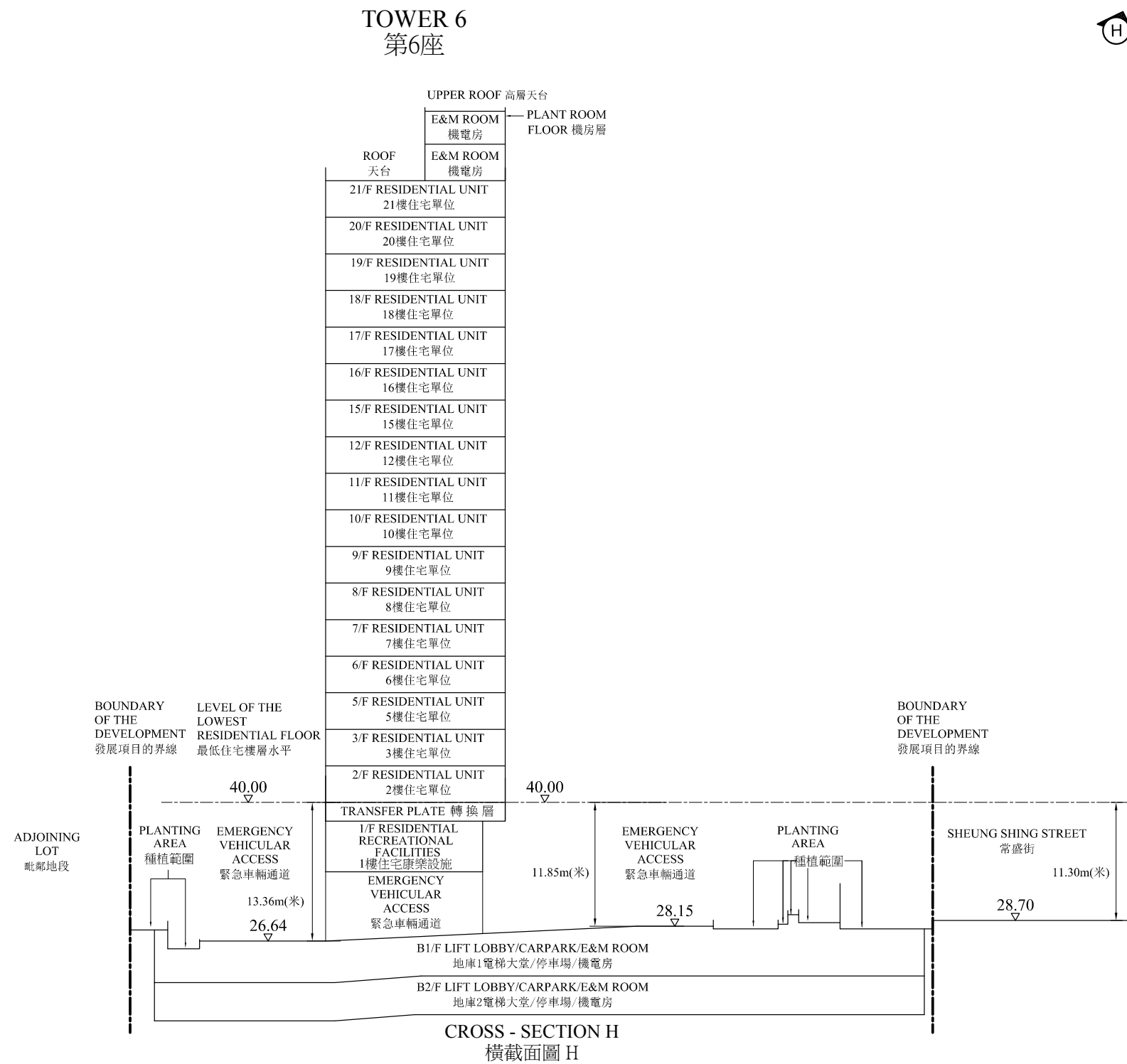
- The part of Emergency Vehicular Access (E.V.A.) adjacent to the building is 28.30 metres above Hong Kong Principal Datum.
毗連建築物的一段緊急車輛通道為香港主水平基準以上28.30米。
- The part of Footpath adjacent to the building is 27.80 metres above Hong Kong Principal Datum.
毗連建築物的一段行人徑為香港主水平基準以上27.80米。



Legend 圖例：

- ▽ Height in metres above Hong Kong Principal Datum (HKPD).
香港主水平基準以上高度（米）。
- Dotted line denotes the lowest residential floor.
虛線為最低住宅樓層水平。
- Boundary of the Development.
發展項目的界線。

- The part of Sheung Shing Street adjacent to the building is 28.70 metres above Hong Kong Principal Datum.
毗連建築物的一段常盛街為香港主水平基準以上28.70米。
- The part of Emergency Vehicular Access (E.V.A.) adjacent to the building is 26.64 to 28.15 metres above Hong Kong Principal Datum.
毗連建築物的一段緊急車輛通道為香港主水平基準以上26.64至28.15米。



Legend 圖例：

- Height in metres above Hong Kong Principal Datum (HKPD).
香港主水平基準以上高度（米）。
- Dotted line denotes the lowest residential floor.
虛線為最低住宅樓層水平。
- Boundary of the Development.
發展項目的界線。