

Extracted from the Approved Ho Man Tin Outline Zoning Plan, Plan No. S/K7/24, gazetted on 18th September 2015, with adjustments where necessary.
摘錄自2015年9月18日刊憲之何文田分區計劃大綱核准圖，圖則編號為 S/K7/24，有需要處經修正處理。

Survey and Mapping Office, Lands Department, The Government of HKSAR © Copyright reserved – reproduction by permission only.
香港特別行政區政府地政總署測繪處版權所有，未經許可，不得複製。

Note 附註:
Due to technical reasons, this outline zoning plan has shown more than the area required under the Residential Properties (First-hand Sales) Ordinance.
因技術性問題，此分區計劃大綱圖所顯示的範圍超過《一手住宅物業銷售條例》的規定。



Notation 圖例：

ZONES

- RESIDENTIAL (GROUP A)
- RESIDENTIAL (GROUP B)
- RESIDENTIAL (GROUP C)
- GOVERNMENT, INSTITUTION OR COMMUNITY
- OPEN SPACE
- OTHER SPECIFIED USES
- GREEN BELT

COMMUNICATIONS

- MAJOR ROAD AND JUNCTION
- ELEVATED ROAD

MISCELLANEOUS

- BOUNDARY OF PLANNING SCHEME
- BUILDING HEIGHT CONTROL ZONE BOUNDARY
- MAXIMUM BUILDING HEIGHT (IN METRES ABOVE PRINCIPAL DATUM)
- MAXIMUM BUILDING HEIGHT (IN NUMBER OF STOREYS)
- PETROL FILLING STATION

地帶

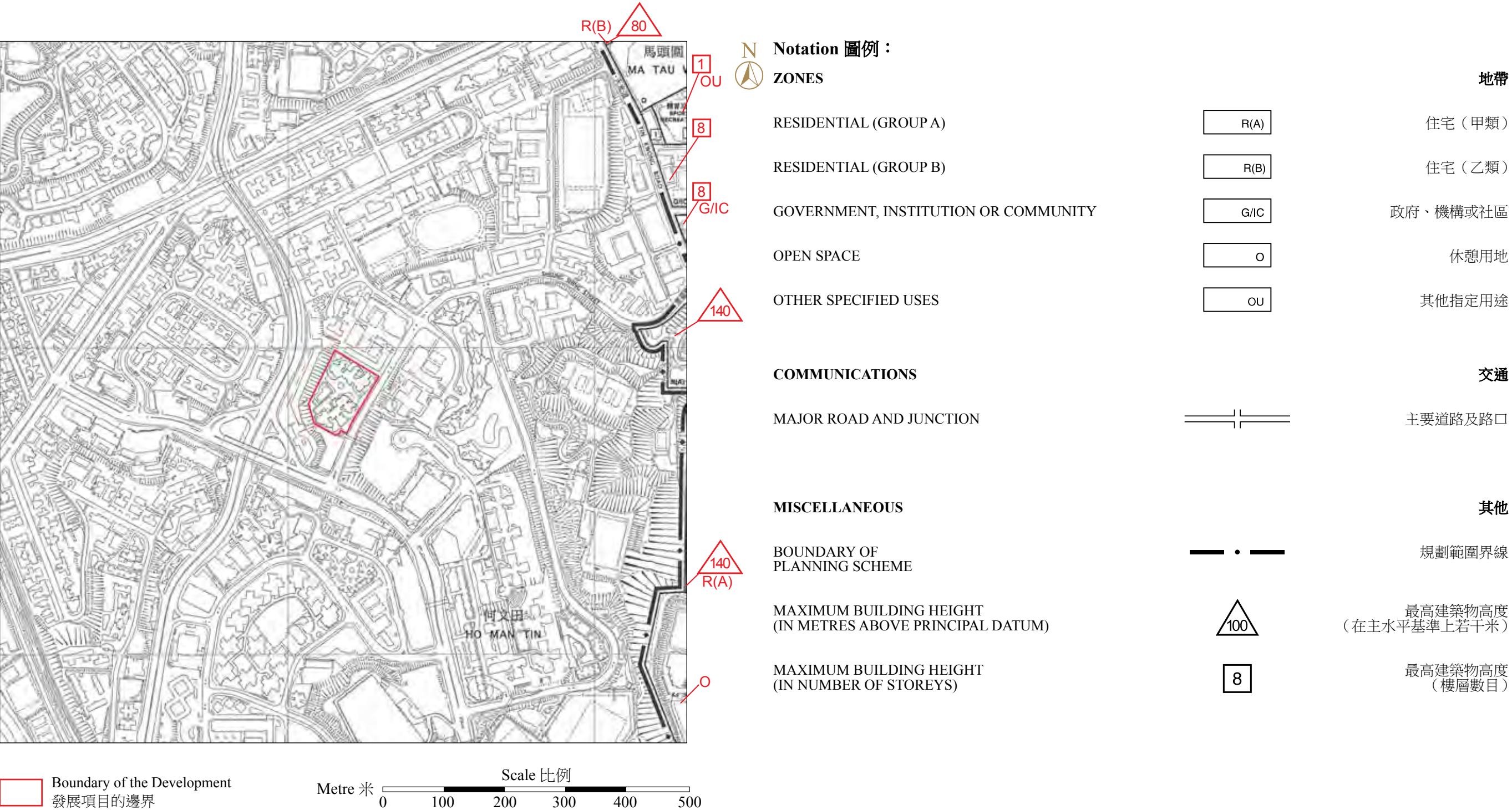
R(A)	住宅（甲類）
R(B)	住宅（乙類）
R(C)	住宅（丙類）
G/IC	政府、機構或社區
O	休憩用地
OU	其他指定用途
GB	綠化地帶

交通

	主要道路及路口
	高架道路

其他

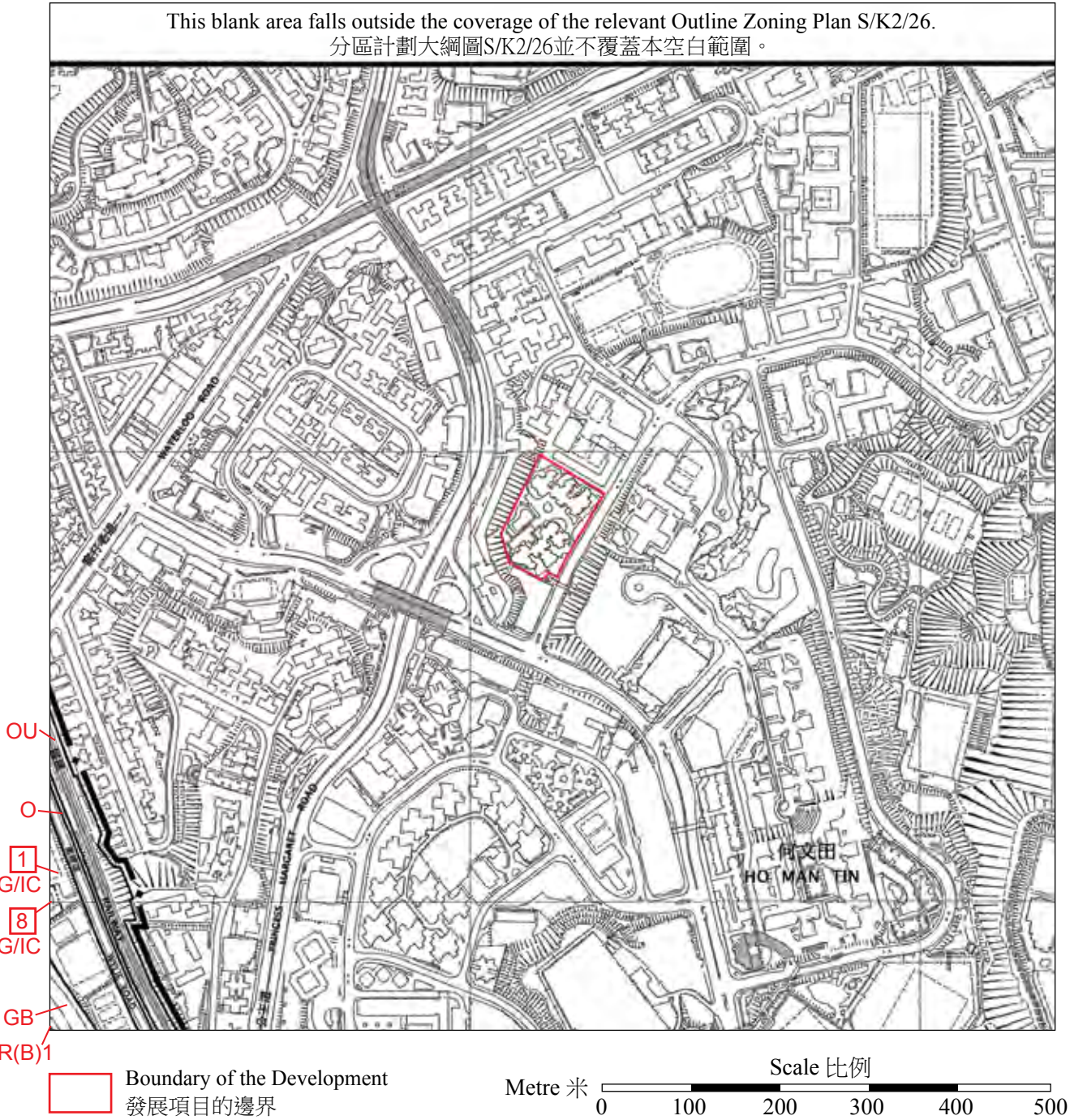
	規劃範圍界線
	建築物高度管制區界線
	最高建築物高度 （在主水平基準上若干米）
	最高建築物高度 （樓層數目）
PFS	加油站



Extracted from the approved Ma Tau Kok Outline Zoning Plan, Plan No. S/K10/30, gazetted on 8th September, 2023, with adjustments where necessary.
摘錄自2023年9月8日刊憲之馬頭角分區計劃大綱核准圖，圖則編號為S/K10/30，有需要處經修正處理。

Survey and Mapping Office, Lands Department, The Government of HKSAR © Copyright reserved – reproduction by permission only.
香港特別行政區政府地政總署測繪處版權所有，未經許可，不得複製。

Note 附註:
Due to technical reasons, this outline zoning plan has shown more than the area required under the Residential Properties (First-hand Sales) Ordinance.
因技術性問題，此分區計劃大綱圖所顯示的範圍超過《一手住宅物業銷售條例》的規定。



Notation 圖例：

ZONES

RESIDENTIAL (GROUP B)

R(B)

地帶

住宅（乙類）

GOVERNMENT, INSTITUTION OR COMMUNITY

G/IC

政府、機構或社區

OPEN SPACE

O

休憩用地

OTHER SPECIFIED USES

OU

其他指定用途

GREEN BELT

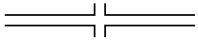
GB

綠化地帶

COMMUNICATIONS

交通

MAJOR ROAD AND JUNCTION



主要道路及路口

MISCELLANEOUS


其他

BOUNDARY OF
PLANNING SCHEME



規劃範圍界線

BUILDING HEIGHT CONTROL ZONE BOUNDARY



建築物高度管制區界線

MAXIMUM BUILDING HEIGHT
(IN NUMBER OF STOREYS)

8

最高建築物高度
（樓層數目）

Extracted from the Approved Yau Ma Tei Outline Zoning Plan, Plan No. S/K2/26, gazetted on 26th July 2024 with adjustments where necessary.

摘錄自2024年7月26日刊憲之油麻地分區計劃大綱核准圖，圖則編號為 S/K2/26，有需要處經修正處理。

Survey and Mapping Office, Lands Department, The Government of HKSAR © Copyright reserved – reproduction by permission only.
香港特別行政區政府地政總署測繪處版權所有，未經許可，不得複製。

Note 附註:
Due to technical reasons, this outline zoning plan has shown more than the area required under the Residential Properties (First-hand Sales) Ordinance.
因技術性問題，此分區計劃大綱圖所顯示的範圍超過《一手住宅物業銷售條例》的規定。

