
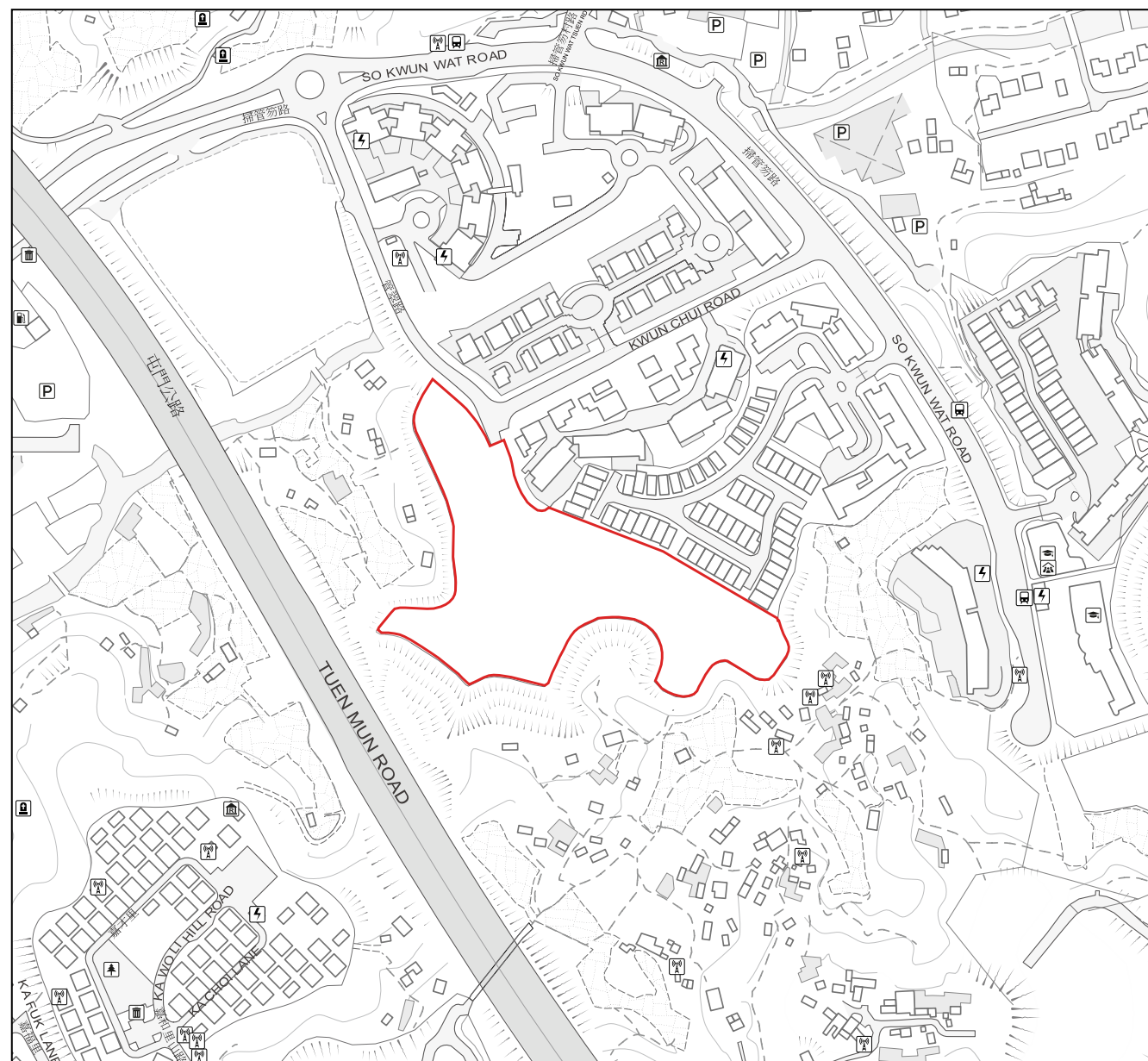





06 發展項目的所在位置圖

LOCATION PLAN OF THE DEVELOPMENT



 發展項目的位置
Location of the Development

地圖由空間數據共享平台提供，香港特別行政區政府為知識產權擁有人。

The Map is provided by the CSDI Portal and intellectual property rights are owned by the Government of the HKSAR.

此位置圖是由賣方擬備並參考於2024年12月19日出版之地政總署測繪處之數碼地形圖，圖幅編號T6-SW-C，有需要處經修正處理。

This location plan is prepared by the vendor with reference to the Digital Topographic Map No. T6-SW-C dated 19 December 2024 from Survey and Mapping Office of the Lands Department, with adjustments where necessary.

圖例 Notation

	油站 Petrol Filling Station		宗教場所 (包括教堂、廟宇及祠堂) Religious Institution (including Church, Temple and Tsz Tong)
	發電廠 (包括電力分站) Power Plant (including Electricity Sub-stations)		學校 (包括幼稚園) School (including Kindergarten)
	墳場 Cemetery		公園 Public Park
	垃圾收集站 Refuse Collection Point		公眾停車場 (包括貨車停泊處) Public Carpark (including Lorry Park)
	公用事業設施裝置 Public Utility Installation		社會福利設施 (包括老人中心及弱智人士護理院) Social Welfare Facilities (including Elderly Centre and Home for the Mentally Disabled)
	公共交通總站 (包括鐵路車站) Public Transport Terminal (including Rail Station)		

備註：

- 賣方建議準買家到有關發展地盤作實地考察，以對該發展地盤、其周邊地區環境及附近的公共設施有較佳了解。
- 由於發展項目的邊界不規則的技術原因，此位置圖所顯示的範圍可能超過《一手住宅物業銷售條例》所規定的範圍。

Notes:

- The vendor advises prospective purchasers to conduct an on-site visit for a better understanding of the development site, its surrounding environment and the public facilities nearby.
- The location plan may show more than the area required under the Residential Properties (First-hand Sales) Ordinance due to the technical reason that the boundary of the Development is irregular.