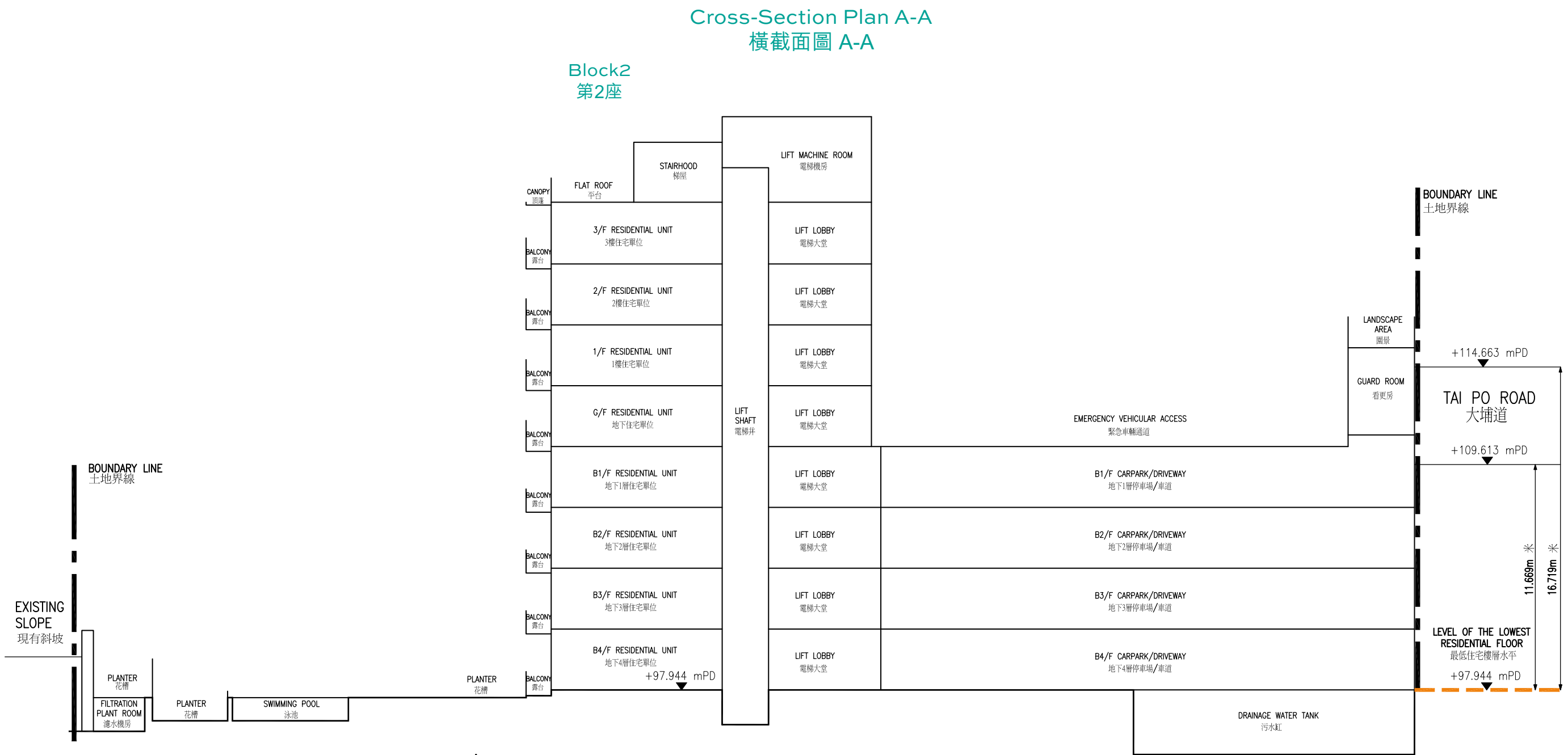
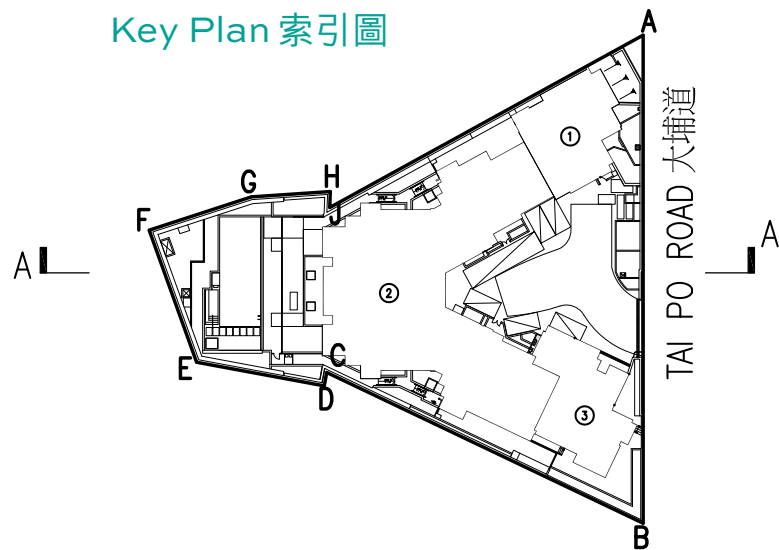


CROSS-SECTION PLAN OF BUILDING IN THE DEVELOPMENT

發展項目中的建築物的橫截面圖



Key Plan 索引圖



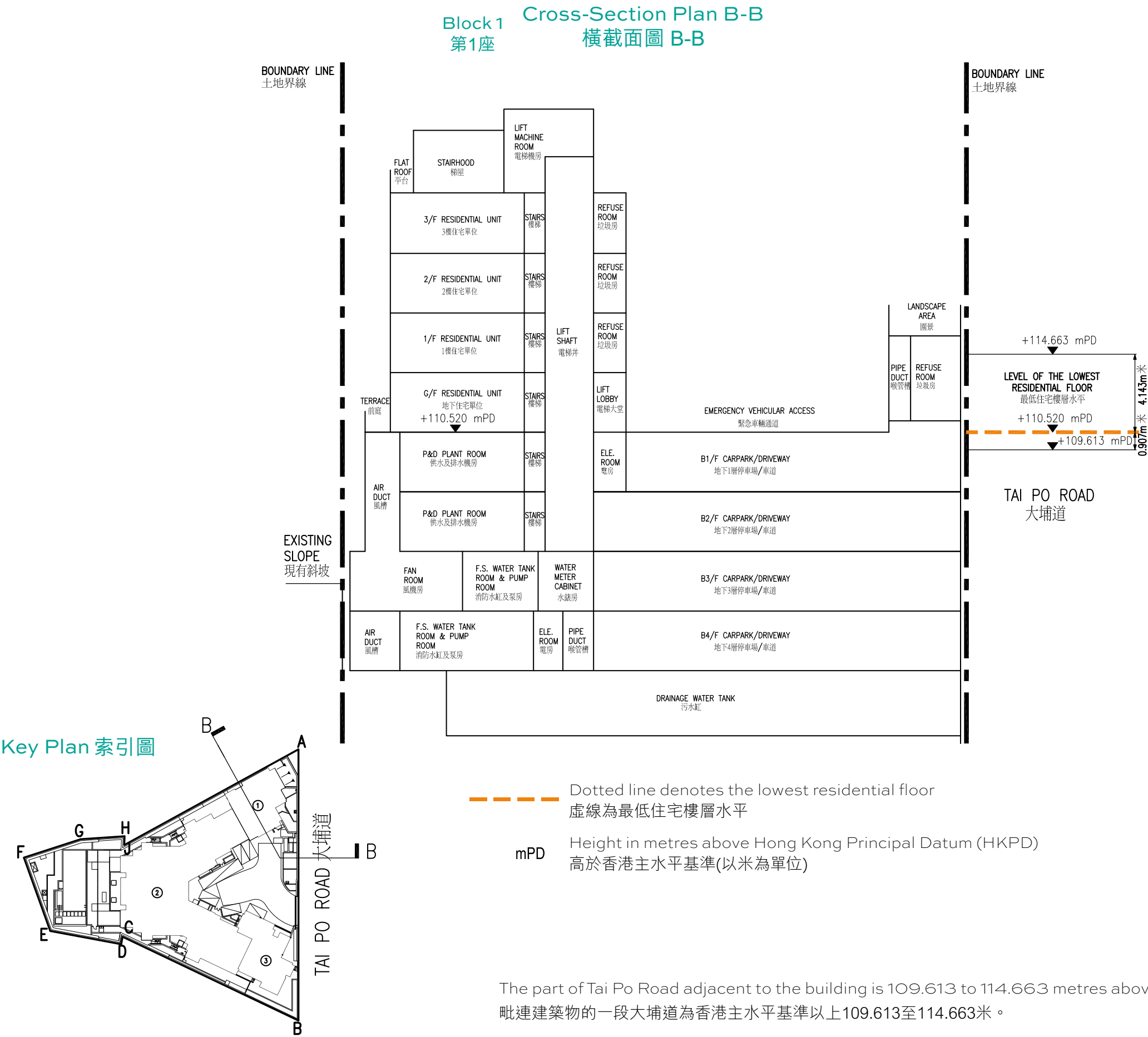
----- Dotted line denotes the lowest residential floor
虛線為最低住宅樓層水平

mPD Height in metres above Hong Kong Principal Datum (HKPD)
高於香港主水平基準(以米為單位)

The part of Tai Po Road adjacent to the building is 109.613 to 114.663 metres above the Hong Kong Principal Datum.
毗連建築物的一段大埔道為香港主水平基準以上109.613至114.663米。

CROSS-SECTION PLAN OF BUILDING IN THE DEVELOPMENT

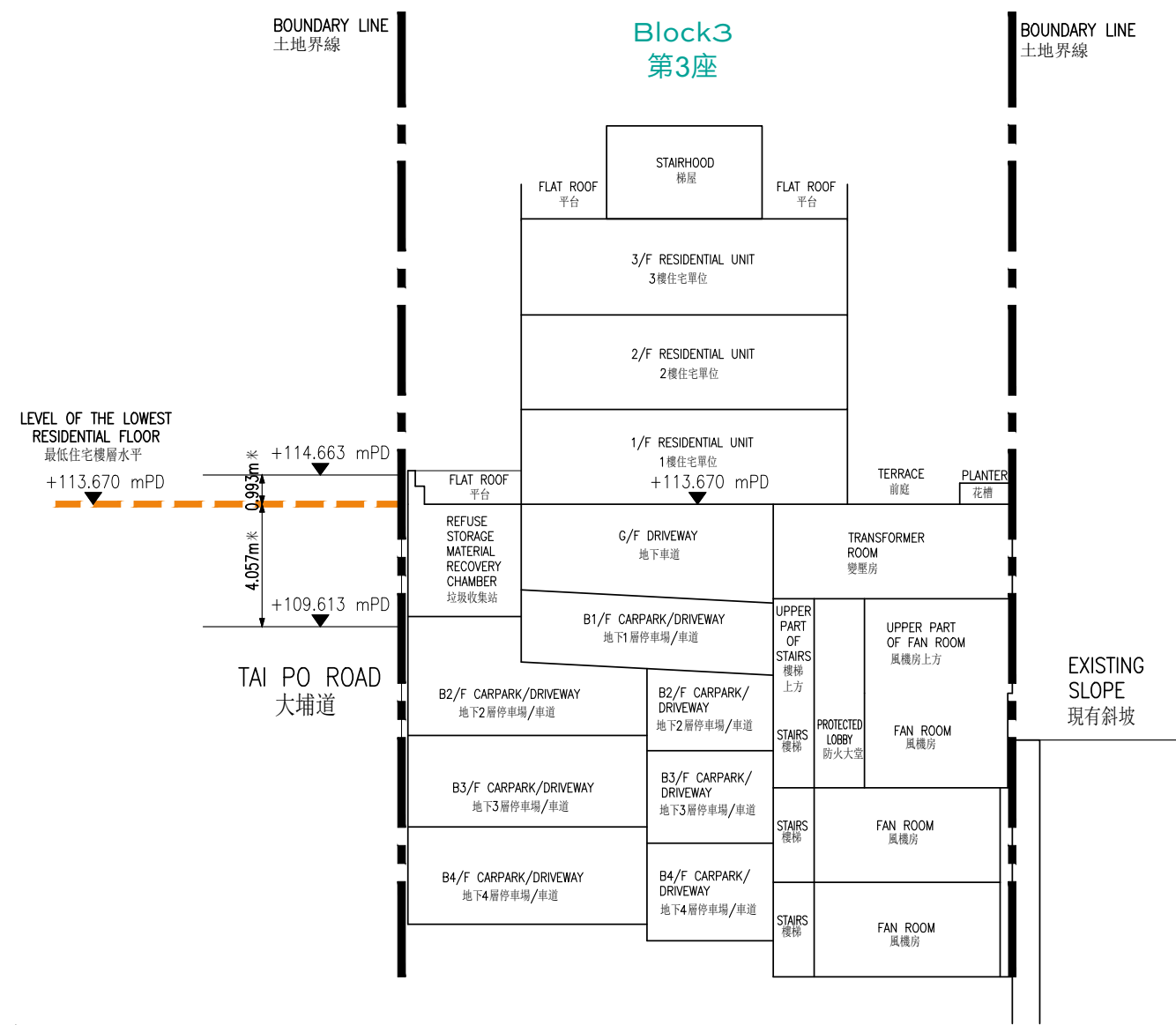
發展項目中的建築物的橫截面圖



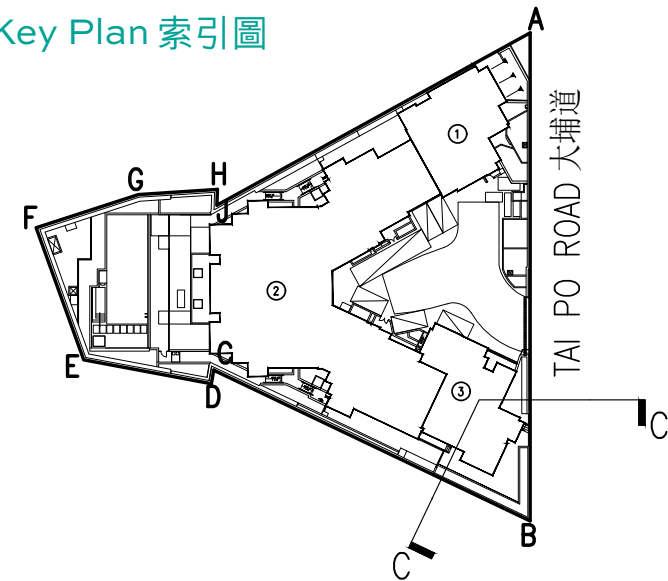
CROSS-SECTION PLAN OF BUILDING IN THE DEVELOPMENT

發展項目中的建築物的橫截面圖

Cross-Section Plan C-C
橫截面圖 C-C



Key Plan 索引圖



- Dotted line denotes the lowest residential floor
虛線為最低住宅樓層水平
- mPD Height in metres above Hong Kong Principal Datum (HKPD)
高於香港主水平基準(以米為單位)

The part of Tai Po Road adjacent to the building is 109.613 to 114.663 metres above the Hong Kong Principal Datum.
毗連建築物的一段大埔道為香港主水平基準以上109.613至114.663米。