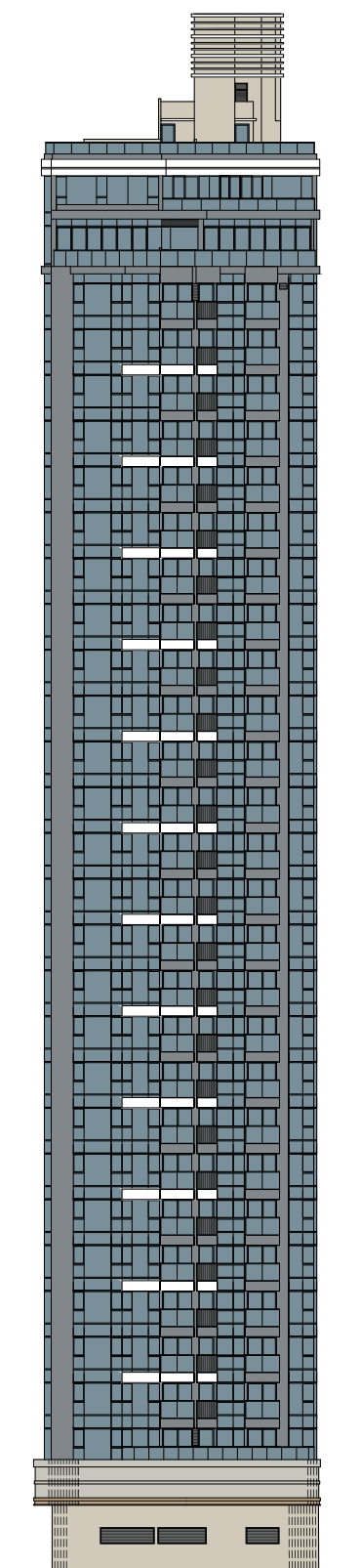
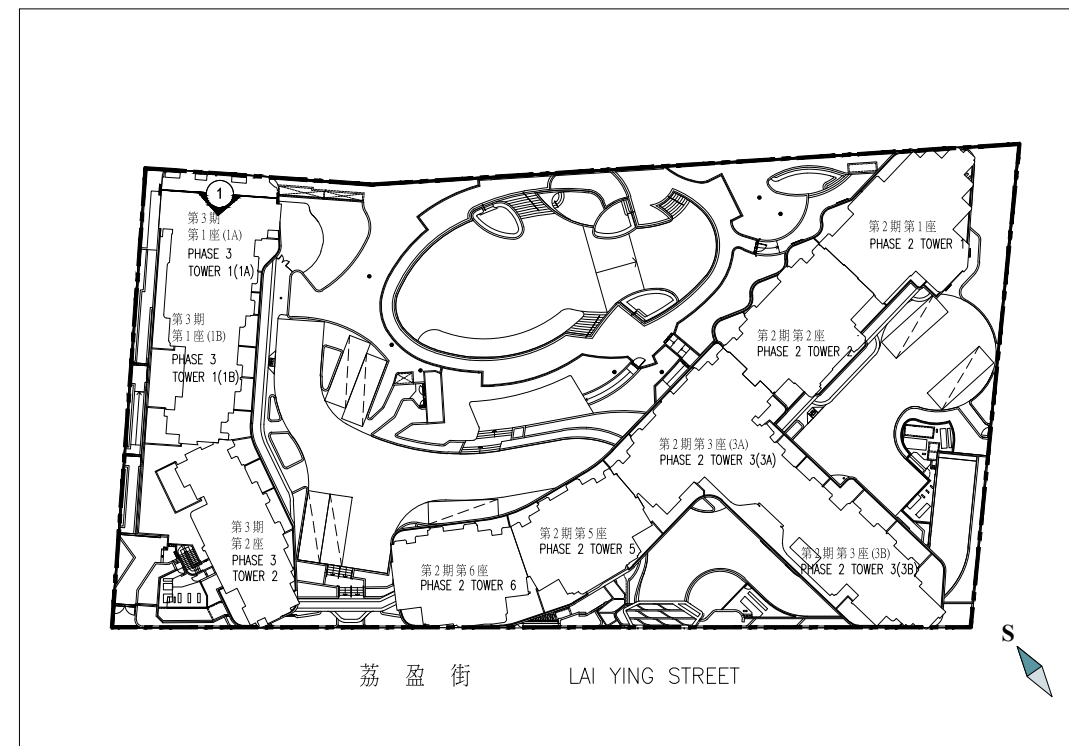


Elevation 1  
立面圖 1

Phase 3 Tower 1(1A)  
第3期 第1座(1A)



Key Plan  
索引圖



----- Boundary line of the Development  
發展項目的界線

Authorized Person for the Phase certified that the elevations shown on these plans:


1. are prepared on the basis of the approved building plans for the Phase as of 9 February 2023; and
2. are in general accordance with the outward appearance of the Phase.

期數的認可人士證明本圖所顯示的立面：

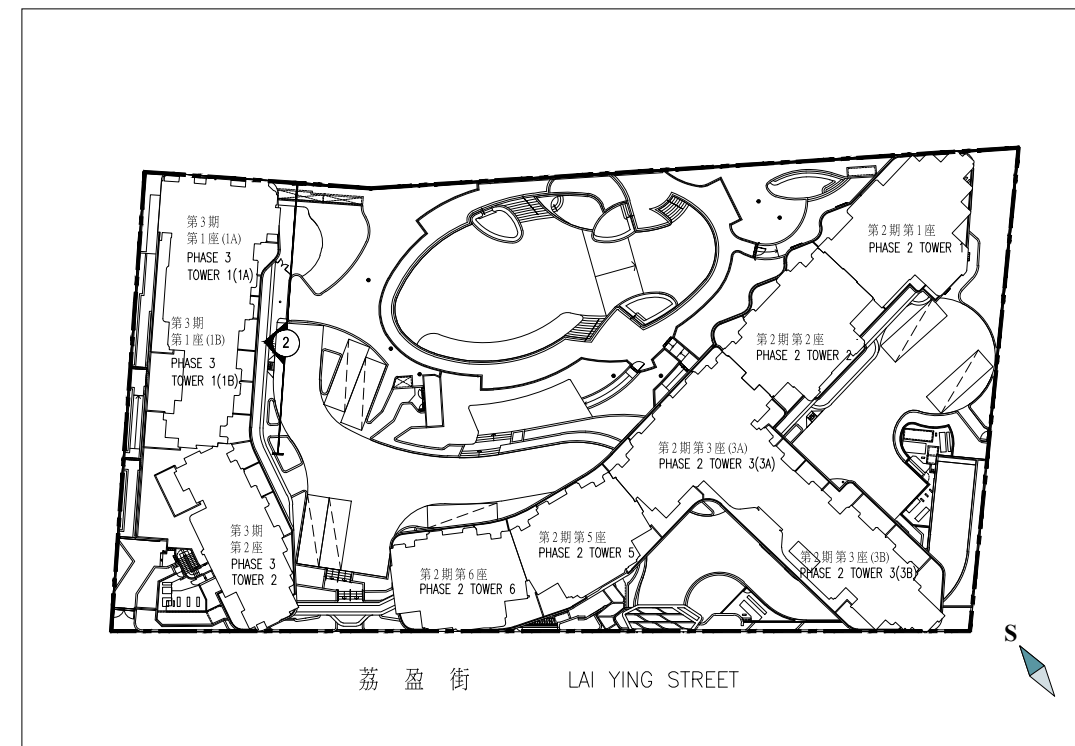
1. 以2023年2月9日的情況為準的期數的經批准的建築圖則為基礎擬備；及
2. 大致上與期數的外觀一致。

Elevation 2  
立面圖 2

Phase 3 Tower 1(1A & 1B)  
第3期 第1座(1A & 1B)



Key Plan  
索引圖



----- Boundary line of the Development  
發展項目的界線

Authorized Person for the Phase certified that the elevations shown on these plans:

1. are prepared on the basis of the approved building plans for the Phase as of 9 February 2023; and
2. are in general accordance with the outward appearance of the Phase.

期數的認可人士證明本圖所顯示的立面：

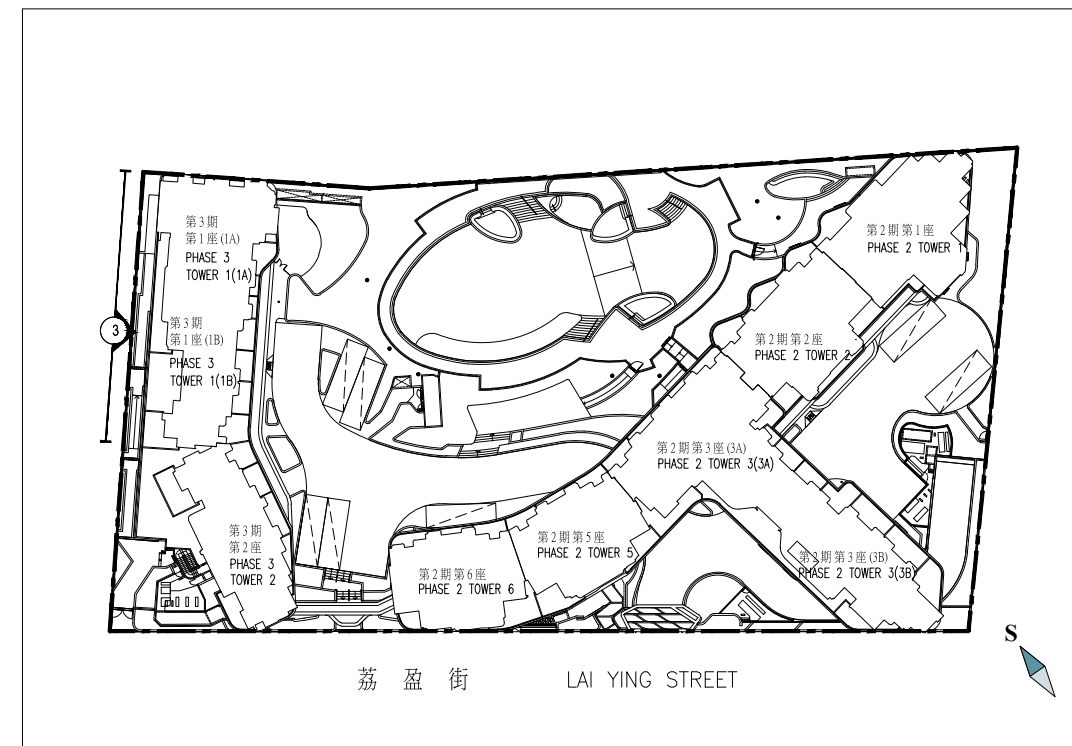
1. 以2023年2月9日的情況為準的期數的經批准的建築圖則為基礎擬備；及
2. 大致上與期數的外觀一致。

Elevation 3  
立面圖 3

Phase 3 Tower 1(1A & 1B)  
第3期 第1座(1A & 1B)



Key Plan  
索引圖



Boundary line of the Development

發展項目的界線

Authorized Person for the Phase certified that the elevations shown on these plans:

1. are prepared on the basis of the approved building plans for the Phase as of 9 February 2023; and
2. are in general accordance with the outward appearance of the Phase.

期數的認可人士證明本圖所顯示的立面：

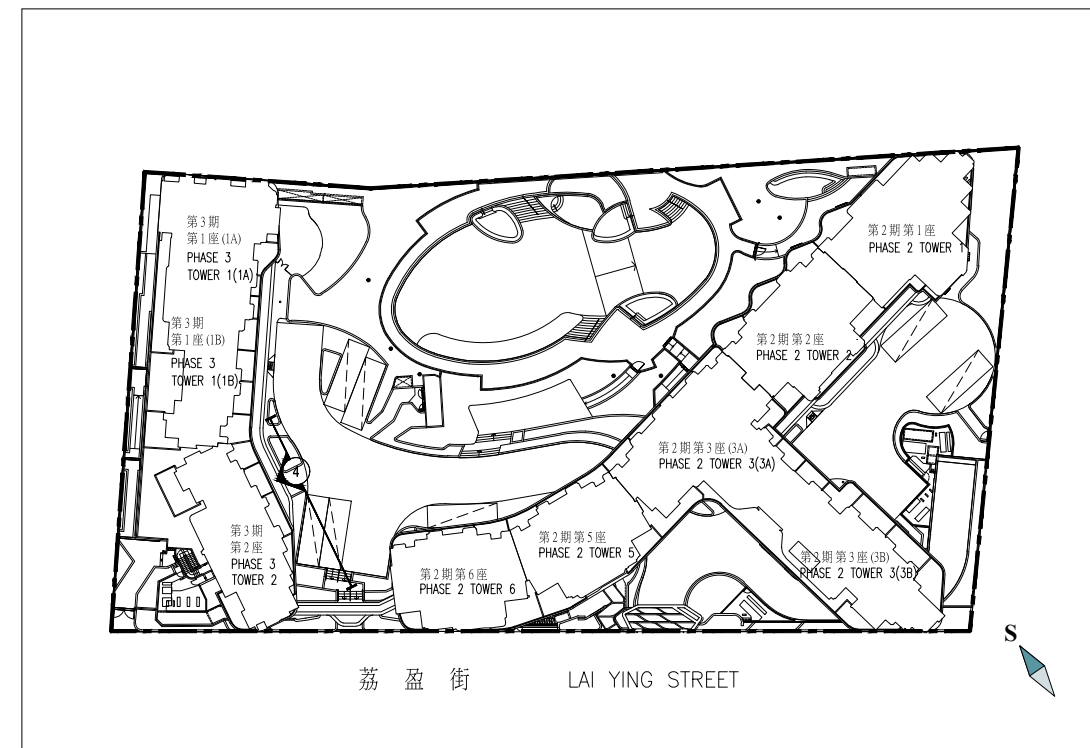
1. 以2023年2月9日的情況為準的期數的經批准的建築圖則為基礎擬備；及
2. 大致上與期數的外觀一致。

Elevation 4  
立面圖 4

Phase 3 Tower 2  
第3期 第2座



Key Plan  
索引圖



----- Boundary line of the Development  
發展項目的界線

Authorized Person for the Phase certified that the elevations shown on these plans:

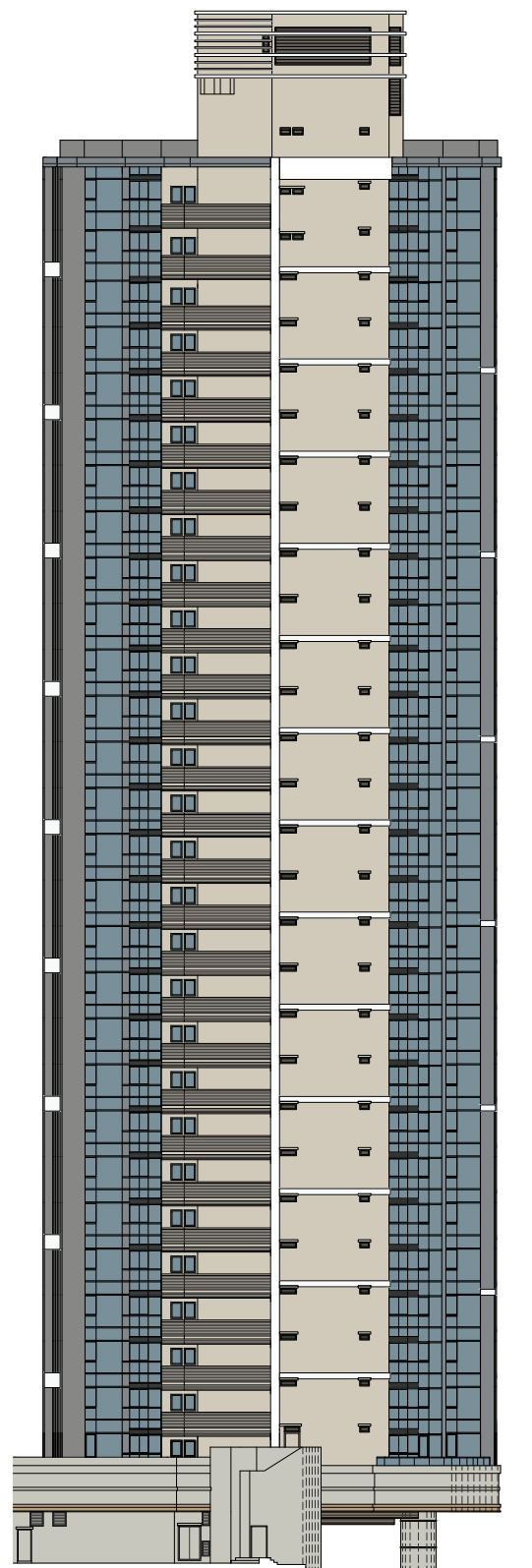
1. are prepared on the basis of the approved building plans for the Phase as of 9 February 2023; and
2. are in general accordance with the outward appearance of the Phase.

期數的認可人士證明本圖所顯示的立面：

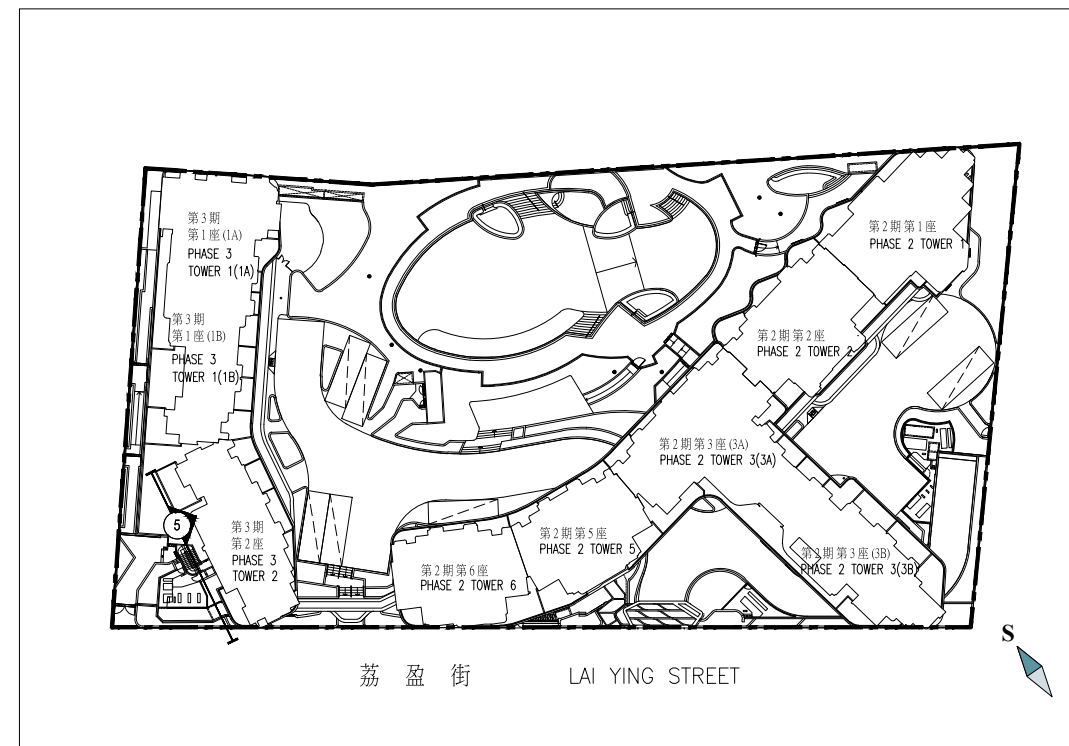
1. 以2023年2月9日的情況為準的期數的經批准的建築圖則為基礎擬備；及
2. 大致上與期數的外觀一致。

Elevation 5  
立面圖 5

Phase 3 Tower 2  
第3期 第2座



Key Plan  
索引圖



----- Boundary line of the Development  
發展項目的界線

Authorized Person for the Phase certified that the elevations shown on these plans:

1. are prepared on the basis of the approved building plans for the Phase as of 9 February 2023; and
2. are in general accordance with the outward appearance of the Phase.

期數的認可人士證明本圖所顯示的立面：

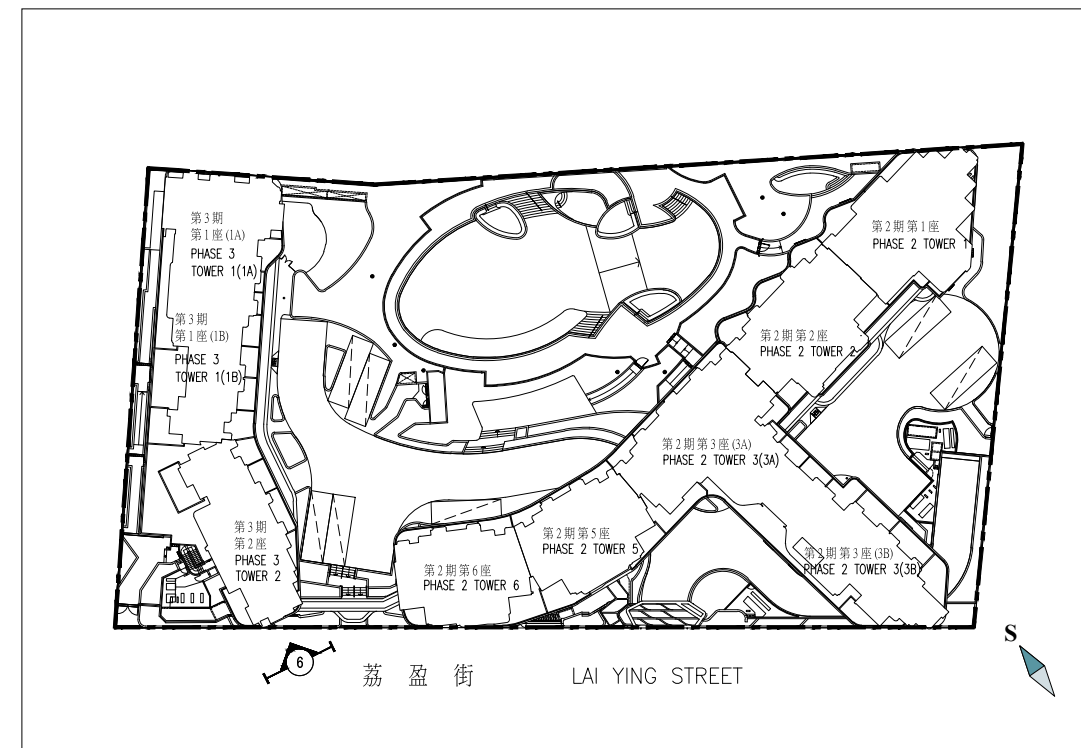
1. 以2023年2月9日的情況為準的期數的經批准的建築圖則為基礎擬備；及
2. 大致上與期數的外觀一致。

Elevation 6  
立面圖 6

Phase 3 Tower 2  
第3期 第2座



Key Plan  
索引圖



--- Boundary line of the Development  
發展項目的界線

Authorized Person for the Phase certified that the elevations shown on these plans:

1. are prepared on the basis of the approved building plans for the Phase as of 9 February 2023; and
2. are in general accordance with the outward appearance of the Phase.

期數的認可人士證明本圖所顯示的立面：

1. 以2023年2月9日的情況為準的期數的經批准的建築圖則為基礎擬備；及
2. 大致上與期數的外觀一致。