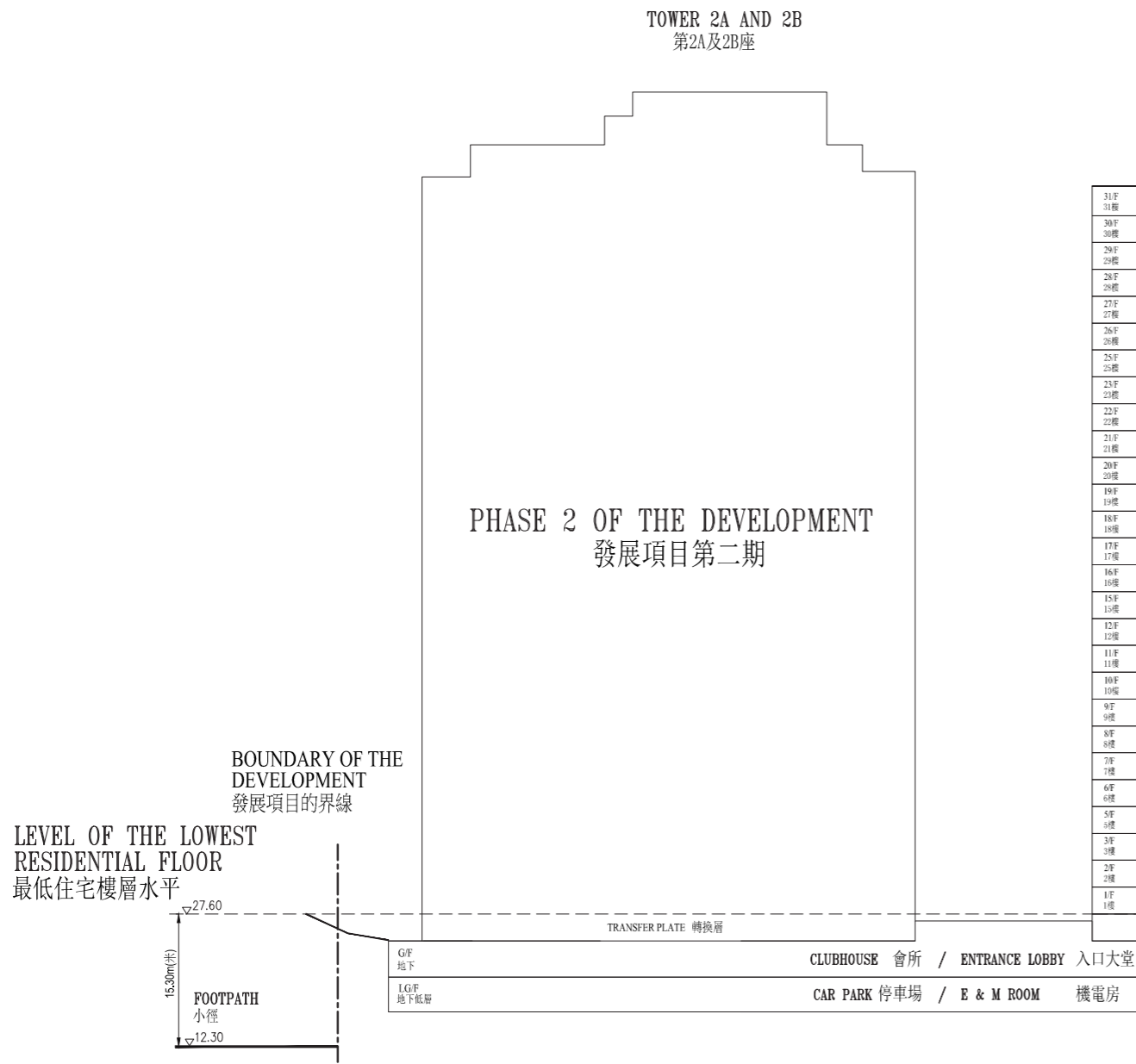


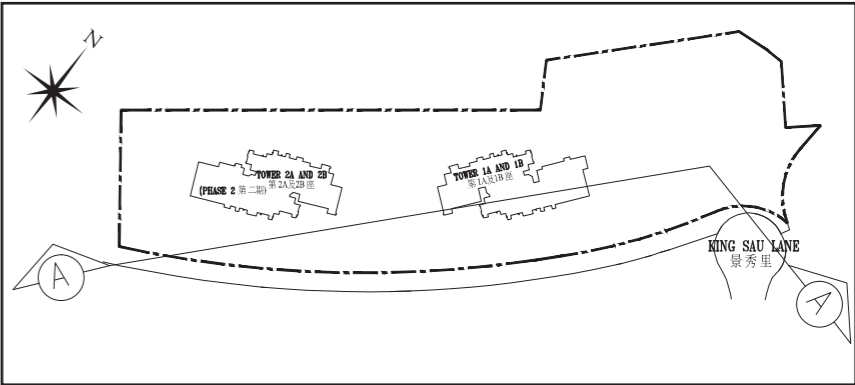
CROSS-SECTION PLAN OF BUILDING IN THE PHASE 期數中的建築物的橫截面圖

CROSS-SECTION PLAN A-A  
橫截面圖 A-A



1. The part of footpath adjacent to the building is 12.30 metres above the Hong Kong Principal Datum.
2. The part of King Sau Lane adjacent to the building is 12.50 metres above the Hong Kong Principal Datum.
3. The level of lowest residential floor of the Phase is 27.60 metres above the Hong Kong Principal Datum.
4. ∇ denotes height (in metre) above the Hong Kong Principal Datum.

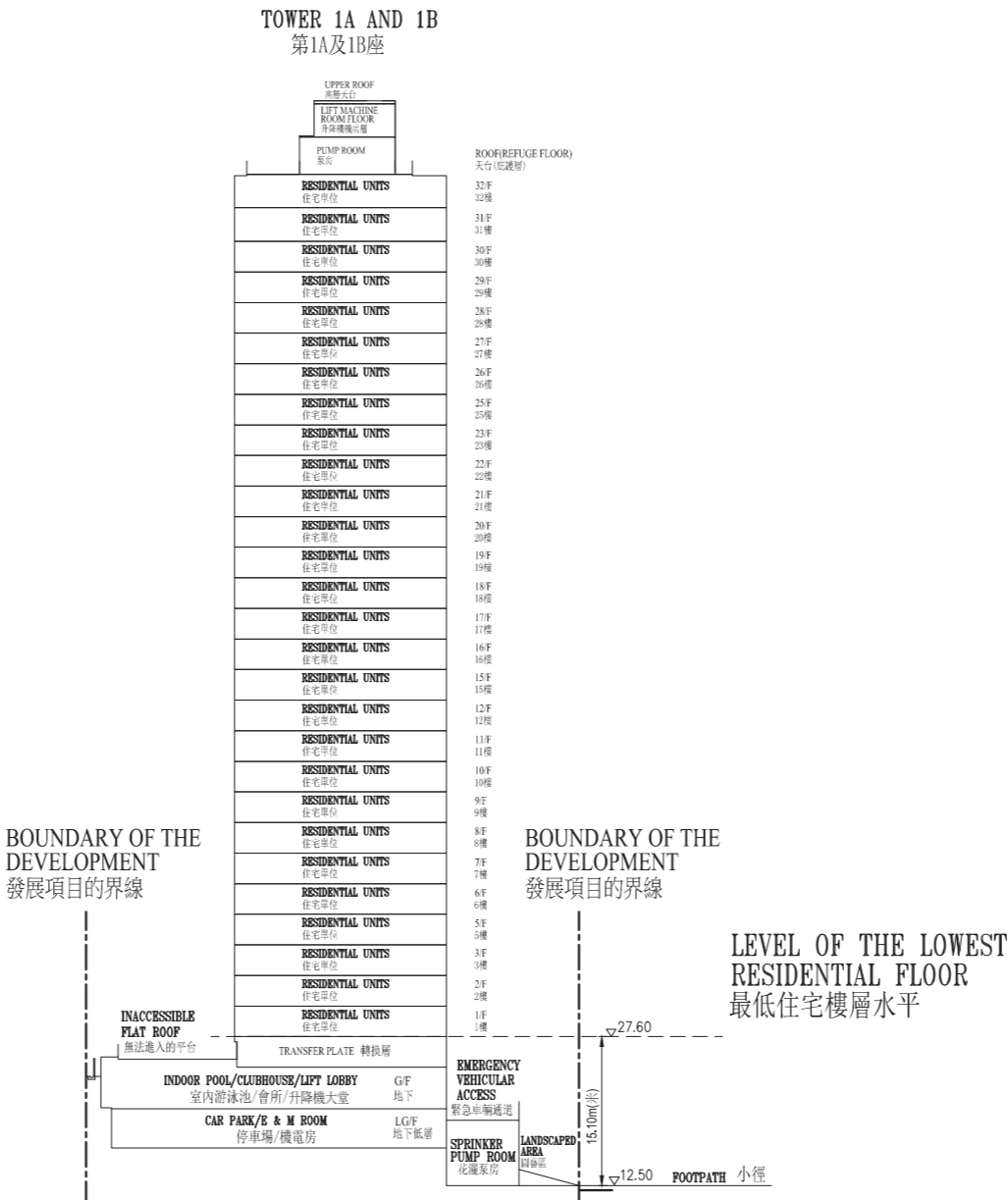
KEY PLAN 指示圖



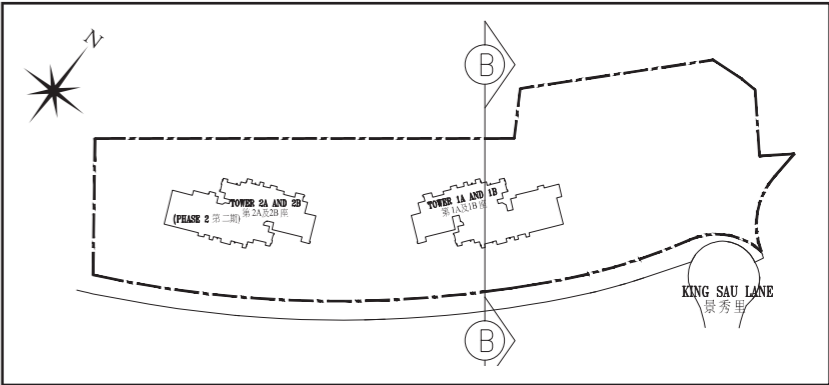
1. 毗鄰建築物的一段行人小徑為香港主水平基準以上 12.30 米。
2. 毗鄰建築物的一段景秀里為香港主水平基準以上 12.50 米。
3. 期數之最低住宅樓層為香港主水平基準以上 27.60 米。
4. ∇ 代表香港主水平基準以上的高度 (米)。

# CROSS-SECTION PLAN OF BUILDING IN THE PHASE 期數中的建築物的橫截面圖

CROSS-SECTION PLAN B-B  
橫截面圖 B-B



KEY PLAN 指示圖



1. The part of footpath adjacent to the building is 12.50 metres above the Hong Kong Principal Datum.
2. The level of lowest residential floor of the Phase is 27.60 metres above the Hong Kong Principal Datum.
3. ▽ denotes height (in metre) above the Hong Kong Principal Datum.

1. 毗鄰建築物的一段行人小徑為香港主水平基準以上 12.50 米。
2. 期數之最低住宅樓層為香港主水平基準以上 27.60 米。
3. ▽ 代表香港主水平基準以上的高度 (米)。