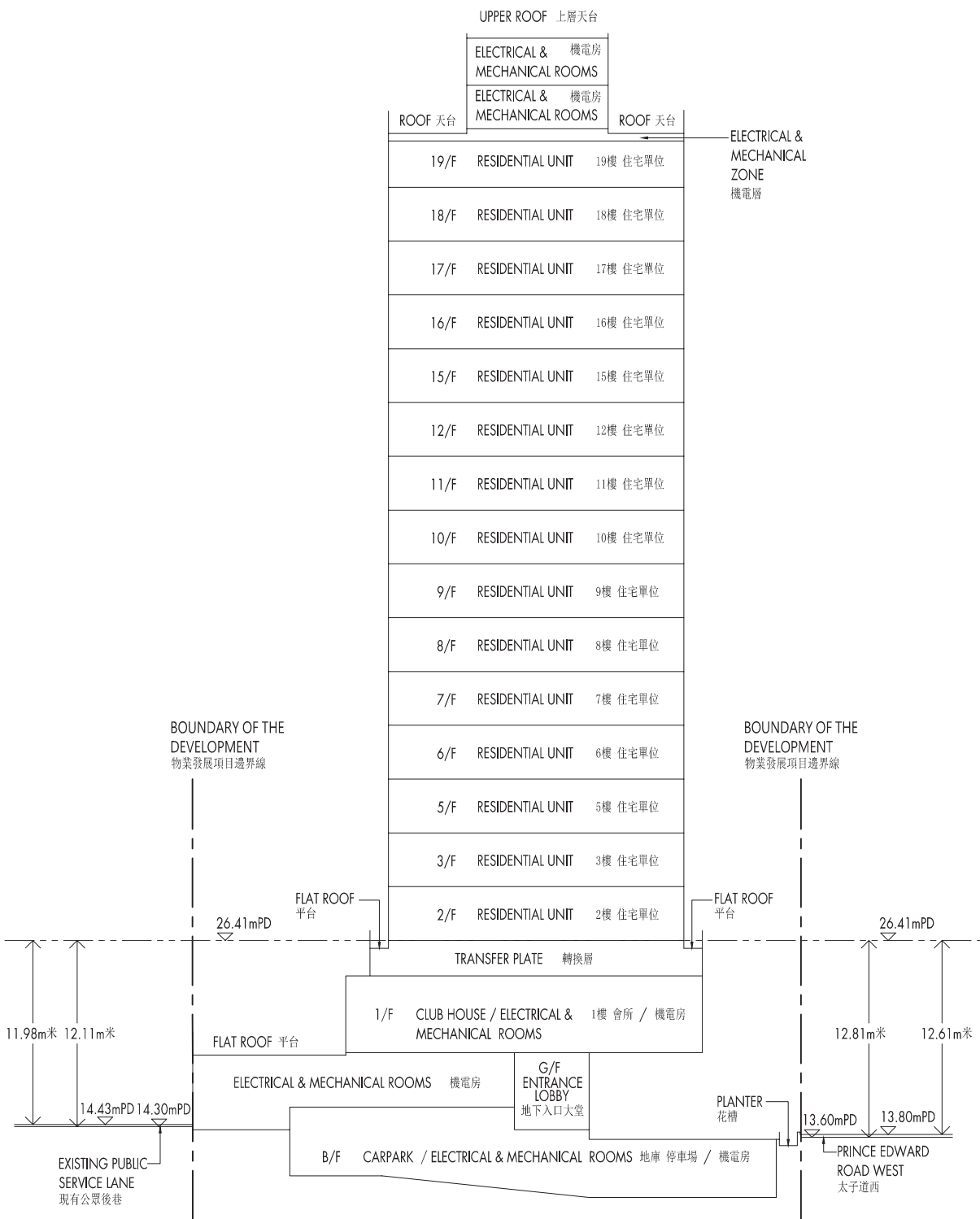


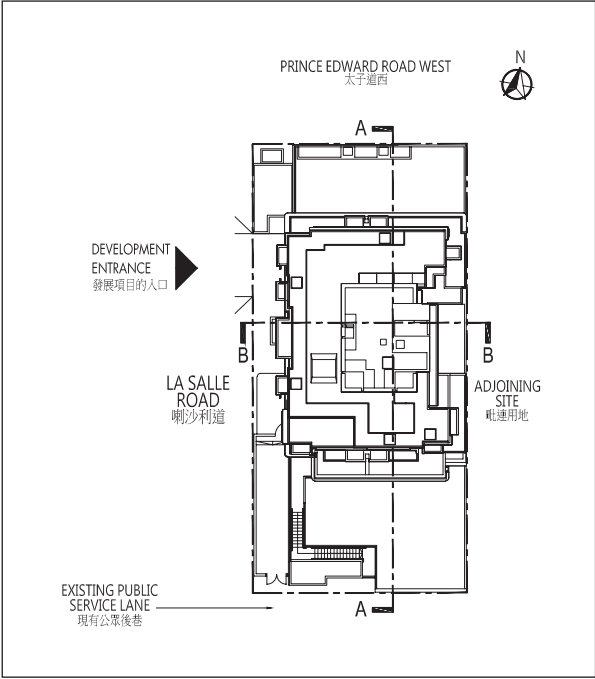
CROSS-SECTION PLAN OF BUILDING IN THE DEVELOPMENT

發展項目中的建築物的橫截面圖

Cross Section Plan A-A
橫截面圖 A-A



KEY PLAN
索引圖



The part of Prince Edward Road West adjacent to the building is 13.60 metres to 13.80 metres above the Hong Kong Principal Datum.

毗鄰建築物的一段太子道西，為香港水平基準以上13.60至13.80米。

The part of existing public service lane adjacent to the building is 14.30 metres to 14.43 metres above the Hong Kong Principal Datum.

毗鄰建築物的一段公眾後巷，為香港水平基準以上14.30至14.43米。

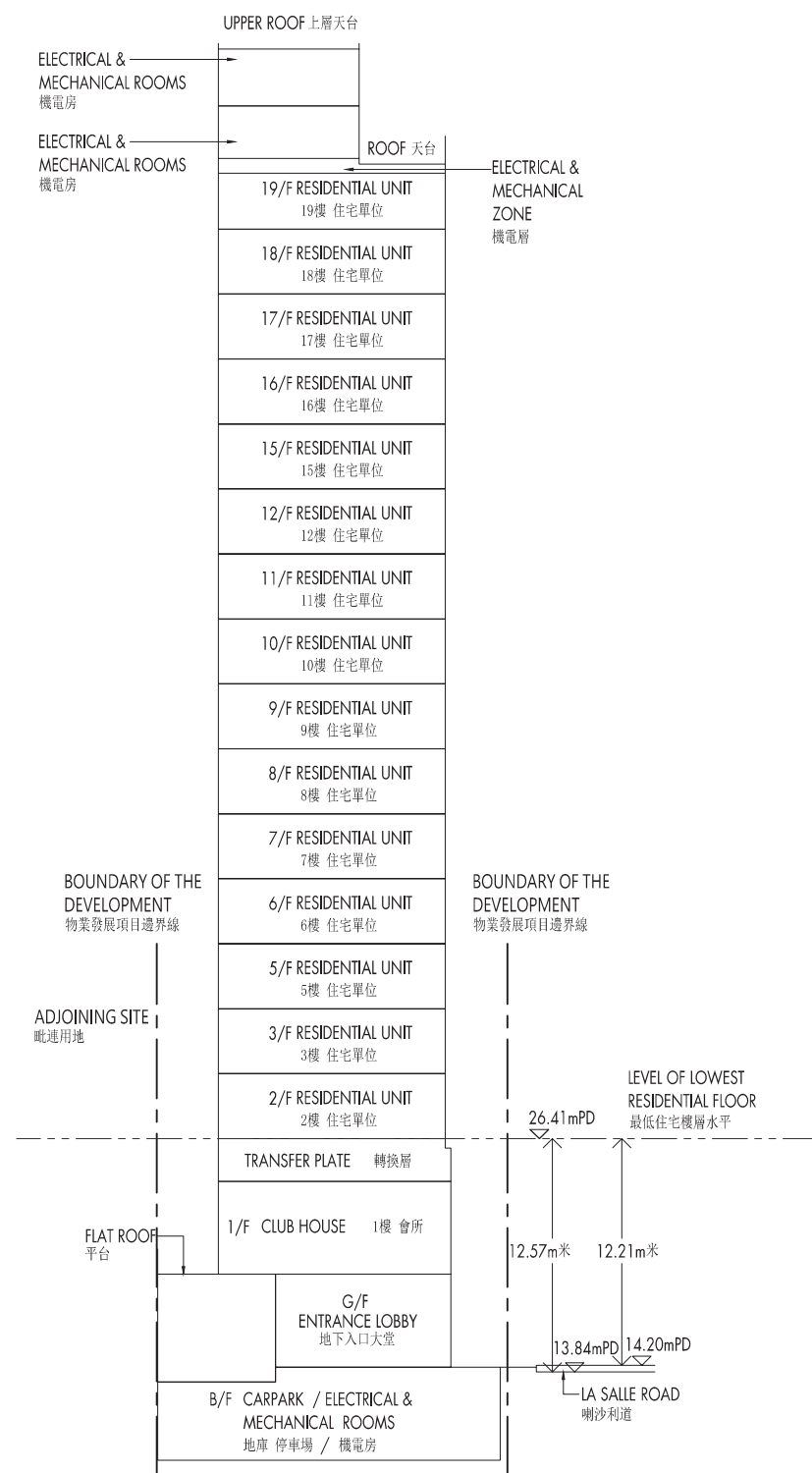
▽ Height in metre above the Hong Kong Principal Datum (PD) (Metre).
香港主水平基準以上高度 (米)。

----- Dotted line denotes level of the lowest residential floor.
虛線為最低住宅樓層水平。

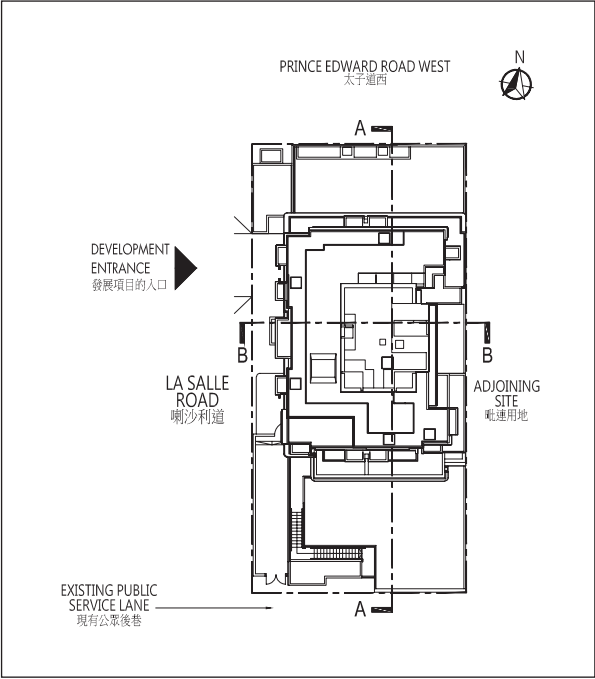
CROSS-SECTION PLAN OF BUILDING IN THE DEVELOPMENT

發展項目中的建築物的橫截面圖

Cross Section Plan B-B
橫截面圖 B-B



KEY PLAN
索引圖



The part of La Salle Road adjacent to the building is 13.84 metres to 14.20 metres above the Hong Kong Principal Datum.
毗鄰建築物的一段喇沙利道，為香港水平基準以上13.84至14.20米。

▽ Height in metre above the Hong Kong Principal Datum (PD) (Metre).
香港主水平基準以上高度（米）。

----- Dotted line denotes level of the lowest residential floor.
虛線為最低住宅樓層水平。