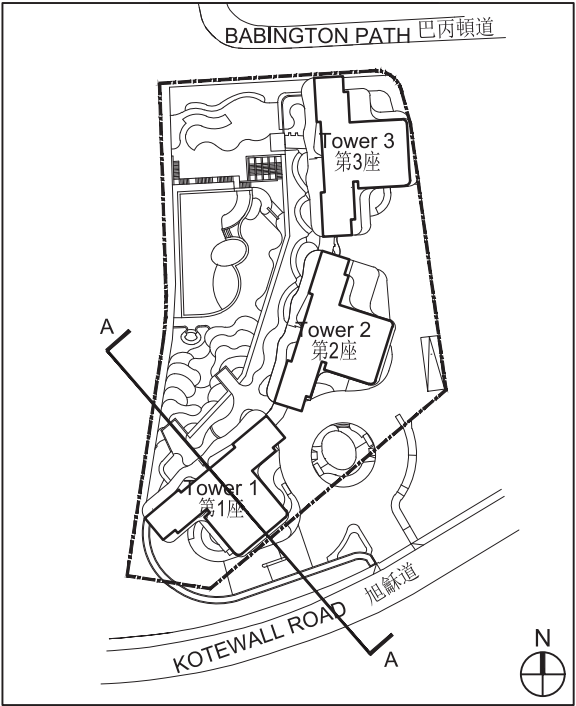


19. CROSS-SECTION PLAN OF BUILDING IN THE DEVELOPMENT  
發展項目中的建築物的橫截面圖

TOWER 1  
第1座

KEY PLAN 索引圖



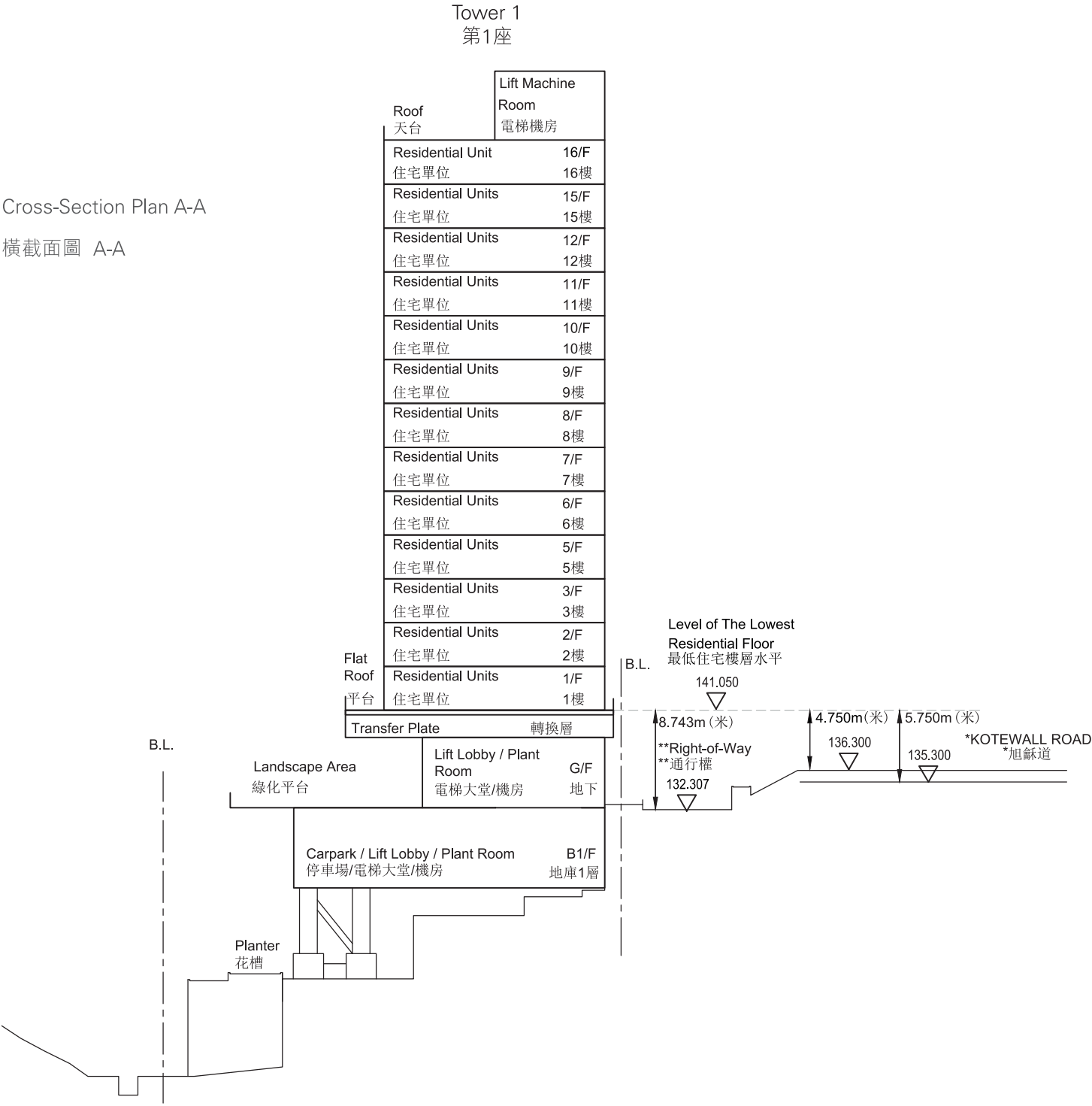
LEGEND 圖例

- ▽ Height in metres above the Hong Kong Principal Datum (HKPD) (metres)  
香港主水平基準以上高度(米)
- Dotted line denotes the level of the lowest residential floor of the building  
虛線為該建築物最低住宅樓層水平
- B.L. Boundary Line of the Development  
發展項目的界線

Remark 備註:

This cross-section plan is not drawn to scale.  
此橫截面圖並非按照比例繪圖。

- \* The level at part of Kotewall Road adjacent to the Building (Tower 1) is in the range of 135.300 metres to 136.300 metres above Hong Kong Principal Datum (HKPD).
- \* 毗連建築物(第1座)的一段旭蘇道為香港主水平基準以上135.300米至136.300米。
- \*\* The level at part of Right-of-Way adjacent to the Building (Tower 1) is 132.307 metres above Hong Kong Principal Datum (HKPD).
- \*\* 毗連建築物(第1座)的一段通行權為香港主水平基準以上132.307米。



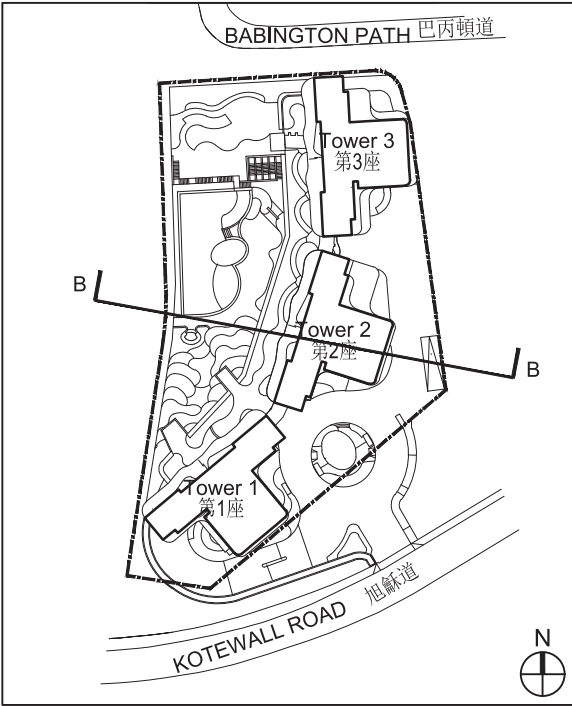
19. CROSS-SECTION PLAN OF BUILDING IN THE DEVELOPMENT

發展項目中的建築物的橫截面圖

TOWER 2

第2座

KEY PLAN 索引圖



LEGEND 圖例

- ▽ Height in metres above the Hong Kong Principal Datum (HKPD) (metres)  
香港主水平基準以上高度(米)
- Dotted line denotes the level of the lowest residential floor of the building  
虛線為該建築物最低住宅樓層水平
- B.L. Boundary Line of the Development  
發展項目的界線

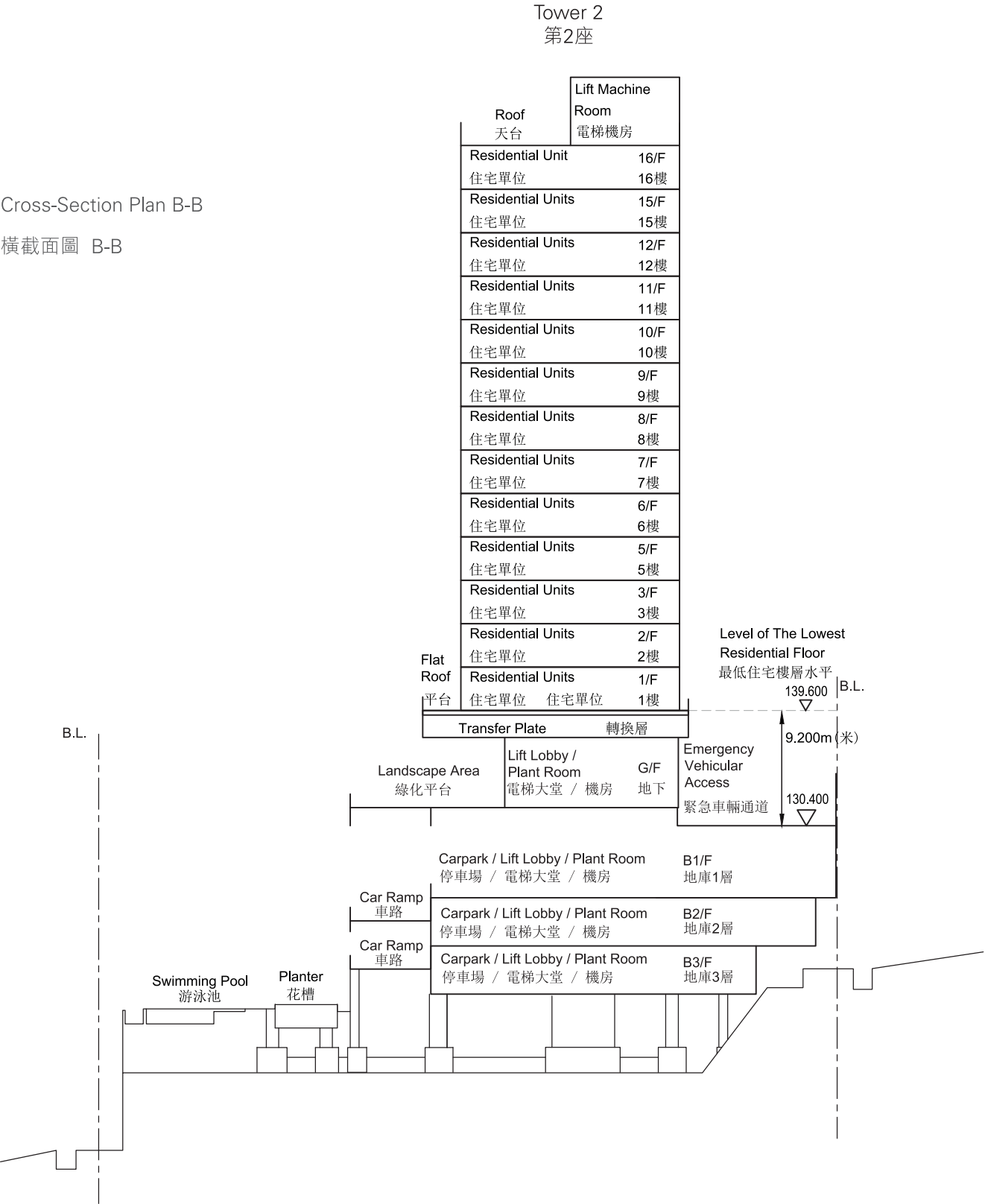
Remark 備註:

This cross-section plan is not drawn to scale.  
此橫截面圖並非按照比例繪圖。

- \* The part of Emergency Vehicular Access adjacent to the Building (Tower 2) is 130.400 metres above Hong Kong Principal Datum (HKPD).
- \* 毗連建築物(第2座)的一段緊急車輛通道為香港主水平基準以上130.400米。

Cross-Section Plan B-B

橫截面圖 B-B



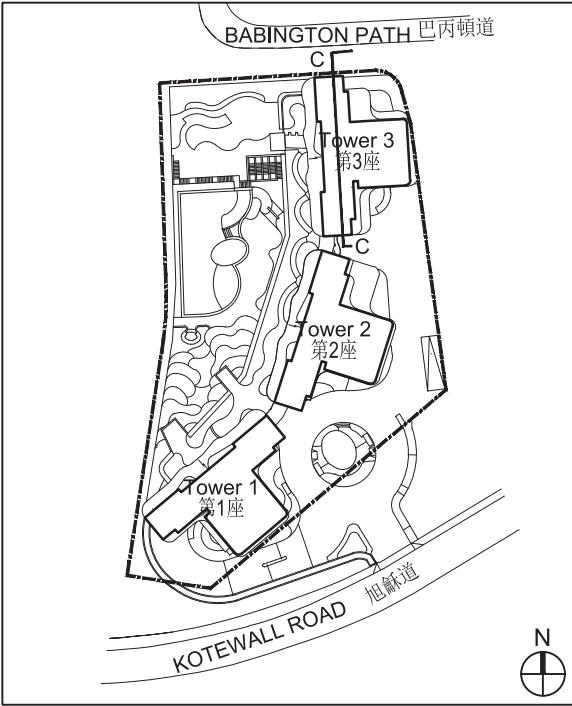
19. CROSS-SECTION PLAN OF BUILDING IN THE DEVELOPMENT

發展項目中的建築物的橫截面圖

TOWER 3

第3座

KEY PLAN 索引圖



LEGEND 圖例

- ▽ Height in metres above the Hong Kong Principal Datum (HKPD) (metres)  
香港主水平基準以上高度(米)
- Dotted line denotes the level of the lowest residential floor of the building  
虛線為該建築物最低住宅樓層水平
- B.L. Boundary Line of the Development  
發展項目的界線

Remark 備註:

This cross-section plan is not drawn to scale.  
此橫截面圖並非按照比例繪圖。

- \* The part of Babington Path adjacent to the Building (Tower 3) is 95.720 metres above Hong Kong Principal Datum (HKPD).
- \* 毗連建築物(第3座)的一段巴丙頓道為香港主水平基準以上95.720米。

Cross-Section Plan C-C

橫截面圖 C-C

